

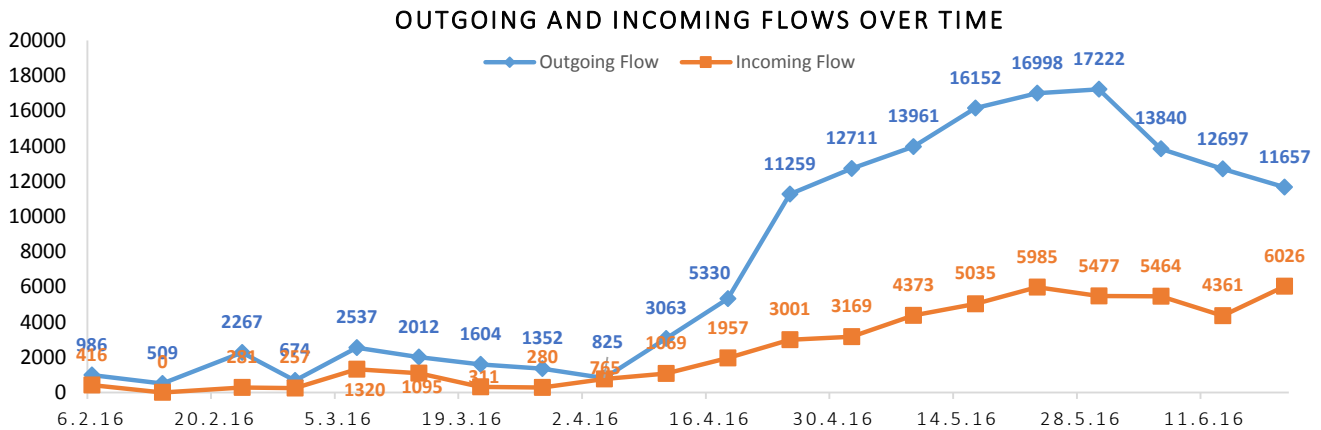


STATISTICAL REPORT - OVERVIEW

NIGER Flow Monitoring Points (FMP)

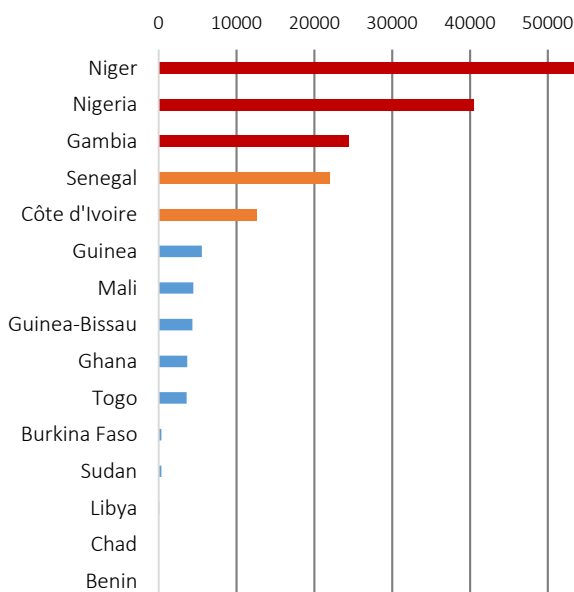
IOM firmly believes in humane and orderly migration for all and all data reported through the flow monitoring aims to inform and highlight a migratory phenomenon in an area with dangers for migrants (challenging climate, dangerous road conditions, vulnerability to trafficking/other exploitation/abuse).

Proportionally, the flows measured by IOM in the Agadez region are heavily concentrated on the route to and from the Libyan border. Migrants going towards Libya represent 68% of recorded migrants while those coming from Libya to Niger represent 20%. The outgoing flows during the past month continue to decrease while the incoming flows fluctuate. This time last month the incoming flow was over 16 000 whereas this week indicated around 11 000 migrants going towards Libya and Algeria. The incoming flows have fluctuated between 4000 and 6000 in the past month. The graph below details the weekly incoming and outgoing flows.

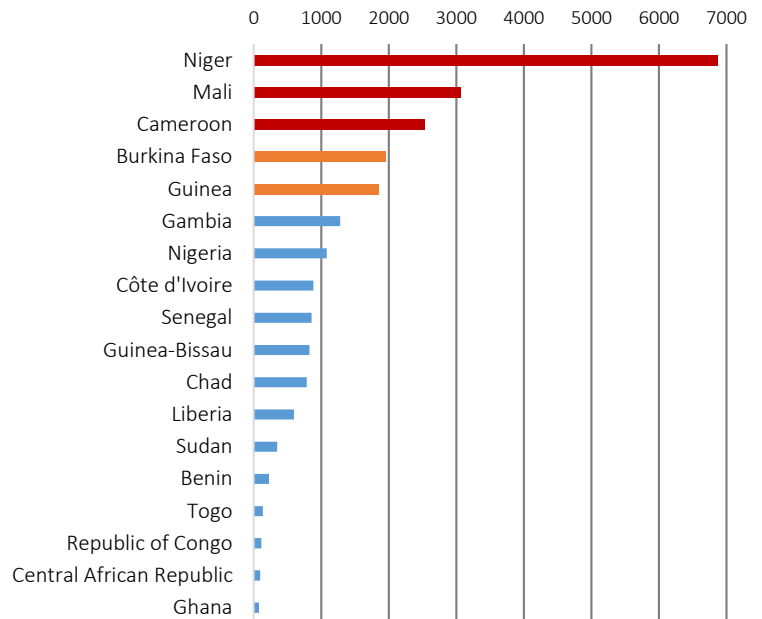


The tables below demonstrate the nationalities observed at each flow monitoring point. While Nigeriens remain the highest nationality at both flow monitoring points (representing 30% of all recorded migrants at both flow monitoring points) there is a distinction in the nationalities present. The main nationalities present in the flow to and from Libya (from Séguédine) are Nigerians and Gambians, closely followed by Senegalese and Ivoirians. The nationalities going to and from Algeria (from Arlit) are mainly Malians, Cameroonians, Burkinabes and Guineans. These differing nationalities could relate to intentions of migrants but also to smuggling/transport networks. The networks for one or another nationality group could be more established towards one destination than another, demonstrating the importance of communication between migrants and smugglers and of knowledge networks.

Séguédine Nationalities



Arlit Nationalities



FUNDING

Data collection at the flow monitoring points is made possible by funding from the European Union and the Department for International Development (DFID).

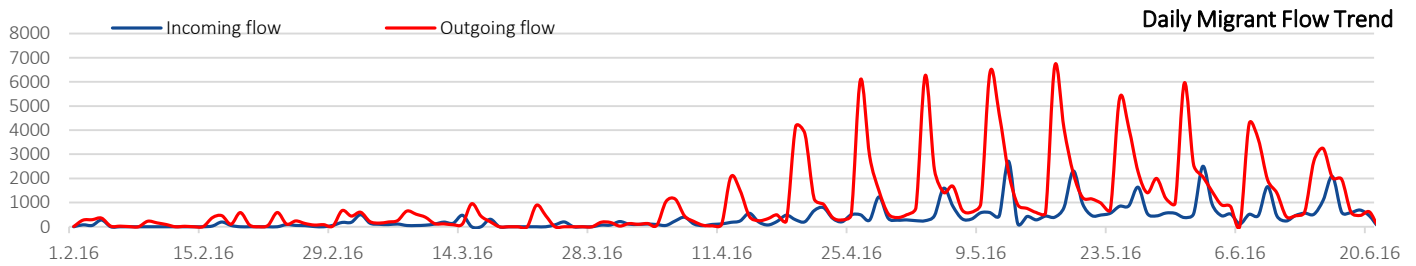
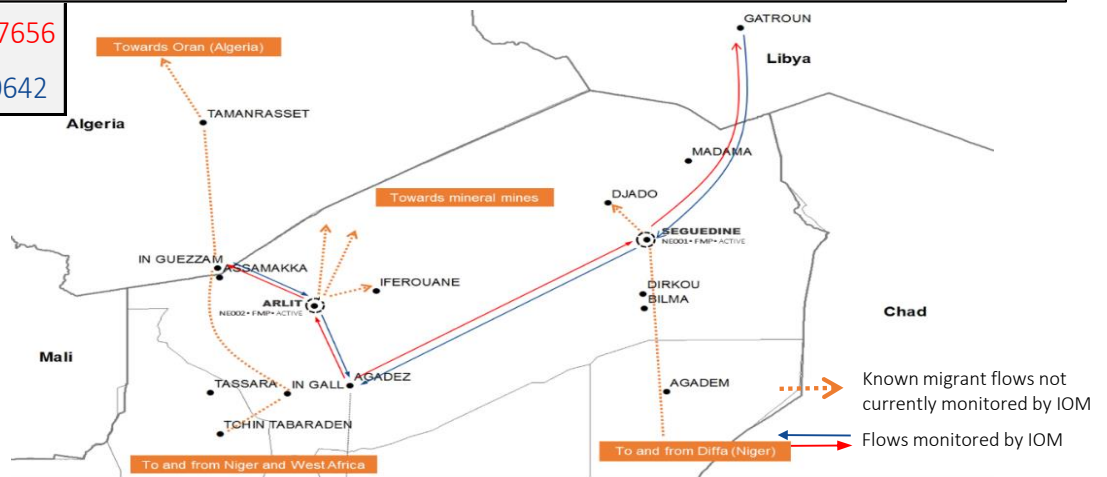




Flow monitoring points are placed at known migrant passing points along the Niger migratory route. Data is collected daily at FMPs to inform migrant movements and profiles. The data collected provides a snapshot of migrant movements through the region. The numbers are collected from primary sources and do not claim to reflect all migrants passing through the flow monitoring points.

TOTAL N° OF MIGRANTS REGISTERED AT FMP SINCE 01/02/2016

TOTAL OUTGOING MIGRANTS	147656
TOTAL INCOMING MIGRANTS	50642
OUTGOING • flow from Niger	
	11657
This week	12697
Previous week	
INCOMING • flow to Niger	
	6026
This week	4361
Previous week	



OUTGOING FLOW

OUTGOING ROUTES			This week	Previous week*
Agadez →	Séguédine – Gatroun		10832	11958
Agadez →	Arlit →	Assamaka/In Guezzam	825	739
Tchintabarden →	In Gall →	Assamaka/In Guezzam	Unknown	Unknown
Total			11657	12697

Demographics during the reporting period

MEN	10326	89%
WOMEN	1331	11%

MAIN NATIONALITIES

Seguedine outflow

This Week	Previous week
1 Nigeria	1 Niger
2 Gambia	2 Gambia
3 Niger	3 Guinea

Arlit outflow

This Week	Previous week
1 Niger	1 Niger
2 Mali	2 Cameroon
3 Cameroon	3 Mali

INCOMING FLOW

INCOMING ROUTES			This week	Previous week*
Gatroun →	Séguédine → Agadez		5179	3590
Assamaka/In Guezzam →	Arlit →	Agadez	847	771
Assamaka/In Guezzam →	In Gall →	Tchintabaraden	Unknown	Unknown
Total			6026	4361

Demographics during the reporting period

MEN	5806	96%
WOMEN	220	4%

MAIN NATIONALITIES

Seguedine inflow

This Week	Previous week
1 Niger	1 Niger
2 Nigeria	2 Gambia
3 Gambia	3 Nigeria

Arlit inflow

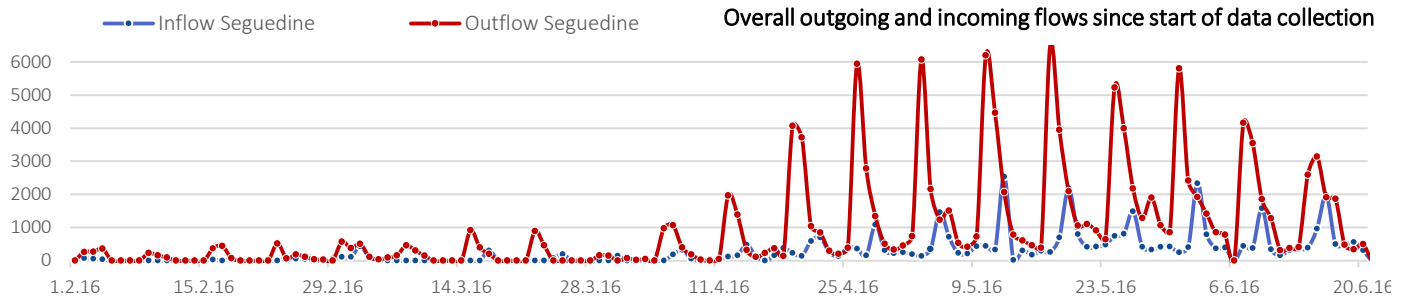
This Week	Previous week
1 Niger	1 Niger
2 Mali	2 Mali
3 Cameroon	3 Cameroon



SEGUEDINE - FLOW MONITORING POINT 1

Route used to and from Séguédine:

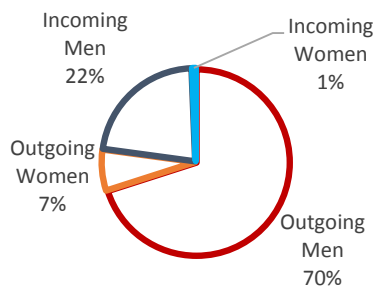
Agadez (Niger) ↔ Séguédine(Niger) ↔ Gatroun (Libya)
 Diffa(Niger) ↔ Séguédine(Niger) ↔ Gatroun (Libya)



Migrants leave Séguédine in organised convoys every day between Tuesday and Friday hence the peaks of daily flows.

Total number of migrants transiting through Séguédine FMP	175874
Total incoming	40180
Total outgoing	135694

Seguedine Demography



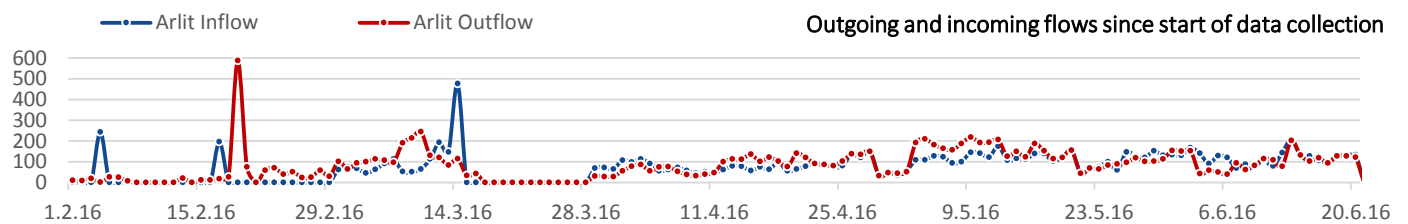
Main nationalities * recorded at FMP during all data collection period

Séguédine		Séguédine	
Outflow		Inflow	
1 Nigeria	26%	Niger	75%
2 Gambia	17%	Nigeria	14%
3 Niger	17%	Mali	6%
4 Senegal	16%	Gambia	3%
5 Côte d'Ivoire	9%	Ghana	2%

ARLIT - FLOW MONITORING POINT 2

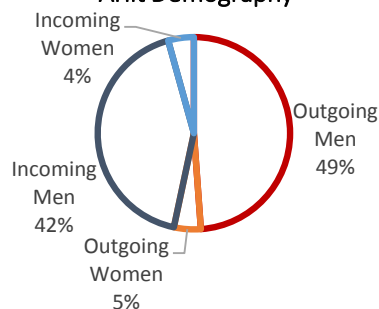
Route used to and from Arlit:

Agadez (Niger) ↔ Arlit (Niger) ↔ Assamaka (Niger)
 Tchintabaraden (Niger) ↔ In Gall (Niger) ↔ Assamaka (Niger)



Total number of migrants transiting through Arlit FMP	22424
Total incoming	11962
Total outgoing	10462

Arlit Demography



Main nationalities * recorded at FMP during all data collection period

Arlit		Arlit	
Outflow		Inflow	
1 Niger	29%	Niger	29%
2 Mali	13%	Mali	13%
3 Cameroon	12%	Cameroon	9%
4 Burkina Faso	9%	Guinea	8%
5 Guinea	8%	Burkina Faso	8%

***METHODOLOGY:** Sources include authorities and direct observation/interviews with passing migrants. Nationality numbers are gathered through estimation based on information given by migrants themselves and the drivers of the vehicles and **should be treated as estimations/approximations only.**