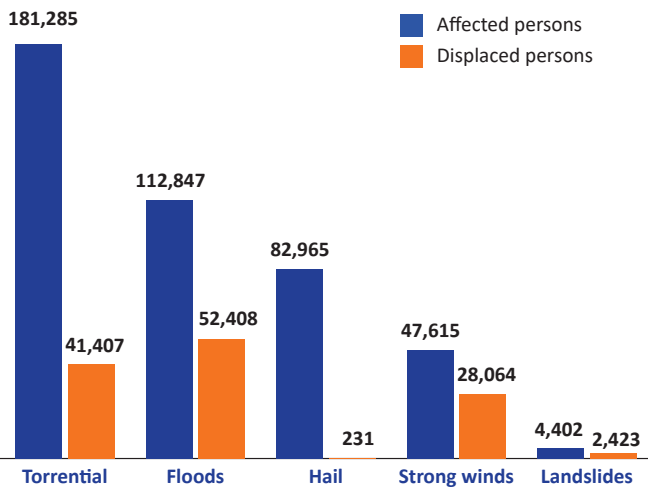


### 575 Natural Disasters

were tracked by DTM emergency tracking teams

Affected and displaced persons by main types of natural disaster

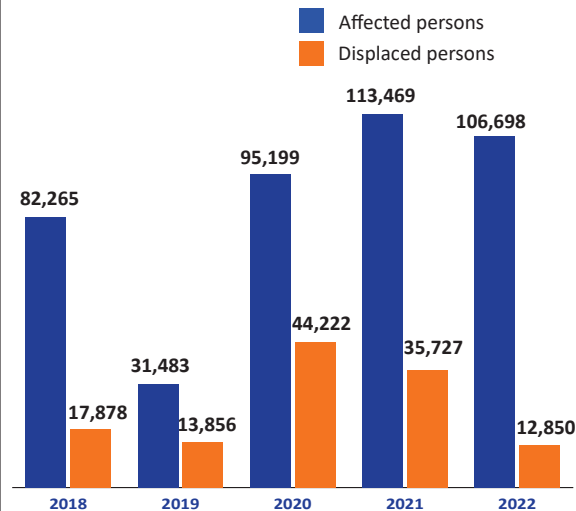


Since 2018, natural disasters, in particular torrential rains, floods and strong winds that occurred in Burundi affected 341,747 persons, including 121,879 individuals that have been displaced. During this period, the main affected provinces were Bujumbura Rural (118,910 affected persons), Ngozi (86,736 affected persons) and Bujumbura Mairie (42,163 affected persons). Alongside the severe human impact, these natural disasters destroyed many houses, infrastructures and crop fields in the country.

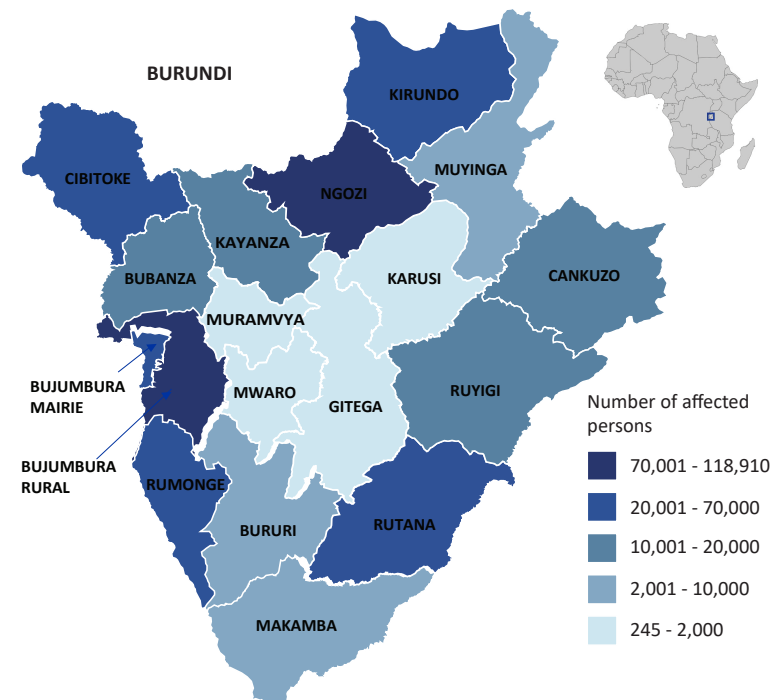
### 429,114 affected persons

### 124,533 displaced persons\*

Affected and Displaced persons by period



### Natural Disasters Affected Population by province



© IOM Burundi - Reference map (December 2022)

Types of Natural disasters	Human impact	House destruction	Other destruction
<p>341 TORRENTIAL RAINS</p> <p>26 FLOODS</p> <p>172 STRONG WINDS</p> <p>26 LANDSLIDES</p> <p>10 HAIL</p>	<p>104 DECEASED</p> <p>458 INJURED</p>	<p>14,333 TOTALLY DESTROYED</p> <p>21,876 PARTIALLY DESTROYED</p> <p>15,005 FLOODED</p>	<p>18,678 CROP FIELDS FOR HOUSEHOLDS</p> <p>407 CLASSROOMS</p> <p>321 OTHER INFRASTRUCTURES</p> <p>59 WATER SOURCES</p> <p>43 BRIDGES</p> <p>37 WATER POINTS</p> <p>33 ROADS</p> <p>11 HEALTH CENTERS</p>

### METHODOLOGY

The Emergency Event Tracking (EET) tool aims to collect information on large and sudden population movements. Information is collected by enumerators (Red Cross volunteers) through Key Informant Interviews (KII) and direct observation. Two enumerators per commune are in charge of emergency surveillance and report any emergency events that occurred within 24 hours to the supervisor. After verification, the emergency events are shared with partners through the Whatsapp group (to inform partners on time for any emergency assistance). Every monday, a weekly dashboard is compiled and published regarding the emergency events which took place from Sunday to Saturday of the previous week (only severe events are published). These dashboards may be found at <https://displacement.iom.int/burundi>. This overview provides information on natural disasters which occurred from January 2018 to December 2022.

\*This figure is an accumulation of the number of spontaneous displacements after each emergency event since 2018. The current number of internally displaced persons in Burundi was estimated at 75,300 in october 2022. <https://displacement.iom.int/reports/burundi-internal-displacement-dashboard-october-2022?close=true>