

**ETT Report : No. 308 | 26 December — 01 January 2023**

**NUMBER OF NEW ARRIVALS**



**NEW ARRIVALS SCREENING BY NUTRITION PARTNERS**



**143** Children (6 - 59 months) screened for malnutrition

**MUAC** category of screened children

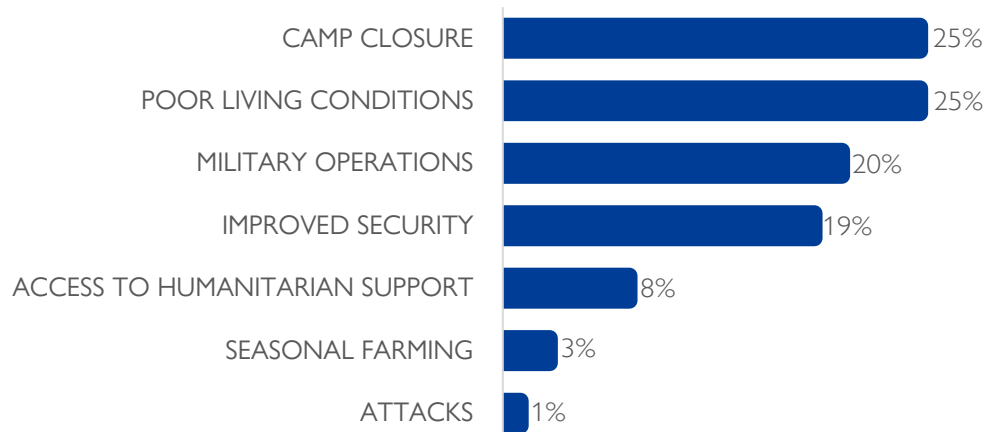


The DTM Emergency Tracking Tool (ETT) is deployed to track and to collect information on large and sudden population movements, provide frequent updates on the scale of displacement and quantify the affected population when needed. As a sub-component of the Mobility Tracking methodology in Nigeria, ETT utilises direct observation and a broad network of key informants to capture best estimates of the affected population per location, enabling targeted humanitarian response planning.

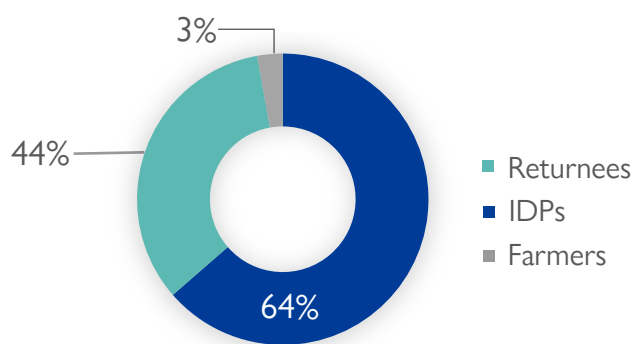
Between 26 December and 01 January 2023, a total of 1,033 new arrivals were recorded in locations in Adamawa and Borno States. The new arrivals were recorded at locations in Askira/Uba, Bama, Dikwa, Gwoza, Monguno, Ngala, and Kala Balge Local Government Areas (LGAs) of the most conflict-affected state of Borno and in Hong, Michika and Yola North LGAs of Adamawa State.

ETT assessments identified the following movement triggers: camp closure (257 individuals or 25%), poor living conditions (257 individuals or 25%), military operations (209 individuals or 20%), improved security (192 individuals or 19%), access to humanitarian support (78 individuals or 8%), seasonal farming (29 individuals or 3%) and attacks (11 individuals or 1%).

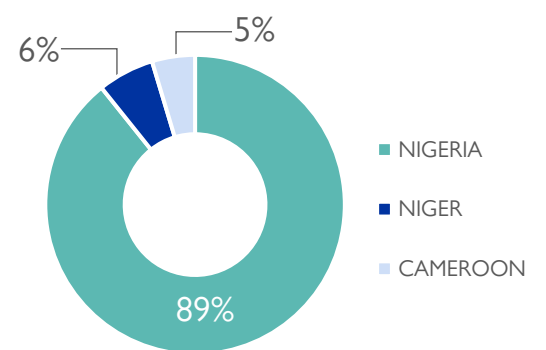
**PERCENTAGE OF INDIVIDUALS BY MOVEMENT TRIGGER**



**Arriving population**



**Country of departure of arriving population**



**SUMMARY OF MAJOR NEW ARRIVALS**

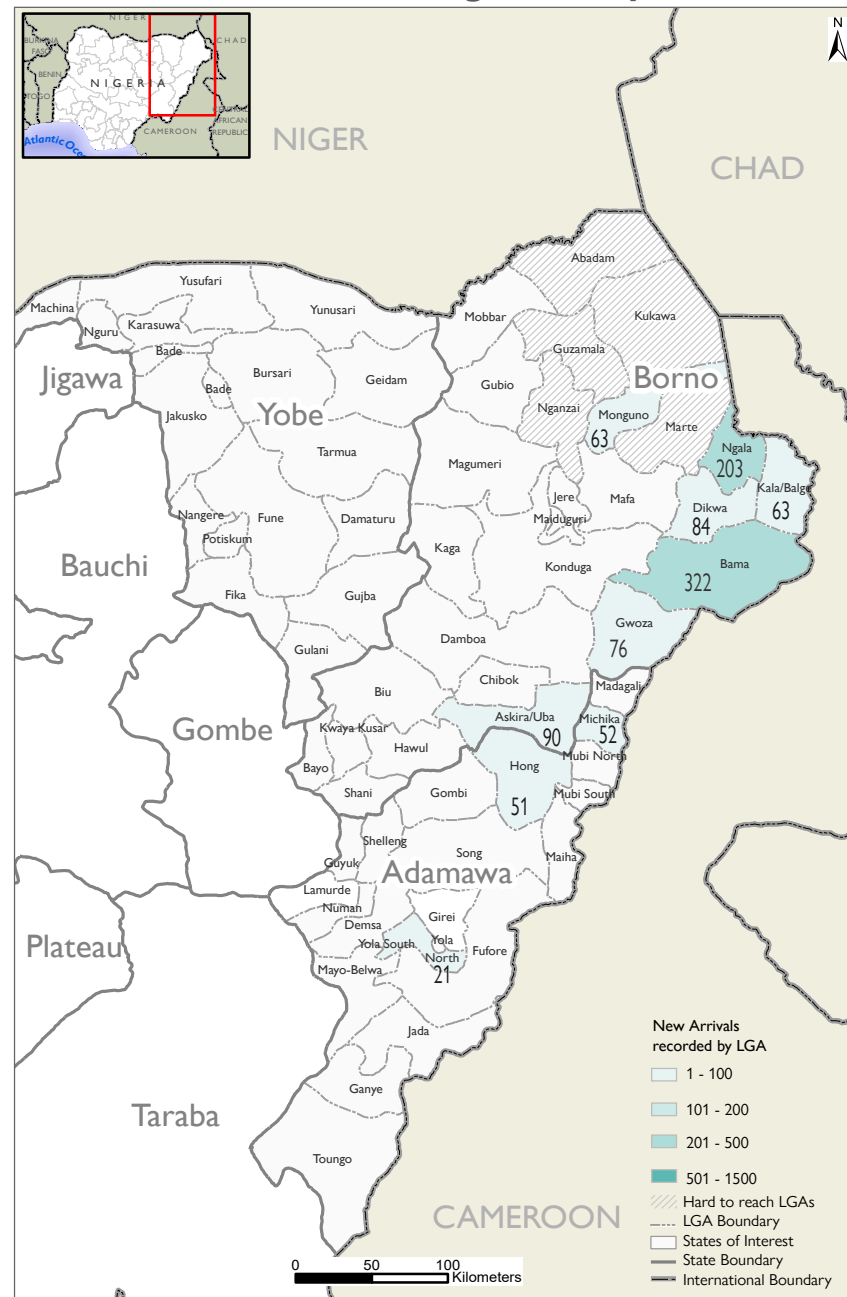
**Bama:** Three hundred and twenty-two (322) new arrivals were recorded in Bama LGA of Borno State. Seventy-eight per cent arrived from hard-to-reach/inaccessible locations (Dipchari/Jere/Dar-Jamal/Kotembe, Mbuliya/Goniri/Siraja, Lawanti/Malam/Mastari/Abbaram and Gulumba/Jukkuri/Batra wards) within Bama LGA. Thirteen per cent arrived from Konduga LGA of Borno State and 9 per cent of the arrivals were Nigerian nationals who arrived from the marwa region of Cameroon and integrated in Banki Camp within Bama LGA. Sixty-five per cent of the movements were triggered by military operations, 13 per cent were as a result of the closure of Gubio Camp in Konduga LGA of Borno State, 13 per cent of the movements were triggered by poor living conditions and 9 per cent of the movements were a result of improved security situations in areas of origin.

**Ngala:** Two hundred and three (203) new arrivals were recorded in Ngala LGA of Borno State. All arrivals arrived from Konduga LGA of Borno State and were as a result of the closure of Gubio Camp in Konduga LGA.

**Askira/Uba:** Ninety (90) new arrivals were recorded in Askira/Uba LGA of Borno State. Eighty-four per cent arrived from Askira/Uba LGA of Borno State and 16 per cent arrived from Mubi South LGA of Adamawa State. All movements were a result of improved security situations in areas of origin.

**Dikwa:** Eighty-four (84) new arrivals were recorded in Dikwa LGA of Borno State. Ninety per cent arrived from Konduga LGA of Borno State and 10 per cent arrived from Bama LGA of Borno State. All movements were triggered by poor living conditions.

**New arrivals registered by LGA**



The depiction and use of boundaries, geographic names, and related data shown on this map and included in this report are not warranted to be error-free, nor do they imply a judgment on the legal status of any territory or any endorsement or acceptance of such boundaries by IOM

\* Movements in Kala/Balge were captured by ETT outreach staff in the LGA

Table 1. Details of new arrivals by locations of departure

Arrival Location			Location of Departure			NO. OF INDIVIDUALS	
STATE	LGA	WARD	STATE	LGA	WARD		
ADAMAWA	HONG	GARAH	ADAMAWA	HONG	DAKSIRI	31	
		GAYA	ADAMAWA	MUBI NORTH	VIMTIM	20	
	MICHKA	GARTA	ADAMAWA	MICHKA	ZAH	25	
		TUMBARA/NGABILI	ADAMAWA	MAIHA	TAMBAJAM	27	
	YOLA NORTH	JAMBTU	ADAMAWA	GOMBI	GARKIDA	16	
		NASSARAWO	ADAMAWA	MADAGALI	GULAK	13	
BORNO	ASKIRA/UBA	DILLE/HUYUM	ADAMAWA	MUBI SOUTH	LAMORDE	14	
		MUSSA	BORNO	ASKIRA / UBA	HUSARA / TAMPUL	44	
	BAMA	BUDUWA / BULA CHIRABE		BORNO	BAMA	DIPCHARI / JERE / DAR-JAMAL / KOTEMBE	41
				BORNO	KONDUGA	AUNO / CHABBOL	22
			CAMEROON	MARWA	MORA	30	
	BAMA	SHEHURI / HAUSARI / MAIRI		BORNO	BAMA	GULUMBA/JUKKURI/BATRA	49
						LAWANTI/MALAM/MASTARI/ABBARAM	96
						MBULIYA/GONIRI/SIRAJA	64
	BAMA	SHEHURI / HAUSARI / MAIRI		BORNO	KONDUGA	AUNO / CHABBOL	20
				BORNO	BAMA	GULUMBA/JUKKURI/BATRA	4
				BORNO	BAMA	SHEHURI / HAUSARI / MAIRI	4
	DIKWA	DIKWA		BORNO	KONDUGA	AUNO / CHABBOL	76
				BORNO	GWOZA	DURE/WALA/WARABE	5
				BORNO	GWOZA	GUDUF NAGADIYO	2
	GWOZA	GWOZA WAKANE/BULABULIN		BORNO	GWOZA	NGOSHE	2
				BORNO	BAMA	DIPCHARI / JERE / DAR-JAMAL / KOTEMBE	33
				BORNO	BAMA	SHEHURI / HAUSARI / MAIRI	3
	GWOZA	PULKA/ BOKKO		BORNO	GWOZA	GAWA/AGAPALWA	17
				CAMEROON	MARWA	MORA	14
				BORNO	KONDUGA	AUNO / CHABBOL	12
	KALA BALGE	RANN A		BORNO	MAFA	LIMANTI	47
				CAMEROON	MARWA	MARWA	4
	MONGUNO	MONGUNO		NIGER	DIFFA	BOSO	34
					CHATEAU	29	
NGALA	NGALA		BORNO	KONDUGA	AUNO / CHABBOL	203	

**NEW ARRIVAL MALNUTRITION SCREENING SUMMARY (CHILDREN 6 — 59 MONTHS)**

Between 26 December and 01 January 2023, an exhaustive nutrition screening using Mid-Upper Arm Circumference (MUAC) and oedema for acute malnutrition was conducted by sector partners for 143 children of 6-59 months. Of the 143 children screened, the MUAC reading indicated that 7 children were recorded in the red category, 19 children in the yellow category and 117 children in the green category. No case of oedema was reported in the six LGAs assessed.

Among the 143 children screened, 41 children arrived from neighbouring countries (9 in Bama LGA, 5 in Gwoza LGA, 14 in Kala Balge LGA and 13 in Monguno LGA); of all the 41 children measured; 39 were in green and 2 were in yellow. All children found with acute malnutrition have been admitted in the treatment programme.

*Please note, the data presented above are not surveillance results and should be interpreted with caution.*

**Breakdown of MUAC reading by category**

LGA	MUAC Category						Total
	Green (≥12.5cm)		Yellow (11.5cm - 12.5cm)		Red (<11.5cm)		
	Inaccessible	Accessible	Inaccessible	Accessible	Inaccessible	Accessible	
Bama	31	9	14	0	4	0	58
Dikwa	15	0	0	0	1	0	16
Gwoza	5	6	3	1	2	0	12
Kala Balge	0	24	0	1	0	0	25
Monguno	0	13	0	0	0	0	13
Ngala	0	14	0	0	0	0	14
Total	51	66	17	2	7	0	143

■ Nourished     
 ■ Moderate Acute Malnutrition (MAM)     
 ■ Severe Acute Malnutrition (SAM)

When quoting, paraphrasing, or in any way using the information mentioned in this report, the source needs to be stated appropriately as follows: "Source: Displacement Tracking Matrix (DTM) of the International Organization for Migration, Nigeria Mission, January 2023".

For more information or to report an alert, please contact: DTM Nigeria: [iomnigeriadtm@iom.int](mailto:iomnigeriadtm@iom.int)

<https://displacement.iom.int/nigeria> ; <https://dtm.iom.int/nigeria>

