



POMPOMARI PRY SCHOOL

Site Profile

DTM

Nigeria



379

Households (HH)

1895

Individuals

Round 19

24 September 2017

Site ID	YB_S001
Site Type	Camp
Site Classification	Spontaneous
Site Open Date	22-Mar-15
Admin 1	YOBE
Admin 2	DAMATURU
Admin 3	NJIWAJI/GWANGE
Latitude	11.754390
Longitude	11.967190

DEMOGRAPHICS

Age/Sex	<1 year	1-5 years	6-17 years	18-59 years	>60 years	Total
Male	54	230	172	408	8	872
Female	102	249	298	360	14	1,023
Total	156	479	470	768	22	1,895

VULNERABLE GROUPS

Pregnant Women	21	1.1%
Breastfeeding Mothers	259	13.7%
Persons with Physical Disabilities	0	0.0%
Persons with Mental Disabilities	0	0.0%
Single Female Headed Households	12	0.6%
Single Male Headed Households	6	0.3%
Older Persons	22	1.2%
Total	320	16.9%

MOBILITY

Place of Origin of Largest IDP Group	YOBE	GUJBA	GUJBA
Place of Origin of 2nd Largest IDP Group	YOBE	GUJBA	GONIRI
Area of intended return for Largest IDP Group	Place of origin		
Barriers to return home for Largest IDP Group	House damaged/destroyed		

SITE MANAGEMENT AGENCY (SMA)

Type of SMA	Government	Agency Name	SEMA
SMA Contact Name	SEMA	Phone Number	NULL

SERVICES

SHELTER

% families living outside (no shelter)	None	Most needed NFIs	Blankets/Mats
% families living in emergency shelter	<25%	% HHs with mosquito nets	<75%
% families living in makeshift shelter	<75%	% HHs with access to safe cooking facilities	>75%
% families living indoors (solid walls)	None	% HHs with access to electricity	<25%

HEALTH

Location of health facilities/services	On-site (<3 km)	Access to health facility/services	Yes
Health facilities/services provider	Government	Most prevalent health problems	Diarrhea

WASH

Location of site's main water source	On-site (<10 mn)	Total number functioning toilets	34
Liters of water per person per day	5 - 10 ltr	Separate male/female toilets	Yes
Main problems with drinking water	None	Separate male/female bathing areas	Yes

FOOD

Access to food	Yes, on site	Frequency of food distribution	Twice a week
Access to market	Yes	Supplementary feeding for pregnant/lactant mothers?	Yes
Most common source for obtaining food	Cash	Supplementary feeding for children?	Yes

PROTECTION

Security provided on-site	Yes	GBV referral mechanism in place	Yes
Main security provider	Military	Number of women friendly spaces	1
Most common type of security incident	None	Number of child friendly spaces	2
Most common type of GBV incident	None	Most reported problem in receiving support	Not enough assistance for all entitled

EDUCATION

Location of nearest education facility	On-site	Number of families with source of income	8
% children going to school	<75%	Access to income generating activities	Yes

COMMUNICATION

Main source for obtaining information	Government official	Main topic of information requested	Shelter
---------------------------------------	---------------------	-------------------------------------	---------



KUKARETA PRI SCHOOL

Site Profile

DTM

Nigeria



1249

Households (HH)

7494

Individuals

Round 19

24 September 2017

Site ID	YB_S003
Site Type	Collective Settlement/Centre
Site Classification	Spontaneous
Site Open Date	6-Jun-16
Admin 1	YOBE
Admin 2	DAMATURU
Admin 3	KUKARETA/WARSALA
Latitude	11.760230
Longitude	12.233360

DEMOGRAPHICS

Age/Sex	<1 year	1-5 years	6-17 years	18-59 years	>60 years	Total
Male	389	612	700	1,472	38	3,211
Female	409	713	991	2,112	58	4,283
Total	798	1,325	1,691	3,584	96	7,494

VULNERABLE GROUPS

Pregnant Women	211	2.8%
Breastfeeding Mothers	801	10.7%
Persons with Physical Disabilities	4	0.1%
Persons with Mental Disabilities	14	0.2%
Single Female Headed Households	92	1.2%
Single Male Headed Households	14	0.2%
Older Persons	96	1.3%
Total	1232	16.4%

MOBILITY

Place of Origin of Largest IDP Group	YOBE	GUJBA	BUNIYADI NORTH / SOUTH
Place of Origin of 2nd Largest IDP Group	YOBE	GUJBA	BUNIGARI/LAWANTI
Area of intended return for Largest IDP Group	Place of origin		
Barriers to return home for Largest IDP Group	House damaged/destroyed		

SITE MANAGEMENT AGENCY (SMA)

Type of SMA	NULL	Agency Name	NA
SMA Contact Name	NA	Phone Number	NULL

SERVICES

SHELTER

% families living outside (no shelter)	None	Most needed NFIs	Blankets/Mats
% families living in emergency shelter	<25%	% HHs with mosquito nets	<25%
% families living in makeshift shelter	<75%	% HHs with access to safe cooking facilities	<75%
% families living indoors (solid walls)	None	% HHs with access to electricity	<25%

HEALTH

Location of health facilities/services	On-site (<3 km)	Access to health facility/services	Yes
Health facilities/services provider	INGO	Most prevalent health problems	Malnutrition

WASH

Location of site's main water source	On-site (<10 mn)	Total number functioning toilets	48
Liters of water per person per day	5 - 10 ltr	Separate male/female toilets	Yes
Main problems with drinking water	None	Separate male/female bathing areas	Yes

FOOD

Access to food	Yes, on site	Frequency of food distribution	Once a week
Access to market	Yes	Supplementary feeding for pregnant/lactant mothers?	No
Most common source for obtaining food	Cash	Supplementary feeding for children?	No

PROTECTION

Security provided on-site	Yes	GBV referral mechanism in place	Yes
Main security provider	Military	Number of women friendly spaces	0
Most common type of security incident	None	Number of child friendly spaces	0
Most common type of GBV incident	None	Most reported problem in receiving support	Not enough assistance for all entitled

EDUCATION

Location of nearest education facility	On-site
% children going to school	>75%

LIVELIHOOD

Number of families with source of income	199
Access to income generating activities	Yes

COMMUNICATION

Main source for obtaining information	Government official	Main topic of information requested	Safety and Security
---------------------------------------	---------------------	-------------------------------------	---------------------



MOH'D GOMBE FARM

Site Profile

DTM

Nigeria



68

Households (HH)

408

Individuals

Round 19

24 September 2017

Site ID	YB_S004
Site Type	Collective Settlement/Centre
Site Classification	Spontaneous
Site Open Date	3-Mar-15
Admin 1	YOBE
Admin 2	DAMATURU
Admin 3	MAISANDARI/WAZIRI IBRAHIM ESTATE
Latitude	11.721740
Longitude	12.126210

DEMOGRAPHICS

Age/Sex	<1 year	1-5 years	6-17 years	18-59 years	>60 years	Total
Male	21	36	37	50	7	151
Female	41	49	52	106	9	257
Total	62	85	89	156	16	408

VULNERABLE GROUPS

Pregnant Women	18	4.4%
Breastfeeding Mothers	79	19.4%
Persons with Physical Disabilities	0	0.0%
Persons with Mental Disabilities	0	0.0%
Single Female Headed Households	62	15.2%
Single Male Headed Households	2	0.5%
Older Persons	16	3.9%
Total	177	43.4%

MOBILITY

Place of Origin of Largest IDP Group	BORNO	KUKAWA	KUKAWA
Place of Origin of 2nd Largest IDP Group	BORNO	KAGA	BENISHEIKH
Area of intended return for Largest IDP Group	Place of origin		
Barriers to return home for Largest IDP Group	Lack of safety		

SITE MANAGEMENT AGENCY (SMA)

Type of SMA	NULL	Agency Name	NULL
SMA Contact Name	NULL	Phone Number	NULL

SERVICES

SHELTER

% families living outside (no shelter)	None	Most needed NFIs	Blankets/Mats
% families living in emergency shelter	None	% HHs with mosquito nets	<50%
% families living in makeshift shelter	<25%	% HHs with access to safe cooking facilities	<25%
% families living indoors (solid walls)	<75%	% HHs with access to electricity	None

HEALTH

Location of health facilities/services	On-site (<3 km)	Access to health facility/services	Yes
Health facilities/services provider	NGO	Most prevalent health problems	Malaria

WASH

Location of site's main water source	On-site (<10 mn)	Total number functioning toilets	27
Liters of water per person per day	10 - 15 ltr	Separate male/female toilets	Yes
Main problems with drinking water	None	Separate male/female bathing areas	Yes

FOOD

Access to food	Yes, on site	Frequency of food distribution	Once a month
Access to market	Yes	Supplementary feeding for pregnant/lactant mothers?	No
Most common source for obtaining food	Cash	Supplementary feeding for children?	No

PROTECTION

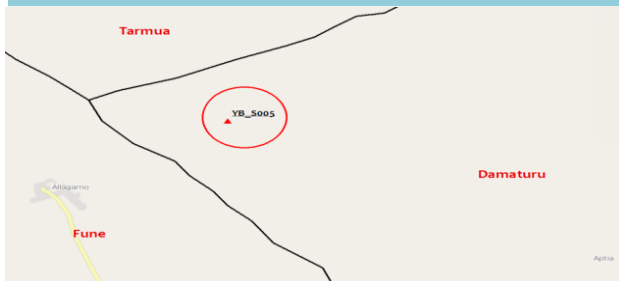
Security provided on-site	Yes	GBV referral mechanism in place	Yes
Main security provider	Self organized	Number of women friendly spaces	0
Most common type of security incident	None	Number of child friendly spaces	0
Most common type of GBV incident	None	Most reported problem in receiving support	istance was physically inadequate for most vulnerat

EDUCATION

Location of nearest education facility	None	Number of families with source of income	9
% children going to school	None	Access to income generating activities	Yes

COMMUNICATION

Main source for obtaining information	Friends, neighbors and family	Main topic of information requested	Safety and Security
---------------------------------------	-------------------------------	-------------------------------------	---------------------



Site ID	YB_S005
Site Type	Collective Settlement/Centre
Site Classification	Spontaneous
Site Open Date	10-Nov-15
Admin 1	YOBE
Admin 2	DAMATURU
Admin 3	GABIR/MADURI
Latitude	11.686100
Longitude	12.047780

334

Households (HH)

2004

Individuals

Round 19

24 September 2017

DEMOGRAPHICS

Age/Sex	<1 year	1-5 years	6-17 years	18-59 years	>60 years	Total
Male	156	169	211	346	14	896
Female	184	204	214	486	20	1,108
Total	340	373	425	832	34	2,004

VULNERABLE GROUPS

Pregnant Women	120	6.0%
Breastfeeding Mothers	385	19.2%
Persons with Physical Disabilities	0	0.0%
Persons with Mental Disabilities	0	0.0%
Single Female Headed Households	17	0.8%
Single Male Headed Households	23	1.1%
Older Persons	34	1.7%
Total	579	28.9%

MOBILITY

Place of Origin of Largest IDP Group	YOBE	GUJBA	GUJBA
Place of Origin of 2nd Largest IDP Group	YOBE	GUJBA	BUNIYADI NORTH / SOUTH
Area of intended return for Largest IDP Group	Place of origin		
Barriers to return home for Largest IDP Group	Lack of safety		

SITE MANAGEMENT AGENCY (SMA)

Type of SMA	NULL	Agency Name	NULL
SMA Contact Name	NULL	Phone Number	NULL

SERVICES

SHELTER			
% families living outside (no shelter)	None	Most needed NFIs	Mosquito nets
% families living in emergency shelter	<25%	% HHs with mosquito nets	<50%
% families living in makeshift shelter	<50%	% HHs with access to safe cooking facilities	<25%
% families living indoors (solid walls)	<25%	% HHs with access to electricity	None

HEALTH			
Location of health facilities/services	On-site (<3 km)	Access to health facility/services	Yes
Health facilities/services provider	INGO	Most prevalent health problems	Malaria

WASH			
Location of site's main water source	On-site (<10 mn)	Total number functioning toilets	38
Liters of water per person per day	5 - 10 ltr	Separate male/female toilets	Yes
Main problems with drinking water	None	Separate male/female bathing areas	Yes

FOOD			
Access to food	Yes, on site	Frequency of food distribution	Irregular
Access to market	Yes	Supplementary feeding for pregnant/lactant mothers?	Yes
Most common source for obtaining food	Cash	Supplementary feeding for children?	Yes

PROTECTION			
Security provided on-site	Yes	GBV referral mechanism in place	Yes
Main security provider	Military	Number of women friendly spaces	0
Most common type of security incident	None	Number of child friendly spaces	0
Most common type of GBV incident	None	Most reported problem in receiving support	Not enough assistance for all entitled

EDUCATION		LIVELIHOOD	
Location of nearest education facility	On-site	Number of families with source of income	21
% children going to school	<50%	Access to income generating activities	Yes

COMMUNICATION			
Main source for obtaining information	Government official	Main topic of information requested	Situation in areas of origin

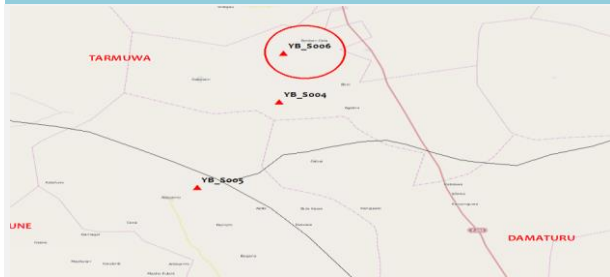


HURI VILLAGE CAMP

Site Profile

DTM

Nigeria



69

Households (HH)

414

Individuals

Round 19

24 September 2017

Site ID	YB_S006
Site Type	Camp
Site Classification	Spontaneous
Site Open Date	12-Feb-14
Admin 1	YOBE
Admin 2	DAMATURU
Admin 3	MAISANDARI/WAZIRI IBRAHIM ESTATE
Latitude	11.739050
Longitude	12.012150

DEMOGRAPHICS

Age/Sex	<1 year	1-5 years	6-17 years	18-59 years	>60 years	Total
Male	22	38	51	70	4	185
Female	20	45	53	105	6	229
Total	42	83	104	175	10	414

VULNERABLE GROUPS

Pregnant Women	13	3.1%
Breastfeeding Mothers	63	15.2%
Persons with Physical Disabilities	0	0.0%
Persons with Mental Disabilities	0	0.0%
Single Female Headed Households	24	5.8%
Single Male Headed Households	0	0.0%
Older Persons	10	2.4%
Total	110	26.6%

MOBILITY

Place of Origin of Largest IDP Group	YOBE	GUJBA	GOTALA/GOTUMBA
Place of Origin of 2nd Largest IDP Group	YOBE	GUJBA	GUJBA
Area of intended return for Largest IDP Group	Place of origin		
Barriers to return home for Largest IDP Group	House damaged/destroyed		

SITE MANAGEMENT AGENCY (SMA)

Type of SMA	NULL	Agency Name	NULL
SMA Contact Name	NULL	Phone Number	NULL

SERVICES

SHELTER

% families living outside (no shelter)	None	Most needed NFIs	Blankets/Mats
% families living in emergency shelter	<25%	% HHs with mosquito nets	None
% families living in makeshift shelter	<25%	% HHs with access to safe cooking facilities	None
% families living indoors (solid walls)	<75%	% HHs with access to electricity	None

HEALTH

Location of health facilities/services	Mobile clinic	Access to health facility/services	Yes
Health facilities/services provider	NGO	Most prevalent health problems	Cough

WASH

Location of site's main water source	On-site (<10 mn)	Total number functioning toilets	37
Liters of water per person per day	5 - 10 ltr	Separate male/female toilets	No
Main problems with drinking water	None	Separate male/female bathing areas	No

FOOD

Access to food	Yes, on site	Frequency of food distribution	Once a month
Access to market	Yes	Supplementary feeding for pregnant/lactant mothers?	No
Most common source for obtaining food	Cash	Supplementary feeding for children?	No

PROTECTION

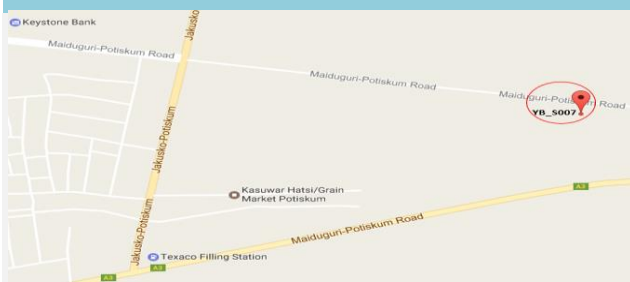
Security provided on-site	Yes	GBV referral mechanism in place	Yes
Main security provider	Police	Number of women friendly spaces	0
Most common type of security incident	Crime	Number of child friendly spaces	0
Most common type of GBV incident	None	Most reported problem in receiving support	istance was physically inadequate for most vulnerat

EDUCATION

Location of nearest education facility	On-site	Number of families with source of income	19
% children going to school	<50%	Access to income generating activities	Yes

COMMUNICATION

Main source for obtaining information	Government official	Main topic of information requested	Safety and Security
---------------------------------------	---------------------	-------------------------------------	---------------------



8
Households (HH)

64
Individuals

Round 19
24 September 2017

Site ID	YB_S007
Site Type	Camp
Site Classification	Spontaneous
Site Open Date	24-Sep-15
Admin 1	YOBE
Admin 2	POTISKUM
Admin 3	'ERIMARAM/GARIN DAYE/BADEJO/NAH
Latitude	11.694100
Longitude	11.110560

DEMOGRAPHICS

Age/Sex	<1 year	1-5 years	6-17 years	18-59 years	>60 years	Total
Male	1	4	12	7	4	28
Female	3	10	12	10	1	36
Total	4	14	24	17	5	64

VULNERABLE GROUPS

Pregnant Women	4	6.3%
Breastfeeding Mothers	10	15.6%
Persons with Physical Disabilities	0	0.0%
Persons with Mental Disabilities	0	0.0%
Single Female Headed Households	6	9.4%
Single Male Headed Households	0	0.0%
Older Persons	5	7.8%
Total	25	39.1%

MOBILITY

Place of Origin of Largest IDP Group	YOBE	GUJBA	BUNIGARI/LAWANTI
Place of Origin of 2nd Largest IDP Group	YOBE	GUJBA	GUJBA
Area of intended return for Largest IDP Group	Place of origin		
Barriers to return home for Largest IDP Group	No livelihood		

SITE MANAGEMENT AGENCY (SMA)

Type of SMA	NULL	Agency Name	NULL
SMA Contact Name	NULL	Phone Number	NULL

SERVICES

SHELTER

% families living outside (no shelter)	None	Most needed NFIs	Bucket/Jerry Can
% families living in emergency shelter	None	% HHs with mosquito nets	<75%
% families living in makeshift shelter	None	% HHs with access to safe cooking facilities	None
% families living indoors (solid walls)	>75%	% HHs with access to electricity	<50%

HEALTH

Location of health facilities/services	On-site (<3 km)	Access to health facility/services	Yes
Health facilities/services provider	Local clinic	Most prevalent health problems	Fever

WASH

Location of site's main water source	On-site (<10 mn)	Total number functioning toilets	6
Liters of water per person per day	>15 ltr	Separate male/female toilets	No
Main problems with drinking water	None	Separate male/female bathing areas	No

FOOD

Access to food	Yes, on site	Frequency of food distribution	Once a month
Access to market	Yes	Supplementary feeding for pregnant/lactant mothers?	Yes
Most common source for obtaining food	Cash	Supplementary feeding for children?	Yes

PROTECTION

Security provided on-site	Yes	GBV referral mechanism in place	No
Main security provider	Self organized	Number of women friendly spaces	0
Most common type of security incident	None	Number of child friendly spaces	0
Most common type of GBV incident	None	Most reported problem in receiving support	None

EDUCATION

Location of nearest education facility	On-site
% children going to school	<50%

LIVELIHOOD

Number of families with source of income	2
Access to income generating activities	Yes

COMMUNICATION

Main source for obtaining information	Friends, neighbors and family	Main topic of information requested	Distribution
---------------------------------------	-------------------------------	-------------------------------------	--------------



7
Households (HH)

28
Individuals

Round 19
24 September 2017

DEMOGRAPHICS

Age/Sex	<1 year	1-5 years	6-17 years	18-59 years	>60 years	Total
Male	1	1	1	6	2	11
Female	1	2	2	9	3	17
Total	2	3	3	15	5	28

VULNERABLE GROUPS

Pregnant Women	0	0.0%
Breastfeeding Mothers	2	7.1%
Persons with Physical Disabilities	0	0.0%
Persons with Mental Disabilities	0	0.0%
Single Female Headed Households	1	3.6%
Single Male Headed Households	0	0.0%
Older Persons	5	17.9%
Total	8	28.6%

Site ID	YB_S011
Site Type	Collective Settlement/Centre
Site Classification	Spontaneous
Site Open Date	9-Sep-15
Admin 1	YOBE
Admin 2	POTISKUM
Admin 3	HAUSAWA
Latitude	11.723800
Longitude	11.062580

MOBILITY

Place of Origin of Largest IDP Group	BORNO	GWOZA	GWOZA WAKANE / BULABULIN
Place of Origin of 2nd Largest IDP Group	BORNO	GWOZA	GWOZA TOWN GADAMAYO
Area of intended return for Largest IDP Group	Place of origin		
Barriers to return home for Largest IDP Group	Accessibility		

SITE MANAGEMENT AGENCY (SMA)

Type of SMA	NULL	Agency Name	NULL
SMA Contact Name	NULL	Phone Number	NULL

SERVICES
SHELTER

% families living outside (no shelter)	None	Most needed NFIs	Kitchen sets
% families living in emergency shelter	None	% HHs with mosquito nets	>75%
% families living in makeshift shelter	None	% HHs with access to safe cooking facilities	<25%
% families living indoors (solid walls)	>75%	% HHs with access to electricity	<50%

HEALTH

Location of health facilities/services	On-site (>3 km)	Access to health facility/services	Yes
Health facilities/services provider	Government	Most prevalent health problems	Fever

WASH

Location of site's main water source	On-site (<10 mn)	Total number functioning toilets	4
Liters of water per person per day	>15 ltr	Separate male/female toilets	Yes
Main problems with drinking water	Taste	Separate male/female bathing areas	No

FOOD

Access to food	Yes, on site	Frequency of food distribution	Irregular
Access to market	Yes	Supplementary feeding for pregnant/lactant mothers?	No
Most common source for obtaining food	Host community donation	Supplementary feeding for children?	No

PROTECTION

Security provided on-site	Yes	GBV referral mechanism in place	No
Main security provider	Military	Number of women friendly spaces	0
Most common type of security incident	None	Number of child friendly spaces	0
Most common type of GBV incident	None	Most reported problem in receiving support	None

EDUCATION

Location of nearest education facility	On-site	Number of families with source of income	3
% children going to school	<25%	Access to income generating activities	Yes

COMMUNICATION

Main source for obtaining information	Local leader/Community leader	Main topic of information requested	Registration
---------------------------------------	-------------------------------	-------------------------------------	--------------

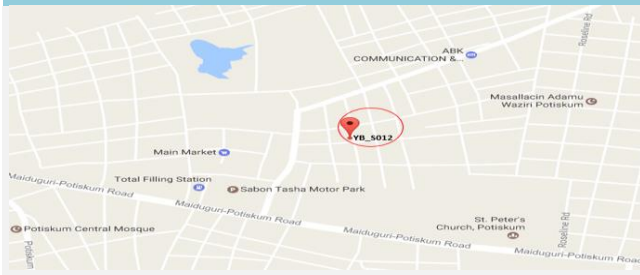


YAN ITACE PRISON

Site Profile

DTM

Nigeria



9
Households (HH)

44
Individuals

Round 19
24 September 2017

Site ID	YB_S012
Site Type	Camp
Site Classification	Spontaneous
Site Open Date	24-Apr-14
Admin 1	YOBE
Admin 2	POTISKUM
Admin 3	DOGO NINI
Latitude	11.725180
Longitude	11.093820

DEMOGRAPHICS

Age/Sex	<1 year	1-5 years	6-17 years	18-59 years	>60 years	Total
Male	2	4	5	12	3	26
Female	1	6	4	6	1	18
Total	3	10	9	18	4	44

VULNERABLE GROUPS

Pregnant Women	0	0.0%
Breastfeeding Mothers	4	9.1%
Persons with Physical Disabilities	0	0.0%
Persons with Mental Disabilities	0	0.0%
Single Female Headed Households	0	0.0%
Single Male Headed Households	0	0.0%
Older Persons	4	9.1%
Total	8	18.2%

MOBILITY

Place of Origin of Largest IDP Group	BORNO	KAGA	BENISHEIKH
Place of Origin of 2nd Largest IDP Group	BORNO	ABADAM	MALLAMFATORI KESSA
Area of intended return for Largest IDP Group	None, stay here		
Barriers to return home for Largest IDP Group	Basic infrastructures damaged/flooded		

SITE MANAGEMENT AGENCY (SMA)

Type of SMA	NULL	Agency Name	NULL
SMA Contact Name	NULL	Phone Number	NULL

SERVICES

SHELTER

% families living outside (no shelter)	None	Most needed NFIs	Hygiene kits
% families living in emergency shelter	None	% HHs with mosquito nets	<50%
% families living in makeshift shelter	<50%	% HHs with access to safe cooking facilities	None
% families living indoors (solid walls)	<75%	% HHs with access to electricity	<75%

HEALTH

Location of health facilities/services	On-site (<3 km)	Access to health facility/services	Yes
Health facilities/services provider	Government	Most prevalent health problems	Fever

WASH

Location of site's main water source	On-site (<10 mn)	Total number functioning toilets	4
Liters of water per person per day	>15 ltr	Separate male/female toilets	Yes
Main problems with drinking water	None	Separate male/female bathing areas	Yes

FOOD

Access to food	Yes, on site	Frequency of food distribution	Irregular
Access to market	No	Supplementary feeding for pregnant/lactant mothers?	No
Most common source for obtaining food	Distribution	Supplementary feeding for children?	No

PROTECTION

Security provided on-site	Yes	GBV referral mechanism in place	No
Main security provider	Self organized	Number of women friendly spaces	0
Most common type of security incident	None	Number of child friendly spaces	0
Most common type of GBV incident	None	Most reported problem in receiving support	None

EDUCATION

Location of nearest education facility	On-site	Number of families with source of income	2
% children going to school	<25%	Access to income generating activities	Yes

COMMUNICATION

Main source for obtaining information	Friends, neighbors and family	Main topic of information requested	Access to services
---------------------------------------	-------------------------------	-------------------------------------	--------------------



LAYIN KAWA

Site Profile

DTM

Nigeria



6
Households (HH)

28
Individuals

Round 19
24 September 2017

Site ID	YB_S013
Site Type	Camp
Site Classification	Spontaneous
Site Open Date	24-Apr-14
Admin 1	YOBE
Admin 2	POTISKUM
Admin 3	DOGO TEBO
Latitude	11.716970
Longitude	11.070730

DEMOGRAPHICS						
Age/Sex	<1 year	1-5 years	6-17 years	18-59 years	>60 years	Total
Male	1	1	2	6	0	10
Female	0	2	4	12	0	18
Total	1	3	6	18	0	28

VULNERABLE GROUPS		
Pregnant Women	2	7.1%
Breastfeeding Mothers	2	7.1%
Persons with Physical Disabilities	0	0.0%
Persons with Mental Disabilities	0	0.0%
Single Female Headed Households	0	0.0%
Single Male Headed Households	0	0.0%
Older Persons	0	0.0%
Total	4	14.3%

MOBILITY			
Place of Origin of Largest IDP Group	BORNO	KUKAWA	DORO / DUGURI
Place of Origin of 2nd Largest IDP Group	BORNO	KUKAWA	DOGOSHI
Area of intended return for Largest IDP Group	Place of origin		
Barriers to return home for Largest IDP Group	Basic infrastructures damaged/flooded		

SITE MANAGEMENT AGENCY (SMA)			
Type of SMA	NULL	Agency Name	NULL
SMA Contact Name	NULL	Phone Number	NULL

SERVICES			
SHELTER			
% families living outside (no shelter)	<25%	Most needed NFIs	Soap
% families living in emergency shelter	<50%	% HHs with mosquito nets	<50%
% families living in makeshift shelter	<50%	% HHs with access to safe cooking facilities	None
% families living indoors (solid walls)	>75%	% HHs with access to electricity	None

HEALTH			
Location of health facilities/services	On-site (<3 km)	Access to health facility/services	Yes
Health facilities/services provider	Government	Most prevalent health problems	Fever

WASH			
Location of site's main water source	On-site (<10 mn)	Total number functioning toilets	2
Liters of water per person per day	10 - 15 ltr	Separate male/female toilets	Yes
Main problems with drinking water	None	Separate male/female bathing areas	Yes

FOOD			
Access to food	Yes, on site	Frequency of food distribution	Irregular
Access to market	Yes	Supplementary feeding for pregnant/lactant mothers?	No
Most common source for obtaining food	Distribution	Supplementary feeding for children?	No

PROTECTION			
Security provided on-site	Yes	GBV referral mechanism in place	No
Main security provider	Self organized	Number of women friendly spaces	0
Most common type of security incident	None	Number of child friendly spaces	0
Most common type of GBV incident	None	Most reported problem in receiving support	None

EDUCATION		LIVELIHOOD	
Location of nearest education facility	On-site	Number of families with source of income	1
% children going to school	<50%	Access to income generating activities	Yes

COMMUNICATION			
Main source for obtaining information	Aid worker	Main topic of information requested	Registration



5
Households (HH)

18
Individuals

Round 19
24 September 2017

Site ID	YB_S014
Site Type	Camp
Site Classification	Spontaneous
Site Open Date	21-Feb-14
Admin 1	YOBE
Admin 2	POTISKUM
Admin 3	BOLEWA 'A'
Latitude	11.706570
Longitude	11.071380

DEMOGRAPHICS

Age/Sex	<1 year	1-5 years	6-17 years	18-59 years	>60 years	Total
Male	1	1	2	5	1	10
Female	0	2	2	3	1	8
Total	1	3	4	8	2	18

VULNERABLE GROUPS

Pregnant Women	1	5.6%
Breastfeeding Mothers	1	5.6%
Persons with Physical Disabilities	0	0.0%
Persons with Mental Disabilities	0	0.0%
Single Female Headed Households	1	5.6%
Single Male Headed Households	0	0.0%
Older Persons	2	11.1%
Total	5	27.8%

MOBILITY

Place of Origin of Largest IDP Group	YOBE	GUJBA	BUNIYADI NORTH / SOUTH
Place of Origin of 2nd Largest IDP Group	YOBE	GUJBA	GUJBA
Area of intended return for Largest IDP Group	Place of origin		
Barriers to return home for Largest IDP Group	Accessibility		

SITE MANAGEMENT AGENCY (SMA)

Type of SMA	NULL	Agency Name	NULL
SMA Contact Name	NULL	Phone Number	NULL

SERVICES

SHELTER

% families living outside (no shelter)	None	Most needed NFIs	Soap
% families living in emergency shelter	None	% HHs with mosquito nets	<25%
% families living in makeshift shelter	<50%	% HHs with access to safe cooking facilities	<25%
% families living indoors (solid walls)	<50%	% HHs with access to electricity	<50%

HEALTH

Location of health facilities/services	On-site (<3 km)	Access to health facility/services	Yes
Health facilities/services provider	Government	Most prevalent health problems	Fever

WASH

Location of site's main water source	On-site (<10 mn)	Total number functioning toilets	5
Liters of water per person per day	>15 ltr	Separate male/female toilets	Yes
Main problems with drinking water	Taste	Separate male/female bathing areas	No

FOOD

Access to food	Yes, on site	Frequency of food distribution	Once a month
Access to market	Yes	Supplementary feeding for pregnant/lactant mothers?	No
Most common source for obtaining food	Cash	Supplementary feeding for children?	No

PROTECTION

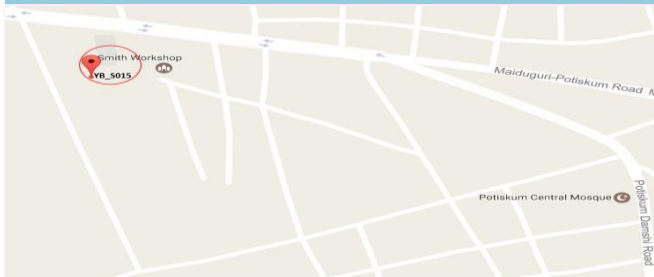
Security provided on-site	Yes	GBV referral mechanism in place	No
Main security provider	Self organized	Number of women friendly spaces	0
Most common type of security incident	None	Number of child friendly spaces	0
Most common type of GBV incident	None	Most reported problem in receiving support	None

EDUCATION

Location of nearest education facility	On-site	Number of families with source of income	2
% children going to school	<75%	Access to income generating activities	Yes

COMMUNICATION

Main source for obtaining information	Religious leader	Main topic of information requested	Safety and Security
---------------------------------------	------------------	-------------------------------------	---------------------



6
Households (HH)

27
Individuals

Round 19
24 September 2017

Site ID	YB_S015
Site Type	Camp
Site Classification	Spontaneous
Site Open Date	27-Mar-14
Admin 1	YOBE
Admin 2	POTISKUM
Admin 3	BOLEWA 'A'
Latitude	11.711090
Longitude	11.071590

DEMOGRAPHICS

Age/Sex	<1 year	1-5 years	6-17 years	18-59 years	>60 years	Total
Male	0	1	2	8	1	12
Female	0	2	1	11	1	15
Total	0	3	3	19	2	27

VULNERABLE GROUPS

Pregnant Women	1	3.7%
Breastfeeding Mothers	2	7.4%
Persons with Physical Disabilities	0	0.0%
Persons with Mental Disabilities	0	0.0%
Single Female Headed Households	1	3.7%
Single Male Headed Households	0	0.0%
Older Persons	2	7.4%
Total	6	22.2%

MOBILITY

Place of Origin of Largest IDP Group	YOBE	GULANI	BULARAFA
Place of Origin of 2nd Largest IDP Group	YOBE	GUJBA	GUJBA
Area of intended return for Largest IDP Group	Place of origin		
Barriers to return home for Largest IDP Group	Accessibility		

SITE MANAGEMENT AGENCY (SMA)

Type of SMA	NULL	Agency Name	NULL
SMA Contact Name	NULL	Phone Number	NULL

SERVICES

SHELTER

% families living outside (no shelter)	None	Most needed NFIs	Kitchen sets
% families living in emergency shelter	None	% HHs with mosquito nets	<50%
% families living in makeshift shelter	None	% HHs with access to safe cooking facilities	<25%
% families living indoors (solid walls)	>75%	% HHs with access to electricity	<25%

HEALTH

Location of health facilities/services	Off-site (>3 km)	Access to health facility/services	Yes
Health facilities/services provider	Local clinic	Most prevalent health problems	Fever

WASH

Location of site's main water source	Off-site (<10 mn)	Total number functioning toilets	2
Liters of water per person per day	>15 ltr	Separate male/female toilets	Yes
Main problems with drinking water	None	Separate male/female bathing areas	Yes

FOOD

Access to food	Yes, on site	Frequency of food distribution	Irregular
Access to market	Yes	Supplementary feeding for pregnant/lactant mothers?	No
Most common source for obtaining food	Cash	Supplementary feeding for children?	No

PROTECTION

Security provided on-site	Yes	GBV referral mechanism in place	No
Main security provider	Self organized	Number of women friendly spaces	0
Most common type of security incident	None	Number of child friendly spaces	0
Most common type of GBV incident	None	Most reported problem in receiving support	None

EDUCATION

Location of nearest education facility	Off-site	Number of families with source of income	2
% children going to school	<50%	Access to income generating activities	Yes

COMMUNICATION

Main source for obtaining information	Aid worker	Main topic of information requested	Access to services
---------------------------------------	------------	-------------------------------------	--------------------


78

Households (HH)

468

Individuals

Round 19

24 September 2017

Site ID	YB_S018
Site Type	Camp
Site Classification	Spontaneous
Site Open Date	1-Mar-15
Admin 1	YOBE
Admin 2	DAMATURU
Admin 3	DAMATURU CENTRAL
Latitude	11.729930
Longitude	11.980500

DEMOGRAPHICS

Age/Sex	<1 year	1-5 years	6-17 years	18-59 years	>60 years	Total
Male	32	43	56	82	2	215
Female	43	48	61	99	2	253
Total	75	91	117	181	4	468

VULNERABLE GROUPS

Pregnant Women	11	2.4%
Breastfeeding Mothers	78	16.7%
Persons with Physical Disabilities	0	0.0%
Persons with Mental Disabilities	0	0.0%
Single Female Headed Households	4	0.9%
Single Male Headed Households	0	0.0%
Older Persons	4	0.9%
Total	97	20.7%

MOBILITY

Place of Origin of Largest IDP Group	YOBE	GUJBA	GUJBA
Place of Origin of 2nd Largest IDP Group	YOBE	GUJBA	BUNIYADI NORTH / SOUTH
Area of intended return for Largest IDP Group	Place of origin		
Barriers to return home for Largest IDP Group	House damaged/destroyed		

SITE MANAGEMENT AGENCY (SMA)

Type of SMA	NULL	Agency Name	NULL
SMA Contact Name	NULL	Phone Number	NULL

SERVICES
SHELTER

% families living outside (no shelter)	None	Most needed NFIs	Mosquito nets
% families living in emergency shelter	<50%	% HHs with mosquito nets	<25%
% families living in makeshift shelter	<50%	% HHs with access to safe cooking facilities	<25%
% families living indoors (solid walls)	<25%	% HHs with access to electricity	None

HEALTH

Location of health facilities/services	On-site (<3 km)	Access to health facility/services	Yes
Health facilities/services provider	Local clinic	Most prevalent health problems	Malaria

WASH

Location of site's main water source	Off-site (<10 mn)	Total number functioning toilets	5
Liters of water per person per day	>15 ltr	Separate male/female toilets	No
Main problems with drinking water	None	Separate male/female bathing areas	Yes

FOOD

Access to food	Yes, on site	Frequency of food distribution	Once a month
Access to market	No	Supplementary feeding for pregnant/lactant mothers?	Yes
Most common source for obtaining food	Distribution	Supplementary feeding for children?	Yes

PROTECTION

Security provided on-site	Yes	GBV referral mechanism in place	No
Main security provider	Military	Number of women friendly spaces	0
Most common type of security incident	None	Number of child friendly spaces	0
Most common type of GBV incident	None	Most reported problem in receiving support	Not enough assistance for all entitled

EDUCATION

Location of nearest education facility	On-site	Number of families with source of income	0
% children going to school	<25%	Access to income generating activities	Yes

COMMUNICATION

Main source for obtaining information	Local leader/Community leader	Main topic of information requested	Safety and Security
---------------------------------------	-------------------------------	-------------------------------------	---------------------



UNGUWAR KWARAWA

Site Profile

DTM

Nigeria

22

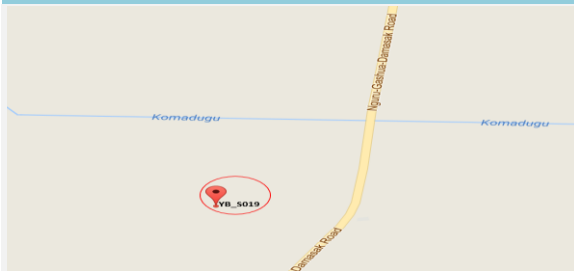
Households (HH)

145

Individuals

Round 19

24 September 2017



Site ID	YB_S019
Site Type	Camp
Site Classification	Spontaneous
Site Open Date	2-Oct-14
Admin 1	YOBE
Admin 2	YUNUSARI
Admin 3	BULTUWA/MAR/YARO
Latitude	12.987910
Longitude	11.967040

DEMOGRAPHICS

Age/Sex	<1 year	1-5 years	6-17 years	18-59 years	>60 years	Total
Male	2	4	30	33	0	69
Female	3	5	26	42	0	76
Total	5	9	56	75	0	145

VULNERABLE GROUPS

Pregnant Women	2	1.4%
Breastfeeding Mothers	7	4.8%
Persons with Physical Disabilities	0	0.0%
Persons with Mental Disabilities	0	0.0%
Single Female Headed Households	0	0.0%
Single Male Headed Households	0	0.0%
Older Persons	0	0.0%
Total	9	6.2%

MOBILITY

Place of Origin of Largest IDP Group	BORNO	KUKAWA	BAGA
Place of Origin of 2nd Largest IDP Group	YOBE	GEIDAM	FUTCHIMIRAM
Area of intended return for Largest IDP Group	Place of origin		
Barriers to return home for Largest IDP Group	Lack of safety		

SITE MANAGEMENT AGENCY (SMA)

Type of SMA	NULL	Agency Name	NULL
SMA Contact Name	NULL	Phone Number	NULL

SERVICES

SHELTER

% families living outside (no shelter)	None	Most needed NFIs	Blankets/Mats
% families living in emergency shelter	None	% HHs with mosquito nets	<75%
% families living in makeshift shelter	>75%	% HHs with access to safe cooking facilities	None
% families living indoors (solid walls)	<25%	% HHs with access to electricity	None

HEALTH

Location of health facilities/services	Off-site (<3 km)	Access to health facility/services	Yes
Health facilities/services provider	Government	Most prevalent health problems	Malnutrition

WASH

Location of site's main water source	On-site (<10 mn)	Total number functioning toilets	4
Liters of water per person per day	10 - 15 ltr	Separate male/female toilets	No
Main problems with drinking water	None	Separate male/female bathing areas	No

FOOD

Access to food	Yes, off site	Frequency of food distribution	Irregular
Access to market	No	Supplementary feeding for pregnant/lactant mothers?	Yes
Most common source for obtaining food	Cash	Supplementary feeding for children?	Yes

PROTECTION

Security provided on-site	Yes	GBV referral mechanism in place	No
Main security provider	Military	Number of women friendly spaces	0
Most common type of security incident	None	Number of child friendly spaces	0
Most common type of GBV incident	None	Most reported problem in receiving support	Not enough assistance for all entitled

EDUCATION

Location of nearest education facility	Off-site	LIVELIHOOD	
% children going to school	<50%	Number of families with source of income	11
		Access to income generating activities	Yes

COMMUNICATION

Main source for obtaining information	Local leader/Community leader	Main topic of information requested	Distribution
---------------------------------------	-------------------------------	-------------------------------------	--------------