

<b>Site ID</b>	<b>BO_S003</b>
<b>Site Type</b>	Camp
<b>Site Classification</b>	Spontaneous
<b>Site Open Date</b>	1-Jan-14
<b>Admin 1</b>	BORNO
<b>Admin 2</b>	JERE
<b>Admin 3</b>	OLD MAIDUGURI
<b>Latitude</b>	11.877220
<b>Longitude</b>	13.180500

**1002**

Households (HH)

**5010**

Individuals

**Round 20**

8 December 2017

### DEMOGRAPHICS

Age/Sex	<1 year	1-5 years	6-17 years	18-59 years	>60 years	Total
Male	121	553	697	842	191	2,404
Female	130	599	756	912	209	2,606
<b>Total</b>	<b>251</b>	<b>1,152</b>	<b>1,453</b>	<b>1,754</b>	<b>400</b>	<b>5,010</b>

### VULNERABLE GROUPS

Pregnant Women	84	1.7%
Breastfeeding Mothers	273	5.4%
Persons with Physical Disabilities	0	0.0%
Persons with Mental Disabilities	3	0.1%
Single Female Headed Households	48	1.0%
Single Male Headed Households	19	0.4%
Older Persons	400	8.0%
<b>Total</b>	<b>827</b>	<b>16.5%</b>

### MOBILITY

Place of Origin of Largest IDP Group	BORNO	KUKAWA	BAGA
Place of Origin of 2nd Largest IDP Group	BORNO	MARTE	KIRENOWA
Area of intended return for Largest IDP Group	Place of origin		
Barriers to return home for Largest IDP Group	Lack of safety		

### SITE MANAGEMENT AGENCY (SMA)

Type of SMA	Government	Agency Name	SEMA
SMA Contact Name	SEMA	Phone Number	NULL

### SERVICES

SHELTER			
% families living outside (no shelter)	None	Most needed NFIs	Mosquito nets
% families living in emergency shelter	<75%	% HHs with mosquito nets	<50%
% families living in makeshift shelter	<50%	% HHs with access to safe cooking facilities	>75%
% families living indoors (solid walls)	None	% HHs with access to electricity	None

HEALTH			
Location of health facilities/services	On-site (<3 km)	Access to health facility/services	Yes
Health facilities/services provider	Government	Most prevalent health problems	Malaria

WASH			
Location of site's main water source	On-site (<10 mn)	Total number functioning toilets	0
Liters of water per person per day	>15 ltr	Separate male/female toilets	No
Main problems with drinking water	None	Separate male/female bathing areas	No

FOOD			
Access to food	Yes, on site	Frequency of food distribution	Irregular
Access to market	Yes	Supplementary feeding for pregnant/lactant mothers?	Yes
Most common source for obtaining food	Cash	Supplementary feeding for children?	Yes

PROTECTION			
Security provided on-site	Yes	GBV referral mechanism in place	No
Main security provider	Self organized	Number of women friendly spaces	0
Most common type of security incident	None	Number of child friendly spaces	0
Most common type of GBV incident	None	Most reported problem in receiving support	None

EDUCATION		LIVELIHOOD	
Location of nearest education facility	On-site	Number of families with source of income	179
% children going to school	<75%	Access to income generating activities	Yes

COMMUNICATION			
Main source for obtaining information	Friends, neighbors and family	Main topic of information requested	Distribution


**232**

Households (HH)

**1497**

Individuals

**Round 20**

8 December 2017

<b>Site ID</b>	<b>BO_S012</b>
<b>Site Type</b>	Camp
<b>Site Classification</b>	Spontaneous
<b>Site Open Date</b>	8-Jun-17
<b>Admin 1</b>	BORNO
<b>Admin 2</b>	MAIDUGURI M. C.
<b>Admin 3</b>	LAMISULA/JABBA MARI
<b>Latitude</b>	11.834180
<b>Longitude</b>	13.135810

**DEMOGRAPHICS**

Age/Sex	<1 year	1-5 years	6-17 years	18-59 years	>60 years	Total
Male	45	153	242	236	28	704
Female	45	161	252	303	32	793
<b>Total</b>	<b>90</b>	<b>314</b>	<b>494</b>	<b>539</b>	<b>60</b>	<b>1,497</b>

**VULNERABLE GROUPS**

Pregnant Women	30	2.0%
Breastfeeding Mothers	105	7.0%
Persons with Physical Disabilities	0	0.0%
Persons with Mental Disabilities	0	0.0%
Single Female Headed Households	50	3.3%
Single Male Headed Households	12	0.8%
Older Persons	60	4.0%
<b>Total</b>	<b>257</b>	<b>17.2%</b>

**MOBILITY**

Place of Origin of Largest IDP Group	BORNO	GWOZA	NGOSHE
Place of Origin of 2nd Largest IDP Group	BORNO	ASKIRA / UBA	LASSA
Area of intended return for Largest IDP Group	Place of origin		
Barriers to return home for Largest IDP Group	Lack of safety		

**SITE MANAGEMENT AGENCY (SMA)**

Type of SMA	Government	Agency Name	SEMA
SMA Contact Name	SEMA	Phone Number	NULL

**SERVICES**

SHELTER			
% families living outside (no shelter)	None	Most needed NFIs	Mosquito nets
% families living in emergency shelter	<75%	% HHs with mosquito nets	<75%
% families living in makeshift shelter	<25%	% HHs with access to safe cooking facilities	<75%
% families living indoors (solid walls)	<25%	% HHs with access to electricity	<25%

HEALTH			
Location of health facilities/services	On-site (<3 km)	Access to health facility/services	Yes
Health facilities/services provider	INGO	Most prevalent health problems	Fever

WASH			
Location of site's main water source	On-site (<10 mn)	Total number functioning toilets	0
Liters of water per person per day	10 - 15 ltr	Separate male/female toilets	Yes
Main problems with drinking water	None	Separate male/female bathing areas	Yes

FOOD			
Access to food	Yes, on site	Frequency of food distribution	Irregular
Access to market	Yes	Supplementary feeding for pregnant/lactant mothers?	No
Most common source for obtaining food	Distribution	Supplementary feeding for children?	Yes

PROTECTION			
Security provided on-site	Yes	GBV referral mechanism in place	No
Main security provider	Police	Number of women friendly spaces	0
Most common type of security incident	None	Number of child friendly spaces	0
Most common type of GBV incident	None	Most reported problem in receiving support	None

EDUCATION		LIVELIHOOD	
Location of nearest education facility	On-site	Number of families with source of income	0
% children going to school	<25%	Access to income generating activities	Yes

COMMUNICATION			
Main source for obtaining information	Friends, neighbors and family	Main topic of information requested	Safety and Security



<b>Site ID</b>	<b>BO_S014</b>
<b>Site Type</b>	Collective Settlement/Centre
<b>Site Classification</b>	Spontaneous
<b>Site Open Date</b>	5-Jan-14
<b>Admin 1</b>	BORNO
<b>Admin 2</b>	MAIDUGURI M. C.
<b>Admin 3</b>	BOLORI I
<b>Latitude</b>	11.843790
<b>Longitude</b>	13.100270

### 2560

Households (HH)

### 15363

Individuals

### Round 20

8 December 2017

#### DEMOGRAPHICS

Age/Sex	<1 year	1-5 years	6-17 years	18-59 years	>60 years	Total
Male	595	1,272	3,540	948	928	7,283
Female	787	1,493	3,834	1,205	761	8,080
<b>Total</b>	<b>1,382</b>	<b>2,765</b>	<b>7,374</b>	<b>2,153</b>	<b>1,689</b>	<b>15,363</b>

#### VULNERABLE GROUPS

Pregnant Women	138	0.9%
Breastfeeding Mothers	1,392	9.1%
Persons with Physical Disabilities	26	0.2%
Persons with Mental Disabilities	0	0.0%
Single Female Headed Households	370	2.4%
Single Male Headed Households	1,000	6.5%
Older Persons	1,689	11.0%
<b>Total</b>	<b>4615</b>	<b>30.0%</b>

#### MOBILITY

Place of Origin of Largest IDP Group	BORNO	KUKAWA	BAGA
Place of Origin of 2nd Largest IDP Group	BORNO	NGALA	NGALA WARD
Area of intended return for Largest IDP Group	Place of origin		
Barriers to return home for Largest IDP Group	House damaged/destroyed		

#### SITE MANAGEMENT AGENCY (SMA)

Type of SMA	Government	Agency Name	SEMA/NEMA
SMA Contact Name	SEMA/NEMA	Phone Number	8023515123

#### SERVICES

##### SHELTER

% families living outside (no shelter)	None	Most needed NFIs	Mosquito nets
% families living in emergency shelter	<25%	% HHs with mosquito nets	<25%
% families living in makeshift shelter	<25%	% HHs with access to safe cooking facilities	None
% families living indoors (solid walls)	<75%	% HHs with access to electricity	None

##### HEALTH

Location of health facilities/services	On-site (<3 km)	Access to health facility/services	Yes
Health facilities/services provider	NGO	Most prevalent health problems	Malaria

##### WASH

Location of site's main water source	On-site (<10 mn)	Total number functioning toilets	150
Liters of water per person per day	10 - 15 ltr	Separate male/female toilets	No
Main problems with drinking water	None	Separate male/female bathing areas	Yes

##### FOOD

Access to food	Yes, on site	Frequency of food distribution	Once a month
Access to market	No	Supplementary feeding for pregnant/lactant mothers?	No
Most common source for obtaining food	Distribution	Supplementary feeding for children?	Yes

##### PROTECTION

Security provided on-site	Yes	GBV referral mechanism in place	No
Main security provider	Military	Number of women friendly spaces	0
Most common type of security incident	Theft	Number of child friendly spaces	0
Most common type of GBV incident	Domestic violence	Most reported problem in receiving support	Not enough assistance for all entitled

##### EDUCATION

Location of nearest education facility	On-site	Number of families with source of income	0
% children going to school	<25%	Access to income generating activities	Yes

##### COMMUNICATION

Main source for obtaining information	Local leader/Community leader	Main topic of information requested	Registration
---------------------------------------	-------------------------------	-------------------------------------	--------------

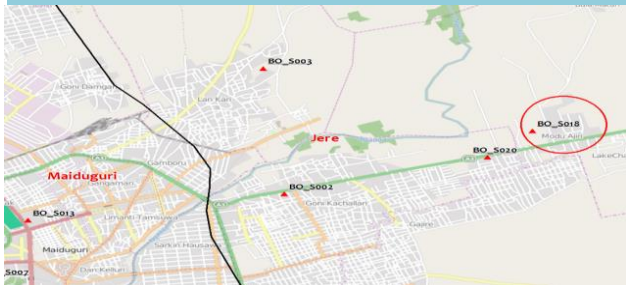


# FARM CENTRE

Site Profile

DTM

Nigeria



**3604**

Households (HH)

**17553**

Individuals

**Round 20**

8 December 2017

<b>Site ID</b>	<b>BO_S018</b>
<b>Site Type</b>	Collective Settlement/Centre
<b>Site Classification</b>	Spontaneous
<b>Site Open Date</b>	10-Nov-14
<b>Admin 1</b>	BORNO
<b>Admin 2</b>	JERE
<b>Admin 3</b>	DUSUMAN
<b>Latitude</b>	11.861840
<b>Longitude</b>	13.214550

## DEMOGRAPHICS

Age/Sex	<1 year	1-5 years	6-17 years	18-59 years	>60 years	Total
Male	125	1,502	2,301	3,229	316	7,473
Female	187	1,855	2,749	4,815	474	10,080
<b>Total</b>	<b>312</b>	<b>3,357</b>	<b>5,050</b>	<b>8,044</b>	<b>790</b>	<b>17,553</b>

## VULNERABLE GROUPS

Pregnant Women	448	2.6%
Breastfeeding Mothers	869	5.0%
Persons with Physical Disabilities	16	0.1%
Persons with Mental Disabilities	10	0.1%
Single Female Headed Households	144	0.8%
Single Male Headed Households	60	0.3%
Older Persons	790	4.5%
<b>Total</b>	<b>2337</b>	<b>13.3%</b>

## MOBILITY

Place of Origin of Largest IDP Group	BORNO	MAFA	MAFA
Place of Origin of 2nd Largest IDP Group	BORNO	JERE	DUSUMAN
Area of intended return for Largest IDP Group	Place of origin		
Barriers to return home for Largest IDP Group	Lack of safety		

## SITE MANAGEMENT AGENCY (SMA)

Type of SMA	Government	Agency Name	SEMA/NEMA
SMA Contact Name	SEMA/NEMA	Phone Number	NULL

## SERVICES

### SHELTER

% families living outside (no shelter)	<25%	Most needed NFIs	Blankets/Mats
% families living in emergency shelter	<25%	% HHs with mosquito nets	<75%
% families living in makeshift shelter	<25%	% HHs with access to safe cooking facilities	None
% families living indoors (solid walls)	<75%	% HHs with access to electricity	None

### HEALTH

Location of health facilities/services	On-site (<3 km)	Access to health facility/services	Yes
Health facilities/services provider	INGO	Most prevalent health problems	Diarrhea

### WASH

Location of site's main water source	On-site (<10 mn)	Total number functioning toilets	280
Liters of water per person per day	10 - 15 ltr	Separate male/female toilets	Yes
Main problems with drinking water	None	Separate male/female bathing areas	Yes

### FOOD

Access to food	Yes, on site	Frequency of food distribution	Once a month
Access to market	Yes	Supplementary feeding for pregnant/lactant mothers?	Yes
Most common source for obtaining food	Distribution	Supplementary feeding for children?	Yes

### PROTECTION

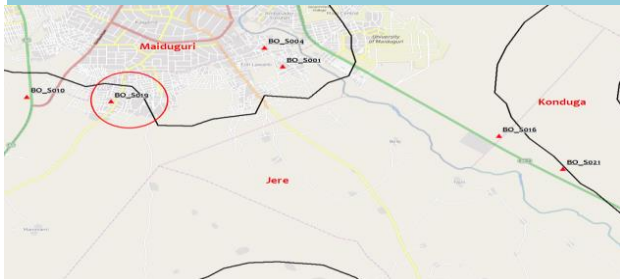
Security provided on-site	Yes	GBV referral mechanism in place	No
Main security provider	Military	Number of women friendly spaces	0
Most common type of security incident	None	Number of child friendly spaces	0
Most common type of GBV incident	None	Most reported problem in receiving support	None

### EDUCATION

Location of nearest education facility	On-site	Number of families with source of income	800
% children going to school	<50%	Access to income generating activities	Yes

### COMMUNICATION

Main source for obtaining information	Friends, neighbors and family	Main topic of information requested	Distribution
---------------------------------------	-------------------------------	-------------------------------------	--------------



**34**  
Households (HH)

**170**  
Individuals

**Round 20**  
8 December 2017

<b>Site ID</b>	<b>BO_S019</b>
<b>Site Type</b>	Collective Settlement/Centre
<b>Site Classification</b>	Spontaneous
<b>Site Open Date</b>	13-Dec-14
<b>Admin 1</b>	BORNO
<b>Admin 2</b>	MAIDUGURI M. C.
<b>Admin 3</b>	MAISANDARI
<b>Latitude</b>	11.789120
<b>Longitude</b>	13.139320

### DEMOGRAPHICS

Age/Sex	<1 year	1-5 years	6-17 years	18-59 years	>60 years	Total
Male	5	22	21	21	2	71
Female	10	15	20	48	6	99
<b>Total</b>	<b>15</b>	<b>37</b>	<b>41</b>	<b>69</b>	<b>8</b>	<b>170</b>

### VULNERABLE GROUPS

Pregnant Women	17	10.0%
Breastfeeding Mothers	23	13.5%
Persons with Physical Disabilities	0	0.0%
Persons with Mental Disabilities	0	0.0%
Single Female Headed Households	7	4.1%
Single Male Headed Households	2	1.2%
Older Persons	8	4.7%
<b>Total</b>	<b>57</b>	<b>33.5%</b>

### MOBILITY

Place of Origin of Largest IDP Group	BORNO	GWOZA	PULKA/BOKKO
Place of Origin of 2nd Largest IDP Group	BORNO	KUKAWA	BAGA
Area of intended return for Largest IDP Group	Place of origin		
Barriers to return home for Largest IDP Group	Lack of safety		

### SITE MANAGEMENT AGENCY (SMA)

Type of SMA	Government	Agency Name	SEMA
SMA Contact Name	SEMA	Phone Number	NULL

### SERVICES

#### SHELTER

% families living outside (no shelter)	None	Most needed NFIs	Kitchen sets
% families living in emergency shelter	<50%	% HHs with mosquito nets	<75%
% families living in makeshift shelter	None	% HHs with access to safe cooking facilities	<75%
% families living indoors (solid walls)	<75%	% HHs with access to electricity	None

#### HEALTH

Location of health facilities/services	On-site (<3 km)	Access to health facility/services	Yes
Health facilities/services provider	INGO	Most prevalent health problems	Fever

#### WASH

Location of site's main water source	On-site (<10 mn)	Total number functioning toilets	10
Liters of water per person per day	>15 ltr	Separate male/female toilets	Yes
Main problems with drinking water	None	Separate male/female bathing areas	No

#### FOOD

Access to food	Yes, on site	Frequency of food distribution	Irregular
Access to market	No	Supplementary feeding for pregnant/lactant mothers?	No
Most common source for obtaining food	Distribution	Supplementary feeding for children?	Yes

#### PROTECTION

Security provided on-site	Yes	GBV referral mechanism in place	Yes
Main security provider	Self organized	Number of women friendly spaces	0
Most common type of security incident	None	Number of child friendly spaces	0
Most common type of GBV incident	None	Most reported problem in receiving support	Not enough assistance for all entitled

#### EDUCATION

Location of nearest education facility	Off-site
% children going to school	<75%

#### LIVELIHOOD

Number of families with source of income	28
Access to income generating activities	Yes

#### COMMUNICATION

Main source for obtaining information	Local leader/Community leader	Main topic of information requested	Distribution
---------------------------------------	-------------------------------	-------------------------------------	--------------



<b>Site ID</b>	<b>BO_S024</b>
<b>Site Type</b>	Collective Settlement/Centre
<b>Site Classification</b>	Spontaneous
<b>Site Open Date</b>	7-Dec-14
<b>Admin 1</b>	BORNO
<b>Admin 2</b>	MAIDUGURI M. C.
<b>Admin 3</b>	BOLORI I
<b>Latitude</b>	11.850490
<b>Longitude</b>	13.110670

### 747

Households (HH)

### 5218

Individuals

### Round 20

8 December 2017

#### DEMOGRAPHICS

Age/Sex	<1 year	1-5 years	6-17 years	18-59 years	>60 years	Total
Male	225	432	965	428	276	2,326
Female	296	507	1,226	566	297	2,892
<b>Total</b>	<b>521</b>	<b>939</b>	<b>2,191</b>	<b>994</b>	<b>573</b>	<b>5,218</b>

#### VULNERABLE GROUPS

Pregnant Women	26	0.5%
Breastfeeding Mothers	525	10.1%
Persons with Physical Disabilities	0	0.0%
Persons with Mental Disabilities	0	0.0%
Single Female Headed Households	50	1.0%
Single Male Headed Households	0	0.0%
Older Persons	573	11.0%
<b>Total</b>	<b>1174</b>	<b>22.5%</b>

#### MOBILITY

Place of Origin of Largest IDP Group	BORNO	MAFA	LOSKURI
Place of Origin of 2nd Largest IDP Group	BORNO	KONDUGA	KAWURI
Area of intended return for Largest IDP Group	Place of origin		
Barriers to return home for Largest IDP Group	House damaged/destroyed		

#### SITE MANAGEMENT AGENCY (SMA)

Type of SMA	NULL	Agency Name	NULL
SMA Contact Name	NULL	Phone Number	NULL

#### SERVICES

SHELTER			
% families living outside (no shelter)	None	Most needed NFIs	Blankets/Mats
% families living in emergency shelter	<25%	% HHs with mosquito nets	<75%
% families living in makeshift shelter	None	% HHs with access to safe cooking facilities	None
% families living indoors (solid walls)	>75%	% HHs with access to electricity	<25%

HEALTH			
Location of health facilities/services	On-site (<3 km)	Access to health facility/services	Yes
Health facilities/services provider	Government	Most prevalent health problems	Malaria

WASH			
Location of site's main water source	On-site (<10 mn)	Total number functioning toilets	0
Liters of water per person per day	5 - 10 ltr	Separate male/female toilets	No
Main problems with drinking water	None	Separate male/female bathing areas	No

FOOD			
Access to food	Yes, on site	Frequency of food distribution	Irregular
Access to market	Yes	Supplementary feeding for pregnant/lactant mothers?	No
Most common source for obtaining food	Cash	Supplementary feeding for children?	Yes

PROTECTION			
Security provided on-site	Yes	GBV referral mechanism in place	Yes
Main security provider	Self organized	Number of women friendly spaces	0
Most common type of security incident	None	Number of child friendly spaces	1
Most common type of GBV incident	None	Most reported problem in receiving support	Not enough assistance for all entitled

EDUCATION		LIVELIHOOD	
Location of nearest education facility	On-site	Number of families with source of income	747
% children going to school	<75%	Access to income generating activities	Yes

COMMUNICATION			
Main source for obtaining information	Friends, neighbors and family	Main topic of information requested	Distribution



# GSS BENISHEIKH

Site Profile

DTM

Nigeria

324

Households (HH)

1602

Individuals

Round 20

8 December 2017



Site ID	BO_S028
Site Type	Collective Settlement/Centre
Site Classification	Spontaneous
Site Open Date	28-Apr-16
Admin 1	BORNO
Admin 2	KAGA
Admin 3	BENISHEIKH
Latitude	11.800580
Longitude	12.476420

### DEMOGRAPHICS

Age/Sex	<1 year	1-5 years	6-17 years	18-59 years	>60 years	Total
Male	39	76	235	317	38	705
Female	59	93	269	435	41	897
<b>Total</b>	<b>98</b>	<b>169</b>	<b>504</b>	<b>752</b>	<b>79</b>	<b>1,602</b>

### VULNERABLE GROUPS

Pregnant Women	63	3.9%
Breastfeeding Mothers	102	6.4%
Persons with Physical Disabilities	0	0.0%
Persons with Mental Disabilities	8	0.5%
Single Female Headed Households	41	2.6%
Single Male Headed Households	10	0.6%
Older Persons	79	4.9%
<b>Total</b>	<b>303</b>	<b>18.9%</b>

### MOBILITY

Place of Origin of Largest IDP Group	BORNO	KAGA	DONGO
Place of Origin of 2nd Largest IDP Group	BORNO	KAGA	DOGOMA / JALORI
Area of intended return for Largest IDP Group	Place of origin		
Barriers to return home for Largest IDP Group	Lack of safety		

### SITE MANAGEMENT AGENCY (SMA)

Type of SMA	NULL	Agency Name	NULL
SMA Contact Name	NULL	Phone Number	NULL

### SERVICES

#### SHELTER

% families living outside (no shelter)	None	Most needed NFIs	Blankets/Mats
% families living in emergency shelter	None	% HHs with mosquito nets	<50%
% families living in makeshift shelter	<25%	% HHs with access to safe cooking facilities	<75%
% families living indoors (solid walls)	>75%	% HHs with access to electricity	None

#### HEALTH

Location of health facilities/services	On-site (<3 km)	Access to health facility/services	Yes
Health facilities/services provider	INGO	Most prevalent health problems	Malaria

#### WASH

Location of site's main water source	On-site (<10 mn)	Total number functioning toilets	10
Liters of water per person per day	10 - 15 ltr	Separate male/female toilets	No
Main problems with drinking water	None	Separate male/female bathing areas	No

#### FOOD

Access to food	Yes, on site	Frequency of food distribution	Irregular
Access to market	Yes	Supplementary feeding for pregnant/lactant mothers?	No
Most common source for obtaining food	Cash	Supplementary feeding for children?	No

#### PROTECTION

Security provided on-site	Yes	GBV referral mechanism in place	Yes
Main security provider	Military	Number of women friendly spaces	0
Most common type of security incident	None	Number of child friendly spaces	0
Most common type of GBV incident	None	Most reported problem in receiving support	Not enough assistance for all entitled

#### EDUCATION

Location of nearest education facility	On-site	Number of families with source of income	20
% children going to school	<50%	Access to income generating activities	Yes

#### COMMUNICATION

Main source for obtaining information	Friends, neighbors and family	Main topic of information requested	Situation in areas of origin
---------------------------------------	-------------------------------	-------------------------------------	------------------------------



# LOW COST / SDP

Site Profile

DTM

Nigeria

324

Households (HH)

1602

Individuals

Round 20

8 December 2017



<b>Site ID</b>	<b>BO_S029</b>
<b>Site Type</b>	Collective Settlement/Centre
<b>Site Classification</b>	Spontaneous
<b>Site Open Date</b>	5-Jul-15
<b>Admin 1</b>	BORNO
<b>Admin 2</b>	KAGA
<b>Admin 3</b>	BENISHEIKH
<b>Latitude</b>	11.803180
<b>Longitude</b>	12.495420

### DEMOGRAPHICS

Age/Sex	<1 year	1-5 years	6-17 years	18-59 years	>60 years	Total
Male	37	124	189	301	20	671
Female	27	228	244	404	28	931
<b>Total</b>	<b>64</b>	<b>352</b>	<b>433</b>	<b>705</b>	<b>48</b>	<b>1,602</b>

### VULNERABLE GROUPS

Pregnant Women	47	2.9%
Breastfeeding Mothers	71	4.4%
Persons with Physical Disabilities	0	0.0%
Persons with Mental Disabilities	8	0.5%
Single Female Headed Households	10	0.6%
Single Male Headed Households	17	1.1%
Older Persons	48	3.0%
<b>Total</b>	<b>201</b>	<b>12.5%</b>

### MOBILITY

Place of Origin of Largest IDP Group	BORNO	KAGA	AFA/DIG/MAUDORI
Place of Origin of 2nd Largest IDP Group	BORNO	KAGA	NULL
Area of intended return for Largest IDP Group	Place of origin		
Barriers to return home for Largest IDP Group	Lack of safety		

### SITE MANAGEMENT AGENCY (SMA)

Type of SMA	NULL	Agency Name	NULL
SMA Contact Name	NULL	Phone Number	NULL

### SERVICES

#### SHELTER

% families living outside (no shelter)	None	Most needed NFIs	Solar lamp
% families living in emergency shelter	<75%	% HHs with mosquito nets	<50%
% families living in makeshift shelter	<25%	% HHs with access to safe cooking facilities	<50%
% families living indoors (solid walls)	<25%	% HHs with access to electricity	None

#### HEALTH

Location of health facilities/services	On-site (<3 km)	Access to health facility/services	Yes
Health facilities/services provider	INGO	Most prevalent health problems	Fever

#### WASH

Location of site's main water source	On-site (<10 mn)	Total number functioning toilets	4
Liters of water per person per day	10 - 15 ltr	Separate male/female toilets	No
Main problems with drinking water	None	Separate male/female bathing areas	No

#### FOOD

Access to food	Yes, on site	Frequency of food distribution	Irregular
Access to market	Yes	Supplementary feeding for pregnant/lactant mothers?	No
Most common source for obtaining food	Cash	Supplementary feeding for children?	No

#### PROTECTION

Security provided on-site	Yes	GBV referral mechanism in place	Yes
Main security provider	Military	Number of women friendly spaces	0
Most common type of security incident	None	Number of child friendly spaces	0
Most common type of GBV incident	None	Most reported problem in receiving support	Not enough assistance for all entitled

#### EDUCATION

Location of nearest education facility	On-site
% children going to school	<50%

#### LIVELIHOOD

Number of families with source of income	0
Access to income generating activities	Yes

#### COMMUNICATION

Main source for obtaining information	Friends, neighbors and family	Main topic of information requested	Other relief assistance
---------------------------------------	-------------------------------	-------------------------------------	-------------------------





# VTC CAMP "B"

Site Profile

DTM

Nigeria

246

Households (HH)

1149

Individuals

Round 20

8 December 2017



## DEMOGRAPHICS

Age/Sex	<1 year	1-5 years	6-17 years	18-59 years	>60 years	Total
Male	30	152	178	185	10	555
Female	32	155	179	221	7	594
<b>Total</b>	<b>62</b>	<b>307</b>	<b>357</b>	<b>406</b>	<b>17</b>	<b>1,149</b>

<b>Site ID</b>	<b>BO_S032</b>
<b>Site Type</b>	Camp
<b>Site Classification</b>	Spontaneous
<b>Site Open Date</b>	14-Jun-14
<b>Admin 1</b>	BORNO
<b>Admin 2</b>	BIU
<b>Admin 3</b>	KENKEN
<b>Latitude</b>	10.615310
<b>Longitude</b>	12.180610

## VULNERABLE GROUPS

Pregnant Women	41	3.6%
Breastfeeding Mothers	72	6.3%
Persons with Physical Disabilities	3	0.3%
Persons with Mental Disabilities	0	0.0%
Single Female Headed Households	64	5.6%
Single Male Headed Households	71	6.2%
Older Persons	17	1.5%
<b>Total</b>	<b>268</b>	<b>23.3%</b>

## MOBILITY

Place of Origin of Largest IDP Group	BORNO	DAMBOA	AJIGN (A)
Place of Origin of 2nd Largest IDP Group	BORNO	DAMBOA	NULL
Area of intended return for Largest IDP Group	Place of origin		
Barriers to return home for Largest IDP Group	House damaged/destroyed		

## SITE MANAGEMENT AGENCY (SMA)

Type of SMA	INGO	Agency Name	ICRC/IOM
SMA Contact Name	ICRC/IOM	Phone Number	NULL

## SERVICES

### SHELTER

% families living outside (no shelter)	None	Most needed NFIs	Mosquito nets
% families living in emergency shelter	<75%	% HHs with mosquito nets	<25%
% families living in makeshift shelter	<25%	% HHs with access to safe cooking facilities	<25%
% families living indoors (solid walls)	<25%	% HHs with access to electricity	None

### HEALTH

Location of health facilities/services	On-site (<3 km)	Access to health facility/services	Yes
Health facilities/services provider	Local clinic	Most prevalent health problems	Malaria

### WASH

Location of site's main water source	On-site (<10 mn)	Total number functioning toilets	16
Liters of water per person per day	>15 ltr	Separate male/female toilets	No
Main problems with drinking water	Taste	Separate male/female bathing areas	No

### FOOD

Access to food	Yes, on site	Frequency of food distribution	Irregular
Access to market	Yes	Supplementary feeding for pregnant/lactant mothers?	No
Most common source for obtaining food	Cash	Supplementary feeding for children?	No

### PROTECTION

Security provided on-site	Yes	GBV referral mechanism in place	Yes
Main security provider	Police	Number of women friendly spaces	0
Most common type of security incident	None	Number of child friendly spaces	0
Most common type of GBV incident	None	Most reported problem in receiving support	Not enough assistance for all entitled

### EDUCATION

Location of nearest education facility	On-site	Number of families with source of income	0
% children going to school	<50%	Access to income generating activities	Yes

### COMMUNICATION

Main source for obtaining information	Friends, neighbors and family	Main topic of information requested	Situation in areas of origin
---------------------------------------	-------------------------------	-------------------------------------	------------------------------



# MUNA PRIMARY

Site Profile

DTM

Nigeria

88

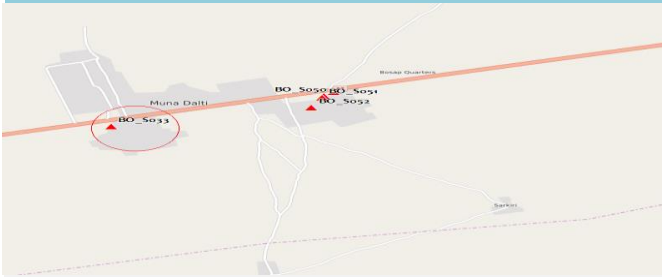
Households (HH)

467

Individuals

Round 20

8 December 2017



<b>Site ID</b>	<b>BO_S033</b>
<b>Site Type</b>	Collective Settlement/Centre
<b>Site Classification</b>	Spontaneous
<b>Site Open Date</b>	1-Sep-14
<b>Admin 1</b>	BORNO
<b>Admin 2</b>	JERE
<b>Admin 3</b>	DUSUMAN
<b>Latitude</b>	11.866310
<b>Longitude</b>	13.236380

### DEMOGRAPHICS

Age/Sex	<1 year	1-5 years	6-17 years	18-59 years	>60 years	Total
Male	21	41	35	93	31	221
Female	22	50	51	102	21	246
<b>Total</b>	<b>43</b>	<b>91</b>	<b>86</b>	<b>195</b>	<b>52</b>	<b>467</b>

### VULNERABLE GROUPS

Pregnant Women	7	1.5%
Breastfeeding Mothers	56	12.0%
Persons with Physical Disabilities	22	4.7%
Persons with Mental Disabilities	4	0.9%
Single Female Headed Households	10	2.1%
Single Male Headed Households	1	0.2%
Older Persons	52	11.1%
<b>Total</b>	<b>152</b>	<b>32.5%</b>

### MOBILITY

Place of Origin of Largest IDP Group	BORNO	MARTE	MUSUNE
Place of Origin of 2nd Largest IDP Group	BORNO	BAMA	SHEHURI / HAUSARI / MAIRI
Area of intended return for Largest IDP Group	Place of origin		
Barriers to return home for Largest IDP Group	Lack of safety		

### SITE MANAGEMENT AGENCY (SMA)

Type of SMA	NULL	Agency Name	NULL
SMA Contact Name	NULL	Phone Number	NULL

### SERVICES

SHELTER			
% families living outside (no shelter)	None	Most needed NFIs	Blankets/Mats
% families living in emergency shelter	None	% HHs with mosquito nets	<25%
% families living in makeshift shelter	<50%	% HHs with access to safe cooking facilities	None
% families living indoors (solid walls)	<75%	% HHs with access to electricity	None

HEALTH			
Location of health facilities/services	On-site (<3 km)	Access to health facility/services	Yes
Health facilities/services provider	INGO	Most prevalent health problems	Malaria

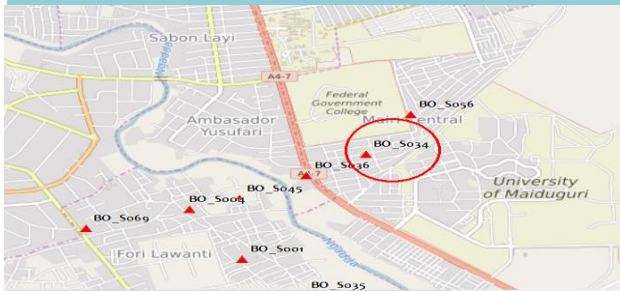
WASH			
Location of site's main water source	On-site (<10 mn)	Total number functioning toilets	5
Liters of water per person per day	>15 ltr	Separate male/female toilets	No
Main problems with drinking water	None	Separate male/female bathing areas	No

FOOD			
Access to food	Yes, on site	Frequency of food distribution	Irregular
Access to market	Yes	Supplementary feeding for pregnant/lactant mothers?	No
Most common source for obtaining food	Cash	Supplementary feeding for children?	Yes

PROTECTION			
Security provided on-site	Yes	GBV referral mechanism in place	No
Main security provider	Self organized	Number of women friendly spaces	0
Most common type of security incident	None	Number of child friendly spaces	0
Most common type of GBV incident	None	Most reported problem in receiving support	None

EDUCATION		LIVELIHOOD	
Location of nearest education facility	Off-site	Number of families with source of income	40
% children going to school	<25%	Access to income generating activities	Yes

COMMUNICATION			
Main source for obtaining information	Friends, neighbors and family	Main topic of information requested	Distribution



<b>Site ID</b>	<b>BO_S034</b>
<b>Site Type</b>	Collective Settlement/Centre
<b>Site Classification</b>	Spontaneous
<b>Site Open Date</b>	8-Oct-14
<b>Admin 1</b>	BORNO
<b>Admin 2</b>	JERE
<b>Admin 3</b>	MAIRI
<b>Latitude</b>	11.810750
<b>Longitude</b>	13.186830

**33**

Households (HH)

**134**

Individuals

**Round 20**

8 December 2017

**DEMOGRAPHICS**

Age/Sex	<1 year	1-5 years	6-17 years	18-59 years	>60 years	Total
Male	11	18	13	20	2	64
Female	8	17	16	28	1	70
<b>Total</b>	<b>19</b>	<b>35</b>	<b>29</b>	<b>48</b>	<b>3</b>	<b>134</b>

**VULNERABLE GROUPS**

Pregnant Women	2	1.5%
Breastfeeding Mothers	22	16.4%
Persons with Physical Disabilities	1	0.7%
Persons with Mental Disabilities	0	0.0%
Single Female Headed Households	14	10.4%
Single Male Headed Households	9	6.7%
Older Persons	3	2.2%
<b>Total</b>	<b>51</b>	<b>38.1%</b>

**MOBILITY**

Place of Origin of Largest IDP Group	BORNO	BAMA	KASUGULA
Place of Origin of 2nd Largest IDP Group	BORNO	KONDUGA	KONDUGA
Area of intended return for Largest IDP Group	Place of origin		
Barriers to return home for Largest IDP Group	House damaged/destroyed		

**SITE MANAGEMENT AGENCY (SMA)**

Type of SMA	NULL	Agency Name	NULL
SMA Contact Name	NULL	Phone Number	NULL

**SERVICES**
**SHELTER**

% families living outside (no shelter)	None	Most needed NFIs	Blankets/Mats
% families living in emergency shelter	None	% HHs with mosquito nets	<50%
% families living in makeshift shelter	None	% HHs with access to safe cooking facilities	<25%
% families living indoors (solid walls)	>75%	% HHs with access to electricity	<25%

**HEALTH**

Location of health facilities/services	On-site (<3 km)	Access to health facility/services	Yes
Health facilities/services provider	Government	Most prevalent health problems	Fever

**WASH**

Location of site's main water source	On-site (<10 mn)	Total number functioning toilets	1
Liters of water per person per day	>15 ltr	Separate male/female toilets	Yes
Main problems with drinking water	None	Separate male/female bathing areas	No

**FOOD**

Access to food	Yes, on site	Frequency of food distribution	Irregular
Access to market	Yes	Supplementary feeding for pregnant/lactant mothers?	Yes
Most common source for obtaining food	Cash	Supplementary feeding for children?	Yes

**PROTECTION**

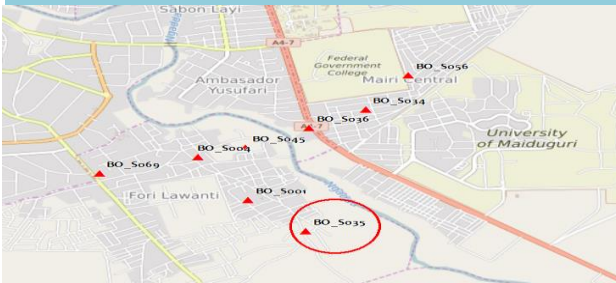
Security provided on-site	Yes	GBV referral mechanism in place	No
Main security provider	Local Authorities	Number of women friendly spaces	0
Most common type of security incident	None	Number of child friendly spaces	0
Most common type of GBV incident	None	Most reported problem in receiving support	None

**EDUCATION**

Location of nearest education facility	On-site	Number of families with source of income	0
% children going to school	<50%	Access to income generating activities	Yes

**COMMUNICATION**

Main source for obtaining information	Friends, neighbors and family	Main topic of information requested	Situation in areas of origin
---------------------------------------	-------------------------------	-------------------------------------	------------------------------



### 79

Households (HH)

### 497

Individuals

### Round 20

8 December 2017

<b>Site ID</b>	<b>BO_S035</b>
<b>Site Type</b>	Collective Settlement/Centre
<b>Site Classification</b>	Spontaneous
<b>Site Open Date</b>	11-Jul-14
<b>Admin 1</b>	BORNO
<b>Admin 2</b>	JERE
<b>Admin 3</b>	BALE GALTIMARI
<b>Latitude</b>	11.784680
<b>Longitude</b>	13.139060

#### DEMOGRAPHICS

Age/Sex	<1 year	1-5 years	6-17 years	18-59 years	>60 years	Total
Male	22	44	57	91	4	218
Female	34	39	90	95	21	279
<b>Total</b>	<b>56</b>	<b>83</b>	<b>147</b>	<b>186</b>	<b>25</b>	<b>497</b>

#### VULNERABLE GROUPS

Pregnant Women	18	3.6%
Breastfeeding Mothers	57	11.5%
Persons with Physical Disabilities	1	0.2%
Persons with Mental Disabilities	0	0.0%
Single Female Headed Households	3	0.6%
Single Male Headed Households	4	0.8%
Older Persons	25	5.0%
<b>Total</b>	<b>108</b>	<b>21.7%</b>

#### MOBILITY

Place of Origin of Largest IDP Group	BORNO	KONDUGA	AUNO / CHABBOL
Place of Origin of 2nd Largest IDP Group	NULL	NULL	NULL
Area of intended return for Largest IDP Group	Place of origin		
Barriers to return home for Largest IDP Group	Lack of safety		

#### SITE MANAGEMENT AGENCY (SMA)

Type of SMA	NULL	Agency Name	NULL
SMA Contact Name	NULL	Phone Number	NULL

#### SERVICES

##### SHELTER

% families living outside (no shelter)	None	Most needed NFIs	Mosquito nets
% families living in emergency shelter	<75%	% HHs with mosquito nets	<25%
% families living in makeshift shelter	<50%	% HHs with access to safe cooking facilities	<25%
% families living indoors (solid walls)	None	% HHs with access to electricity	None

##### HEALTH

Location of health facilities/services	On-site (<3 km)	Access to health facility/services	Yes
Health facilities/services provider	INGO	Most prevalent health problems	Malaria

##### WASH

Location of site's main water source	On-site (<10 mn)	Total number functioning toilets	13
Liters of water per person per day	<5 ltr	Separate male/female toilets	Yes
Main problems with drinking water	Odor/smell	Separate male/female bathing areas	No

##### FOOD

Access to food	Yes, on site	Frequency of food distribution	Irregular
Access to market	Yes	Supplementary feeding for pregnant/lactant mothers?	No
Most common source for obtaining food	Cash	Supplementary feeding for children?	No

##### PROTECTION

Security provided on-site	Yes	GBV referral mechanism in place	Yes
Main security provider	Self organized	Number of women friendly spaces	0
Most common type of security incident	None	Number of child friendly spaces	0
Most common type of GBV incident	None	Most reported problem in receiving support	Not enough assistance for all entitled

##### EDUCATION

Location of nearest education facility	On-site	Number of families with source of income	33
% children going to school	<25%	Access to income generating activities	Yes

##### COMMUNICATION

Main source for obtaining information	Friends, neighbors and family	Main topic of information requested	Distribution
---------------------------------------	-------------------------------	-------------------------------------	--------------



# BAKIN KOGI CAMP

Site Profile

DTM

Nigeria



37

Households (HH)

186

Individuals

Round 20

8 December 2017

Site ID	BO_S036
Site Type	Collective Settlement/Centre
Site Classification	Spontaneous
Site Open Date	14-Jun-14
Admin 1	BORNO
Admin 2	JERE
Admin 3	MAIRI
Latitude	11.808190
Longitude	13.181390

### DEMOGRAPHICS

Age/Sex	<1 year	1-5 years	6-17 years	18-59 years	>60 years	Total
Male	11	14	29	25	3	82
Female	10	27	40	26	1	104
<b>Total</b>	<b>21</b>	<b>41</b>	<b>69</b>	<b>51</b>	<b>4</b>	<b>186</b>

### VULNERABLE GROUPS

Pregnant Women	2	1.1%
Breastfeeding Mothers	23	12.4%
Persons with Physical Disabilities	0	0.0%
Persons with Mental Disabilities	0	0.0%
Single Female Headed Households	5	2.7%
Single Male Headed Households	2	1.1%
Older Persons	4	2.2%
<b>Total</b>	<b>36</b>	<b>19.4%</b>

### MOBILITY

Place of Origin of Largest IDP Group	BORNO	BAMA	KASUGULA
Place of Origin of 2nd Largest IDP Group	BORNO	MONGUNO	MONGUNO
Area of intended return for Largest IDP Group	Place of origin		
Barriers to return home for Largest IDP Group	Lack of safety		

### SITE MANAGEMENT AGENCY (SMA)

Type of SMA	NULL	Agency Name	NULL
SMA Contact Name	NULL	Phone Number	NULL

### SERVICES

#### SHELTER

% families living outside (no shelter)	None	Most needed NFIs	Kitchen sets
% families living in emergency shelter	None	% HHs with mosquito nets	<25%
% families living in makeshift shelter	None	% HHs with access to safe cooking facilities	<50%
% families living indoors (solid walls)	>75%	% HHs with access to electricity	<50%

#### HEALTH

Location of health facilities/services	On-site (<3 km)	Access to health facility/services	Yes
Health facilities/services provider	Government	Most prevalent health problems	Malaria

#### WASH

Location of site's main water source	On-site (<10 mn)	Total number functioning toilets	1
Liters of water per person per day	>15 ltr	Separate male/female toilets	Yes
Main problems with drinking water	None	Separate male/female bathing areas	Yes

#### FOOD

Access to food	Yes, on site	Frequency of food distribution	Irregular
Access to market	Yes	Supplementary feeding for pregnant/lactant mothers?	Yes
Most common source for obtaining food	Cash	Supplementary feeding for children?	Yes

#### PROTECTION

Security provided on-site	Yes	GBV referral mechanism in place	No
Main security provider	Local Authorities	Number of women friendly spaces	0
Most common type of security incident	None	Number of child friendly spaces	0
Most common type of GBV incident	None	Most reported problem in receiving support	None

#### EDUCATION

Location of nearest education facility	On-site	Number of families with source of income	3
% children going to school	<50%	Access to income generating activities	Yes

#### COMMUNICATION

Main source for obtaining information	Friends, neighbors and family	Main topic of information requested	Situation in areas of origin
---------------------------------------	-------------------------------	-------------------------------------	------------------------------

**22**

Households (HH)

**124**

Individuals

**Round 20**

8 December 2017



<b>Site ID</b>	<b>BO_S039</b>
<b>Site Type</b>	Camp
<b>Site Classification</b>	Spontaneous
<b>Site Open Date</b>	NULL
<b>Admin 1</b>	BORNO
<b>Admin 2</b>	MAIDUGURI M. C.
<b>Admin 3</b>	LAMISULA/JABBA MARI
<b>Latitude</b>	11.849400
<b>Longitude</b>	13.140180

**DEMOGRAPHICS**

Age/Sex	<1 year	1-5 years	6-17 years	18-59 years	>60 years	Total
Male	3	11	20	21	2	57
Female	4	15	21	24	3	67
<b>Total</b>	<b>7</b>	<b>26</b>	<b>41</b>	<b>45</b>	<b>5</b>	<b>124</b>

**VULNERABLE GROUPS**

Pregnant Women	4	3.2%
Breastfeeding Mothers	8	6.5%
Persons with Physical Disabilities	0	0.0%
Persons with Mental Disabilities	0	0.0%
Single Female Headed Households	5	4.0%
Single Male Headed Households	3	2.4%
Older Persons	5	4.0%
<b>Total</b>	<b>25</b>	<b>20.2%</b>

**MOBILITY**

Place of Origin of Largest IDP Group	BORNO	GWOZA	ASHIGASHIYA
Place of Origin of 2nd Largest IDP Group	BORNO	GWOZA	ASHIGASHIYA
Area of intended return for Largest IDP Group	Place of origin		
Barriers to return home for Largest IDP Group	Lack of safety		

**SITE MANAGEMENT AGENCY (SMA)**

Type of SMA	NULL	Agency Name	NULL
SMA Contact Name	NULL	Phone Number	NULL

**SERVICES**

SHELTER			
% families living outside (no shelter)	None	Most needed NFIs	Bucket/Jerry Can
% families living in emergency shelter	None	% HHs with mosquito nets	<75%
% families living in makeshift shelter	<25%	% HHs with access to safe cooking facilities	None
% families living indoors (solid walls)	>75%	% HHs with access to electricity	<25%

HEALTH			
Location of health facilities/services	Off-site (<3 km)	Access to health facility/services	Yes
Health facilities/services provider	Government	Most prevalent health problems	Malaria

WASH			
Location of site's main water source	Off-site (<10 mn)	Total number functioning toilets	0
Liters of water per person per day	10 - 15 ltr	Separate male/female toilets	No
Main problems with drinking water	None	Separate male/female bathing areas	No

FOOD			
Access to food	Yes, on site	Frequency of food distribution	Irregular
Access to market	Yes	Supplementary feeding for pregnant/lactant mothers?	Yes
Most common source for obtaining food	Distribution	Supplementary feeding for children?	Yes

PROTECTION			
Security provided on-site	Yes	GBV referral mechanism in place	Yes
Main security provider	Self organized	Number of women friendly spaces	0
Most common type of security incident	None	Number of child friendly spaces	0
Most common type of GBV incident	None	Most reported problem in receiving support	None

EDUCATION		LIVELIHOOD	
Location of nearest education facility	Off-site	Number of families with source of income	0
% children going to school	<50%	Access to income generating activities	Yes

COMMUNICATION			
Main source for obtaining information	Local leader/Community leader	Main topic of information requested	Safety and Security



# DCC SHUWARI CAMP

Site Profile

DTM

Nigeria

336

Households (HH)

1432

Individuals

Round 20

8 December 2017



<b>Site ID</b>	<b>BO_S040</b>
<b>Site Type</b>	Camp
<b>Site Classification</b>	Spontaneous
<b>Site Open Date</b>	15-Mar-14
<b>Admin 1</b>	BORNO
<b>Admin 2</b>	MAIDUGURI M. C.
<b>Admin 3</b>	LAMISULA/JABBA MARI
<b>Latitude</b>	11.844070
<b>Longitude</b>	13.117360

### DEMOGRAPHICS

Age/Sex	<1 year	1-5 years	6-17 years	18-59 years	>60 years	Total
Male	39	147	233	254	24	697
Female	47	152	241	262	33	735
<b>Total</b>	<b>86</b>	<b>299</b>	<b>474</b>	<b>516</b>	<b>57</b>	<b>1,432</b>

### VULNERABLE GROUPS

Pregnant Women	48	3.4%
Breastfeeding Mothers	109	7.6%
Persons with Physical Disabilities	0	0.0%
Persons with Mental Disabilities	0	0.0%
Single Female Headed Households	40	2.8%
Single Male Headed Households	0	0.0%
Older Persons	57	4.0%
<b>Total</b>	<b>254</b>	<b>17.7%</b>

### MOBILITY

Place of Origin of Largest IDP Group	BORNO	GWOZA	NGOSHE
Place of Origin of 2nd Largest IDP Group	BORNO	ASKIRA / UBA	LASSA
Area of intended return for Largest IDP Group	Place of origin		
Barriers to return home for Largest IDP Group	Lack of food		

### SITE MANAGEMENT AGENCY (SMA)

Type of SMA	Government	Agency Name	SEMA
SMA Contact Name	SEMA	Phone Number	8162203666

### SERVICES

#### SHELTER

% families living outside (no shelter)	None	Most needed NFIs	Mosquito nets
% families living in emergency shelter	<75%	% HHs with mosquito nets	<50%
% families living in makeshift shelter	<25%	% HHs with access to safe cooking facilities	<50%
% families living indoors (solid walls)	<25%	% HHs with access to electricity	None

#### HEALTH

Location of health facilities/services	On-site (<3 km)	Access to health facility/services	Yes
Health facilities/services provider	INGO	Most prevalent health problems	Fever

#### WASH

Location of site's main water source	On-site (<10 mn)	Total number functioning toilets	0
Liters of water per person per day	10 - 15 ltr	Separate male/female toilets	Yes
Main problems with drinking water	None	Separate male/female bathing areas	Yes

#### FOOD

Access to food	Yes, on site	Frequency of food distribution	Once a month
Access to market	Yes	Supplementary feeding for pregnant/lactant mothers?	No
Most common source for obtaining food	Distribution	Supplementary feeding for children?	Yes

#### PROTECTION

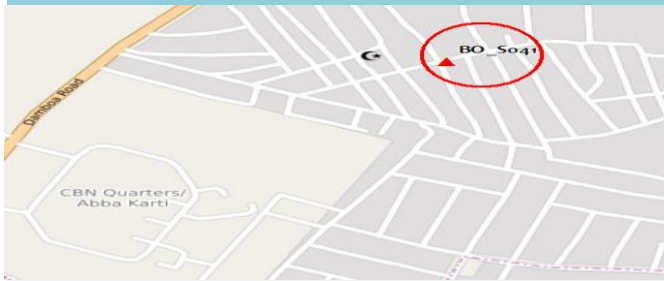
Security provided on-site	Yes	GBV referral mechanism in place	No
Main security provider	Military	Number of women friendly spaces	0
Most common type of security incident	None	Number of child friendly spaces	0
Most common type of GBV incident	None	Most reported problem in receiving support	None

#### EDUCATION

Location of nearest education facility	On-site	Number of families with source of income	0
% children going to school	<50%	Access to income generating activities	Yes

#### COMMUNICATION

Main source for obtaining information	Local leader/Community leader	Main topic of information requested	Safety and Security
---------------------------------------	-------------------------------	-------------------------------------	---------------------



**158**

Households (HH)

**937**

Individuals

**Round 20**

8 December 2017

### DEMOGRAPHICS

Age/Sex	<1 year	1-5 years	6-17 years	18-59 years	>60 years	Total
Male	5	62	199	65	46	377
Female	75	84	278	36	87	560
<b>Total</b>	<b>80</b>	<b>146</b>	<b>477</b>	<b>101</b>	<b>133</b>	<b>937</b>

### VULNERABLE GROUPS

Pregnant Women	17	1.8%
Breastfeeding Mothers	98	10.5%
Persons with Physical Disabilities	2	0.2%
Persons with Mental Disabilities	11	1.2%
Single Female Headed Households	11	1.2%
Single Male Headed Households	0	0.0%
Older Persons	133	14.2%
<b>Total</b>	<b>272</b>	<b>29.0%</b>

<b>Site ID</b>	<b>BO_S041</b>
<b>Site Type</b>	Collective Settlement/Centre
<b>Site Classification</b>	Spontaneous
<b>Site Open Date</b>	22-May-14
<b>Admin 1</b>	BORNO
<b>Admin 2</b>	MAIDUGURI M. C.
<b>Admin 3</b>	MAISANDARI
<b>Latitude</b>	11.796190
<b>Longitude</b>	13.134540

### MOBILITY

Place of Origin of Largest IDP Group	BORNO	KONDUGA	DALORI / WANORI
Place of Origin of 2nd Largest IDP Group	BORNO	DAMBOA	BEGO/YERWA/NGURNA
Area of intended return for Largest IDP Group	Place of origin		
Barriers to return home for Largest IDP Group	Lack of safety		

### SITE MANAGEMENT AGENCY (SMA)

Type of SMA	NULL	Agency Name	NULL
SMA Contact Name	NULL	Phone Number	NULL

### SERVICES

SHELTER			
% families living outside (no shelter)	None	Most needed NFIs	Mosquito nets
% families living in emergency shelter	<75%	% HHs with mosquito nets	<50%
% families living in makeshift shelter	<25%	% HHs with access to safe cooking facilities	<50%
% families living indoors (solid walls)	<25%	% HHs with access to electricity	<75%

HEALTH			
Location of health facilities/services	On-site (<3 km)	Access to health facility/services	Yes
Health facilities/services provider	INGO	Most prevalent health problems	Malaria

WASH			
Location of site's main water source	On-site (<10 mn)	Total number functioning toilets	3
Liters of water per person per day	>15 ltr	Separate male/female toilets	No
Main problems with drinking water	Taste	Separate male/female bathing areas	No

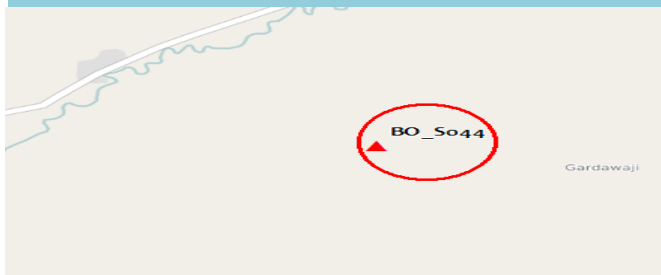
FOOD			
Access to food	Yes, on site	Frequency of food distribution	Irregular
Access to market	Yes	Supplementary feeding for pregnant/lactant mothers?	No
Most common source for obtaining food	Cash	Supplementary feeding for children?	No

PROTECTION			
Security provided on-site	Yes	GBV referral mechanism in place	No
Main security provider	Self organized	Number of women friendly spaces	0
Most common type of security incident	Theft	Number of child friendly spaces	0
Most common type of GBV incident	None	Most reported problem in receiving support	Not enough assistance for all entitled

EDUCATION		LIVELIHOOD	
Location of nearest education facility	Off-site	Number of families with source of income	6
% children going to school	<75%	Access to income generating activities	Yes

COMMUNICATION			
Main source for obtaining information	Local leader/Community leader	Main topic of information requested	Distribution




**33**

Households (HH)

**157**

Individuals

**Round 20**

8 December 2017

<b>Site ID</b>	<b>BO_S044</b>
<b>Site Type</b>	Collective Settlement/Centre
<b>Site Classification</b>	Spontaneous
<b>Site Open Date</b>	9-Sep-14
<b>Admin 1</b>	BORNO
<b>Admin 2</b>	KONDUGA
<b>Admin 3</b>	AUNO / CHABBOL
<b>Latitude</b>	11.816130
<b>Longitude</b>	13.067320

**DEMOGRAPHICS**

Age/Sex	<1 year	1-5 years	6-17 years	18-59 years	>60 years	Total
Male	5	15	22	26	2	70
Female	6	19	27	32	3	87
<b>Total</b>	<b>11</b>	<b>34</b>	<b>49</b>	<b>58</b>	<b>5</b>	<b>157</b>

**VULNERABLE GROUPS**

Pregnant Women	6	3.8%
Breastfeeding Mothers	18	11.5%
Persons with Physical Disabilities	3	1.9%
Persons with Mental Disabilities	1	0.6%
Single Female Headed Households	8	5.1%
Single Male Headed Households	1	0.6%
Older Persons	5	3.2%
<b>Total</b>	<b>42</b>	<b>26.8%</b>

**MOBILITY**

Place of Origin of Largest IDP Group	BORNO	GWOZA	GWOZA TOWN GADAMAYO
Place of Origin of 2nd Largest IDP Group	BORNO	KONDUGA	AUNO / CHABBOL
Area of intended return for Largest IDP Group	Place of origin		
Barriers to return home for Largest IDP Group	Lack of safety		

**SITE MANAGEMENT AGENCY (SMA)**

Type of SMA	NULL	Agency Name	NULL
SMA Contact Name	NULL	Phone Number	NULL

**SERVICES**

SHELTER			
% families living outside (no shelter)	None	Most needed NFIs	Mosquito nets
% families living in emergency shelter	None	% HHs with mosquito nets	<25%
% families living in makeshift shelter	None	% HHs with access to safe cooking facilities	None
% families living indoors (solid walls)	>75%	% HHs with access to electricity	<25%

**HEALTH**

Location of health facilities/services	On-site (<3 km)	Access to health facility/services	Yes
Health facilities/services provider	Government	Most prevalent health problems	Malaria

**WASH**

Location of site's main water source	On-site (<10 mn)	Total number functioning toilets	3
Liters of water per person per day	10 - 15 ltr	Separate male/female toilets	No
Main problems with drinking water	None	Separate male/female bathing areas	No

**FOOD**

Access to food	Yes, on site	Frequency of food distribution	Irregular
Access to market	Yes	Supplementary feeding for pregnant/lactant mothers?	Yes
Most common source for obtaining food	Cash	Supplementary feeding for children?	Yes

**PROTECTION**

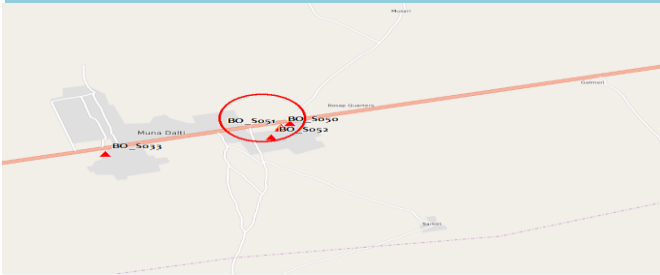
Security provided on-site	Yes	GBV referral mechanism in place	No
Main security provider	Self organized	Number of women friendly spaces	0
Most common type of security incident	None	Number of child friendly spaces	0
Most common type of GBV incident	None	Most reported problem in receiving support	None

**EDUCATION**

Location of nearest education facility	On-site	Number of families with source of income	10
% children going to school	<25%	Access to income generating activities	Yes

**COMMUNICATION**

Main source for obtaining information	Friends, neighbors and family	Main topic of information requested	Distribution
---------------------------------------	-------------------------------	-------------------------------------	--------------



### 40

Households (HH)

### 243

Individuals

### Round 20

8 December 2017

<b>Site ID</b>	<b>BO_S050</b>
<b>Site Type</b>	Collective Settlement/Centre
<b>Site Classification</b>	Spontaneous
<b>Site Open Date</b>	12-Dec-15
<b>Admin 1</b>	BORNO
<b>Admin 2</b>	JERE
<b>Admin 3</b>	DUSUMAN
<b>Latitude</b>	11.868430
<b>Longitude</b>	13.250250

#### DEMOGRAPHICS

Age/Sex	<1 year	1-5 years	6-17 years	18-59 years	>60 years	Total
Male	9	11	35	45	5	105
Female	13	21	45	48	11	138
<b>Total</b>	<b>22</b>	<b>32</b>	<b>80</b>	<b>93</b>	<b>16</b>	<b>243</b>

#### VULNERABLE GROUPS

Pregnant Women	1	0.4%
Breastfeeding Mothers	25	10.3%
Persons with Physical Disabilities	0	0.0%
Persons with Mental Disabilities	0	0.0%
Single Female Headed Households	2	0.8%
Single Male Headed Households	0	0.0%
Older Persons	16	6.6%
<b>Total</b>	<b>44</b>	<b>18.1%</b>

#### MOBILITY

Place of Origin of Largest IDP Group	BORNO	JERE	DUSUMAN
Place of Origin of 2nd Largest IDP Group	BORNO	JERE	MAIRI
Area of intended return for Largest IDP Group	Place of origin		
Barriers to return home for Largest IDP Group	Lack of safety		

#### SITE MANAGEMENT AGENCY (SMA)

Type of SMA	NULL	Agency Name	NULL
SMA Contact Name	NULL	Phone Number	NULL

#### SERVICES

##### SHELTER

% families living outside (no shelter)	None	Most needed NFIs	Blankets/Mats
% families living in emergency shelter	<50%	% HHs with mosquito nets	<50%
% families living in makeshift shelter	<75%	% HHs with access to safe cooking facilities	<25%
% families living indoors (solid walls)	None	% HHs with access to electricity	None

##### HEALTH

Location of health facilities/services	Off-site (<3 km)	Access to health facility/services	Yes
Health facilities/services provider	INGO	Most prevalent health problems	Malaria

##### WASH

Location of site's main water source	Off-site (<10 mn)	Total number functioning toilets	9
Liters of water per person per day	5 - 10 ltr	Separate male/female toilets	Yes
Main problems with drinking water	None	Separate male/female bathing areas	Yes

##### FOOD

Access to food	Yes, on site	Frequency of food distribution	Once a month
Access to market	Yes	Supplementary feeding for pregnant/lactant mothers?	No
Most common source for obtaining food	Cash	Supplementary feeding for children?	No

##### PROTECTION

Security provided on-site	Yes	GBV referral mechanism in place	No
Main security provider	Self organized	Number of women friendly spaces	0
Most common type of security incident	None	Number of child friendly spaces	0
Most common type of GBV incident	None	Most reported problem in receiving support	None

##### EDUCATION

Location of nearest education facility	Off-site	Number of families with source of income	10
% children going to school	<50%	Access to income generating activities	Yes

##### COMMUNICATION

Main source for obtaining information	Friends, neighbors and family	Main topic of information requested	Distribution
---------------------------------------	-------------------------------	-------------------------------------	--------------



<b>Site ID</b>	<b>BO_S051</b>
<b>Site Type</b>	Camp
<b>Site Classification</b>	Spontaneous
<b>Site Open Date</b>	10-Sep-14
<b>Admin 1</b>	BORNO
<b>Admin 2</b>	JERE
<b>Admin 3</b>	DUSUMAN
<b>Latitude</b>	11.868170
<b>Longitude</b>	13.253860

### 28

Households (HH)

### 147

Individuals

### Round 20

8 December 2017

#### DEMOGRAPHICS

Age/Sex	<1 year	1-5 years	6-17 years	18-59 years	>60 years	Total
Male	5	9	18	29	7	68
Female	8	11	24	31	5	79
<b>Total</b>	<b>13</b>	<b>20</b>	<b>42</b>	<b>60</b>	<b>12</b>	<b>147</b>

#### VULNERABLE GROUPS

Pregnant Women	2	1.4%
Breastfeeding Mothers	19	12.9%
Persons with Physical Disabilities	4	2.7%
Persons with Mental Disabilities	1	0.7%
Single Female Headed Households	2	1.4%
Single Male Headed Households	0	0.0%
Older Persons	12	8.2%
<b>Total</b>	<b>40</b>	<b>27.2%</b>

#### MOBILITY

Place of Origin of Largest IDP Group	BORNO	MAFA	TAMSU NGAMDUA
Place of Origin of 2nd Largest IDP Group	BORNO	BAMA	SHEHURI / HAUSARI / MAIRI
Area of intended return for Largest IDP Group	Place of origin		
Barriers to return home for Largest IDP Group	House damaged/destroyed		

#### SITE MANAGEMENT AGENCY (SMA)

Type of SMA	NULL	Agency Name	NULL
SMA Contact Name	NULL	Phone Number	NULL

#### SERVICES

SHELTER			
% families living outside (no shelter)	None	Most needed NFIs	Blankets/Mats
% families living in emergency shelter	<25%	% HHs with mosquito nets	<25%
% families living in makeshift shelter	<75%	% HHs with access to safe cooking facilities	<25%
% families living indoors (solid walls)	<25%	% HHs with access to electricity	None

HEALTH			
Location of health facilities/services	Off-site (<3 km)	Access to health facility/services	Yes
Health facilities/services provider	INGO	Most prevalent health problems	Malaria

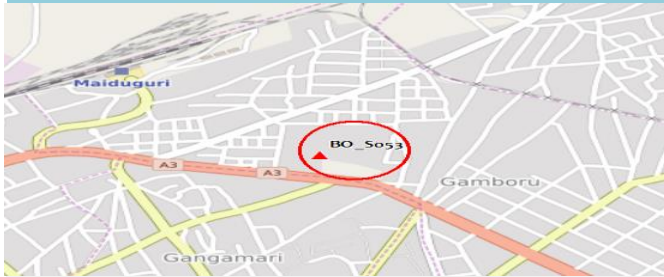
WASH			
Location of site's main water source	Off-site (>10 mn)	Total number functioning toilets	10
Liters of water per person per day	10 - 15 ltr	Separate male/female toilets	No
Main problems with drinking water	None	Separate male/female bathing areas	No

FOOD			
Access to food	Yes, on site	Frequency of food distribution	Irregular
Access to market	Yes	Supplementary feeding for pregnant/lactant mothers?	No
Most common source for obtaining food	Cash	Supplementary feeding for children?	No

PROTECTION			
Security provided on-site	Yes	GBV referral mechanism in place	No
Main security provider	Self organized	Number of women friendly spaces	0
Most common type of security incident	None	Number of child friendly spaces	0
Most common type of GBV incident	None	Most reported problem in receiving support	Not enough assistance for all entitled

EDUCATION		LIVELIHOOD	
Location of nearest education facility	On-site	Number of families with source of income	20
% children going to school	<50%	Access to income generating activities	Yes

COMMUNICATION			
Main source for obtaining information	Local leader/Community leader	Main topic of information requested	Distribution



<b>Site ID</b>	<b>BO_S053</b>
<b>Site Type</b>	Camp
<b>Site Classification</b>	Spontaneous
<b>Site Open Date</b>	25-Sep-14
<b>Admin 1</b>	BORNO
<b>Admin 2</b>	MAIDUGURI M. C.
<b>Admin 3</b>	SHEHURI NORTH
<b>Latitude</b>	11.855710
<b>Longitude</b>	13.161910

**564**

Households (HH)

**2767**

Individuals

**Round 20**

8 December 2017

**DEMOGRAPHICS**

Age/Sex	<1 year	1-5 years	6-17 years	18-59 years	>60 years	Total
Male	32	103	351	294	71	851
Female	64	187	774	760	131	1,916
<b>Total</b>	<b>96</b>	<b>290</b>	<b>1,125</b>	<b>1,054</b>	<b>202</b>	<b>2,767</b>

**VULNERABLE GROUPS**

Pregnant Women	53	1.9%
Breastfeeding Mothers	112	4.0%
Persons with Physical Disabilities	0	0.0%
Persons with Mental Disabilities	7	0.3%
Single Female Headed Households	28	1.0%
Single Male Headed Households	0	0.0%
Older Persons	202	7.3%
<b>Total</b>	<b>402</b>	<b>14.5%</b>

**MOBILITY**

Place of Origin of Largest IDP Group	BORNO	BAMA	KASUGULA
Place of Origin of 2nd Largest IDP Group	BORNO	KONDUGA	KONDUGA
Area of intended return for Largest IDP Group	Place of origin		
Barriers to return home for Largest IDP Group	Accessibility		

**SITE MANAGEMENT AGENCY (SMA)**

Type of SMA	NULL	Agency Name	NULL
SMA Contact Name	NULL	Phone Number	NULL

**SERVICES**
**SHELTER**

% families living outside (no shelter)	<25%	Most needed NFIs	Blankets/Mats
% families living in emergency shelter	<75%	% HHs with mosquito nets	>75%
% families living in makeshift shelter	None	% HHs with access to safe cooking facilities	None
% families living indoors (solid walls)	<25%	% HHs with access to electricity	None

**HEALTH**

Location of health facilities/services	On-site (<3 km)	Access to health facility/services	Yes
Health facilities/services provider	INGO	Most prevalent health problems	Malaria

**WASH**

Location of site's main water source	On-site (<10 mn)	Total number functioning toilets	0
Liters of water per person per day	10 - 15 ltr	Separate male/female toilets	Yes
Main problems with drinking water	None	Separate male/female bathing areas	Yes

**FOOD**

Access to food	Yes, on site	Frequency of food distribution	Once a month
Access to market	Yes	Supplementary feeding for pregnant/lactant mothers?	No
Most common source for obtaining food	Distribution	Supplementary feeding for children?	No

**PROTECTION**

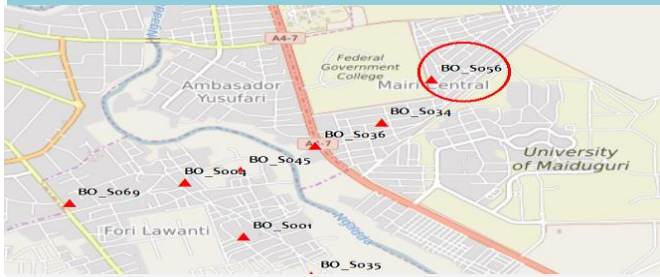
Security provided on-site	Yes	GBV referral mechanism in place	No
Main security provider	Police	Number of women friendly spaces	0
Most common type of security incident	None	Number of child friendly spaces	0
Most common type of GBV incident	None	Most reported problem in receiving support	None

**EDUCATION**

Location of nearest education facility	On-site	Number of families with source of income	0
% children going to school	<75%	Access to income generating activities	Yes

**COMMUNICATION**

Main source for obtaining information	Local leader/Community leader	Main topic of information requested	Situation in areas of origin
---------------------------------------	-------------------------------	-------------------------------------	------------------------------


**26**

Households (HH)

**134**

Individuals

**Round 20**

8 December 2017

<b>Site ID</b>	<b>BO_S056</b>
<b>Site Type</b>	Collective Settlement/Centre
<b>Site Classification</b>	Spontaneous
<b>Site Open Date</b>	1-Sep-14
<b>Admin 1</b>	BORNO
<b>Admin 2</b>	JERE
<b>Admin 3</b>	MAIRI
<b>Latitude</b>	11.816100
<b>Longitude</b>	13.189710

**DEMOGRAPHICS**

Age/Sex	<1 year	1-5 years	6-17 years	18-59 years	>60 years	Total
Male	8	12	23	21	2	66
Female	6	16	19	25	2	68
<b>Total</b>	<b>14</b>	<b>28</b>	<b>42</b>	<b>46</b>	<b>4</b>	<b>134</b>

**VULNERABLE GROUPS**

Pregnant Women	7	5.2%
Breastfeeding Mothers	22	16.4%
Persons with Physical Disabilities	2	1.5%
Persons with Mental Disabilities	0	0.0%
Single Female Headed Households	2	1.5%
Single Male Headed Households	5	3.7%
Older Persons	4	3.0%
<b>Total</b>	<b>42</b>	<b>31.3%</b>

**MOBILITY**

Place of Origin of Largest IDP Group	BORNO	BAMA	KASUGULA
Place of Origin of 2nd Largest IDP Group	BORNO	KONDUGA	NULL
Area of intended return for Largest IDP Group	Place of origin		
Barriers to return home for Largest IDP Group	House damaged/destroyed		

**SITE MANAGEMENT AGENCY (SMA)**

Type of SMA	NULL	Agency Name	NULL
SMA Contact Name	NULL	Phone Number	NULL

**SERVICES**
**SHELTER**

% families living outside (no shelter)	None	Most needed NFIs	Kitchen sets
% families living in emergency shelter	None	% HHs with mosquito nets	<50%
% families living in makeshift shelter	None	% HHs with access to safe cooking facilities	<25%
% families living indoors (solid walls)	>75%	% HHs with access to electricity	None

**HEALTH**

Location of health facilities/services	On-site (<3 km)	Access to health facility/services	Yes
Health facilities/services provider	Government	Most prevalent health problems	Malaria

**WASH**

Location of site's main water source	On-site (<10 mn)	Total number functioning toilets	0
Liters of water per person per day	>15 ltr	Separate male/female toilets	Yes
Main problems with drinking water	None	Separate male/female bathing areas	No

**FOOD**

Access to food	Yes, on site	Frequency of food distribution	Irregular
Access to market	Yes	Supplementary feeding for pregnant/lactant mothers?	Yes
Most common source for obtaining food	Cash	Supplementary feeding for children?	Yes

**PROTECTION**

Security provided on-site	Yes	GBV referral mechanism in place	No
Main security provider	Local Authorities	Number of women friendly spaces	0
Most common type of security incident	None	Number of child friendly spaces	0
Most common type of GBV incident	None	Most reported problem in receiving support	Not enough assistance for all entitled

**EDUCATION**

Location of nearest education facility	On-site	Number of families with source of income	5
% children going to school	<50%	Access to income generating activities	Yes

**COMMUNICATION**

Main source for obtaining information	Friends, neighbors and family	Main topic of information requested	Distribution
---------------------------------------	-------------------------------	-------------------------------------	--------------



# L.G QUARTERS

Site Profile

DTM

Nigeria



789

Households (HH)

4341

Individuals

Round 20

8 December 2017

<b>Site ID</b>	<b>BO_S064</b>
<b>Site Type</b>	Collective Settlement/Centre
<b>Site Classification</b>	Spontaneous
<b>Site Open Date</b>	15-Feb-16
<b>Admin 1</b>	BORNO
<b>Admin 2</b>	NGANZAI
<b>Admin 3</b>	GAJIRAM
<b>Latitude</b>	12.484980
<b>Longitude</b>	13.211780

## DEMOGRAPHICS

Age/Sex	<1 year	1-5 years	6-17 years	18-59 years	>60 years	Total
Male	187	313	599	781	119	1,999
Female	160	382	703	955	142	2,342
<b>Total</b>	<b>347</b>	<b>695</b>	<b>1,302</b>	<b>1,736</b>	<b>261</b>	<b>4,341</b>

## VULNERABLE GROUPS

Pregnant Women	179	4.1%
Breastfeeding Mothers	395	9.1%
Persons with Physical Disabilities	2	0.0%
Persons with Mental Disabilities	2	0.0%
Single Female Headed Households	26	0.6%
Single Male Headed Households	7	0.2%
Older Persons	261	6.0%
<b>Total</b>	<b>872</b>	<b>20.1%</b>

## MOBILITY

Place of Origin of Largest IDP Group	BORNO	MONGUNO	ZULUM
Place of Origin of 2nd Largest IDP Group	BORNO	NGANZAI	SUGUNDURE
Area of intended return for Largest IDP Group	Place of origin		
Barriers to return home for Largest IDP Group	Lack of safety		

## SITE MANAGEMENT AGENCY (SMA)

Type of SMA	NULL	Agency Name	NULL
SMA Contact Name	NULL	Phone Number	NULL

## SERVICES

### SHELTER

% families living outside (no shelter)	None	Most needed NFIs	Mosquito nets
% families living in emergency shelter	<25%	% HHs with mosquito nets	<50%
% families living in makeshift shelter	<25%	% HHs with access to safe cooking facilities	<25%
% families living indoors (solid walls)	<75%	% HHs with access to electricity	None

### HEALTH

Location of health facilities/services	On-site (<3 km)	Access to health facility/services	Yes
Health facilities/services provider	NGO	Most prevalent health problems	Fever

### WASH

Location of site's main water source	On-site (<10 mn)	Total number functioning toilets	2
Liters of water per person per day	5 - 10 ltr	Separate male/female toilets	No
Main problems with drinking water	None	Separate male/female bathing areas	No

### FOOD

Access to food	Yes, on site	Frequency of food distribution	Irregular
Access to market	Yes	Supplementary feeding for pregnant/lactant mothers?	No
Most common source for obtaining food	Cash	Supplementary feeding for children?	No

### PROTECTION

Security provided on-site	Yes	GBV referral mechanism in place	No
Main security provider	Self organized	Number of women friendly spaces	0
Most common type of security incident	None	Number of child friendly spaces	0
Most common type of GBV incident	None	Most reported problem in receiving support	Not enough assistance for all entitled

### EDUCATION

Location of nearest education facility	Off-site	Number of families with source of income	340
% children going to school	<25%	Access to income generating activities	Yes

### COMMUNICATION

Main source for obtaining information	Local leader/Community leader	Main topic of information requested	Safety and Security
---------------------------------------	-------------------------------	-------------------------------------	---------------------


**42**

Households (HH)

**309**

Individuals

**Round 20**

8 December 2017

<b>Site ID</b>	<b>BO_S067</b>
<b>Site Type</b>	Collective Settlement/Centre
<b>Site Classification</b>	Spontaneous
<b>Site Open Date</b>	1-Apr-15
<b>Admin 1</b>	BORNO
<b>Admin 2</b>	JERE
<b>Admin 3</b>	OLD MAIDUGURI
<b>Latitude</b>	11.870710
<b>Longitude</b>	13.189540

**DEMOGRAPHICS**

Age/Sex	<1 year	1-5 years	6-17 years	18-59 years	>60 years	Total
Male	5	28	41	61	4	139
Female	7	35	55	67	6	170
<b>Total</b>	<b>12</b>	<b>63</b>	<b>96</b>	<b>128</b>	<b>10</b>	<b>309</b>

**VULNERABLE GROUPS**

Pregnant Women	4	1.3%
Breastfeeding Mothers	15	4.9%
Persons with Physical Disabilities	0	0.0%
Persons with Mental Disabilities	0	0.0%
Single Female Headed Households	0	0.0%
Single Male Headed Households	0	0.0%
Older Persons	10	3.2%
<b>Total</b>	<b>29</b>	<b>9.4%</b>

**MOBILITY**

Place of Origin of Largest IDP Group	BORNO	JERE	OLD MAIDUGURI
Place of Origin of 2nd Largest IDP Group	BORNO	DIKWA	DIKWA
Area of intended return for Largest IDP Group	Place of origin		
Barriers to return home for Largest IDP Group	Lack of safety		

**SITE MANAGEMENT AGENCY (SMA)**

Type of SMA	NULL	Agency Name	NULL
SMA Contact Name	NULL	Phone Number	NULL

**SERVICES**

SHELTER			
% families living outside (no shelter)	None	Most needed NFIs	Blankets/Mats
% families living in emergency shelter	None	% HHs with mosquito nets	<50%
% families living in makeshift shelter	>75%	% HHs with access to safe cooking facilities	>75%
% families living indoors (solid walls)	None	% HHs with access to electricity	None

HEALTH			
Location of health facilities/services	Off-site (<3 km)	Access to health facility/services	Yes
Health facilities/services provider	INGO	Most prevalent health problems	Malaria

WASH			
Location of site's main water source	On-site (<10 mn)	Total number functioning toilets	0
Liters of water per person per day	>15 ltr	Separate male/female toilets	No
Main problems with drinking water	None	Separate male/female bathing areas	No

FOOD			
Access to food	Yes, on site	Frequency of food distribution	Irregular
Access to market	Yes	Supplementary feeding for pregnant/lactant mothers?	No
Most common source for obtaining food	Cash	Supplementary feeding for children?	Yes

PROTECTION			
Security provided on-site	Yes	GBV referral mechanism in place	Yes
Main security provider	Self organized	Number of women friendly spaces	0
Most common type of security incident	None	Number of child friendly spaces	0
Most common type of GBV incident	None	Most reported problem in receiving support	None

EDUCATION		LIVELIHOOD	
Location of nearest education facility	Off-site	Number of families with source of income	0
% children going to school	<25%	Access to income generating activities	Yes

COMMUNICATION			
Main source for obtaining information	Friends, neighbors and family	Main topic of information requested	Distribution


**11**

Households (HH)

**39**

Individuals

**Round 20**

8 December 2017

<b>Site ID</b>	<b>BO_S069</b>
<b>Site Type</b>	Collective Settlement/Centre
<b>Site Classification</b>	Spontaneous
<b>Site Open Date</b>	12-Jun-15
<b>Admin 1</b>	BORNO
<b>Admin 2</b>	JERE
<b>Admin 3</b>	BALE GALTIMARI
<b>Latitude</b>	11.803530
<b>Longitude</b>	13.165180

**DEMOGRAPHICS**

Age/Sex	<1 year	1-5 years	6-17 years	18-59 years	>60 years	Total
Male	2	3	4	6	1	16
Female	3	4	6	8	2	23
<b>Total</b>	<b>5</b>	<b>7</b>	<b>10</b>	<b>14</b>	<b>3</b>	<b>39</b>

**VULNERABLE GROUPS**

Pregnant Women	2	5.1%
Breastfeeding Mothers	5	12.8%
Persons with Physical Disabilities	2	5.1%
Persons with Mental Disabilities	0	0.0%
Single Female Headed Households	0	0.0%
Single Male Headed Households	0	0.0%
Older Persons	3	7.7%
<b>Total</b>	<b>12</b>	<b>30.8%</b>

**MOBILITY**

Place of Origin of Largest IDP Group	BORNO	BAMA	SHEHURI / HAUSARI / MAIRI
Place of Origin of 2nd Largest IDP Group	BORNO	KUKAWA	KUKAWA
Area of intended return for Largest IDP Group	Place of origin		
Barriers to return home for Largest IDP Group	House damaged/destroyed		

**SITE MANAGEMENT AGENCY (SMA)**

Type of SMA	NULL	Agency Name	NULL
SMA Contact Name	NULL	Phone Number	NULL

**SERVICES**
**SHELTER**

% families living outside (no shelter)	None	Most needed NFIs	Mosquito nets
% families living in emergency shelter	None	% HHs with mosquito nets	<50%
% families living in makeshift shelter	<25%	% HHs with access to safe cooking facilities	<50%
% families living indoors (solid walls)	>75%	% HHs with access to electricity	None

**HEALTH**

Location of health facilities/services	On-site (<3 km)	Access to health facility/services	Yes
Health facilities/services provider	INGO	Most prevalent health problems	Malaria

**WASH**

Location of site's main water source	On-site (<10 mn)	Total number functioning toilets	0
Liters of water per person per day	10 - 15 ltr	Separate male/female toilets	No
Main problems with drinking water	None	Separate male/female bathing areas	No

**FOOD**

Access to food	Yes, on site	Frequency of food distribution	Irregular
Access to market	Yes	Supplementary feeding for pregnant/lactant mothers?	No
Most common source for obtaining food	Cash	Supplementary feeding for children?	No

**PROTECTION**

Security provided on-site	Yes	GBV referral mechanism in place	No
Main security provider	Self organized	Number of women friendly spaces	0
Most common type of security incident	None	Number of child friendly spaces	0
Most common type of GBV incident	None	Most reported problem in receiving support	Not enough assistance for all entitled

**EDUCATION**

Location of nearest education facility	On-site	Number of families with source of income	0
% children going to school	<25%	Access to income generating activities	Yes

**COMMUNICATION**

Main source for obtaining information	Friends, neighbors and family	Main topic of information requested	Distribution
---------------------------------------	-------------------------------	-------------------------------------	--------------





**58**

Households (HH)

**241**

Individuals

**Round 20**

8 December 2017

<b>Site ID</b>	<b>BO_S071</b>
<b>Site Type</b>	Collective Settlement/Centre
<b>Site Classification</b>	Spontaneous
<b>Site Open Date</b>	21-Sep-16
<b>Admin 1</b>	BORNO
<b>Admin 2</b>	KONDUGA
<b>Admin 3</b>	DALORI / WANORI
<b>Latitude</b>	11.744680
<b>Longitude</b>	13.266040

DEMOGRAPHICS						
Age/Sex	<1 year	1-5 years	6-17 years	18-59 years	>60 years	Total
Male	8	24	33	40	3	108
Female	9	30	41	49	4	133
<b>Total</b>	<b>17</b>	<b>54</b>	<b>74</b>	<b>89</b>	<b>7</b>	<b>241</b>

VULNERABLE GROUPS		
Pregnant Women	12	5.0%
Breastfeeding Mothers	27	11.2%
Persons with Physical Disabilities	1	0.4%
Persons with Mental Disabilities	1	0.4%
Single Female Headed Households	18	7.5%
Single Male Headed Households	7	2.9%
Older Persons	7	2.9%
<b>Total</b>	<b>73</b>	<b>30.3%</b>

MOBILITY			
Place of Origin of Largest IDP Group	BORNO	JERE	ALAU
Place of Origin of 2nd Largest IDP Group	NULL	NULL	NULL
Area of intended return for Largest IDP Group	Place of origin		
Barriers to return home for Largest IDP Group	Lack of safety		

SITE MANAGEMENT AGENCY (SMA)			
Type of SMA	NULL	Agency Name	NULL
SMA Contact Name	NULL	Phone Number	NULL

SERVICES			
<b>SHELTER</b>			
% families living outside (no shelter)	None	Most needed NFIs	Mosquito nets
% families living in emergency shelter	None	% HHs with mosquito nets	<25%
% families living in makeshift shelter	>75%	% HHs with access to safe cooking facilities	<25%
% families living indoors (solid walls)	None	% HHs with access to electricity	None

HEALTH			
Location of health facilities/services	On-site (>3 km)	Access to health facility/services	Yes
Health facilities/services provider	NGO	Most prevalent health problems	Malaria

WASH			
Location of site's main water source	Off-site (<10 mn)	Total number functioning toilets	1
Liters of water per person per day	10 - 15 ltr	Separate male/female toilets	No
Main problems with drinking water	None	Separate male/female bathing areas	No

FOOD			
Access to food	Yes, on site	Frequency of food distribution	Irregular
Access to market	Yes	Supplementary feeding for pregnant/lactant mothers?	No
Most common source for obtaining food	Distribution	Supplementary feeding for children?	No

PROTECTION			
Security provided on-site	Yes	GBV referral mechanism in place	No
Main security provider	Self organized	Number of women friendly spaces	0
Most common type of security incident	None	Number of child friendly spaces	0
Most common type of GBV incident	None	Most reported problem in receiving support	None

EDUCATION		LIVELIHOOD	
Location of nearest education facility	Off-site	Number of families with source of income	0
% children going to school	<25%	Access to income generating activities	Yes

COMMUNICATION			
Main source for obtaining information	Friends, neighbors and family	Main topic of information requested	Safety and Security



<b>Site ID</b>	<b>BO_S072</b>
<b>Site Type</b>	Collective Settlement/Centre
<b>Site Classification</b>	Spontaneous
<b>Site Open Date</b>	12-Oct-14
<b>Admin 1</b>	BORNO
<b>Admin 2</b>	JERE
<b>Admin 3</b>	OLD MAIDUGURI
<b>Latitude</b>	11.869320
<b>Longitude</b>	13.164740

71

Households (HH)

355

Individuals

Round 20

8 December 2017

### DEMOGRAPHICS

Age/Sex	<1 year	1-5 years	6-17 years	18-59 years	>60 years	Total
Male	6	31	52	63	5	157
Female	8	44	62	78	6	198
<b>Total</b>	<b>14</b>	<b>75</b>	<b>114</b>	<b>141</b>	<b>11</b>	<b>355</b>

### VULNERABLE GROUPS

Pregnant Women	18	5.1%
Breastfeeding Mothers	15	4.2%
Persons with Physical Disabilities	2	0.6%
Persons with Mental Disabilities	0	0.0%
Single Female Headed Households	8	2.3%
Single Male Headed Households	3	0.8%
Older Persons	11	3.1%
<b>Total</b>	<b>57</b>	<b>16.1%</b>

### MOBILITY

Place of Origin of Largest IDP Group	BORNO	MARTE	KIRENOWA
Place of Origin of 2nd Largest IDP Group	BORNO	KONDUGA	KONDUGA
Area of intended return for Largest IDP Group	Place of origin		
Barriers to return home for Largest IDP Group	Lack of safety		

### SITE MANAGEMENT AGENCY (SMA)

Type of SMA	NULL	Agency Name	NULL
SMA Contact Name	NULL	Phone Number	NULL

### SERVICES

#### SHELTER

% families living outside (no shelter)	None	Most needed NFIs	Blankets/Mats
% families living in emergency shelter	None	% HHs with mosquito nets	None
% families living in makeshift shelter	>75%	% HHs with access to safe cooking facilities	<75%
% families living indoors (solid walls)	None	% HHs with access to electricity	None

#### HEALTH

Location of health facilities/services	Off-site (<3 km)	Access to health facility/services	Yes
Health facilities/services provider	NGO	Most prevalent health problems	Fever

#### WASH

Location of site's main water source	On-site (<10 mn)	Total number functioning toilets	0
Liters of water per person per day	>15 ltr	Separate male/female toilets	Yes
Main problems with drinking water	None	Separate male/female bathing areas	Yes

#### FOOD

Access to food	Yes, on site	Frequency of food distribution	Irregular
Access to market	Yes	Supplementary feeding for pregnant/lactant mothers?	No
Most common source for obtaining food	Cash	Supplementary feeding for children?	No

#### PROTECTION

Security provided on-site	Yes	GBV referral mechanism in place	Yes
Main security provider	Self organized	Number of women friendly spaces	0
Most common type of security incident	None	Number of child friendly spaces	0
Most common type of GBV incident	None	Most reported problem in receiving support	None

#### EDUCATION

Location of nearest education facility	Off-site	Number of families with source of income	22
% children going to school	<25%	Access to income generating activities	Yes

#### COMMUNICATION

Main source for obtaining information	Friends, neighbors and family	Main topic of information requested	Distribution
---------------------------------------	-------------------------------	-------------------------------------	--------------

### 743

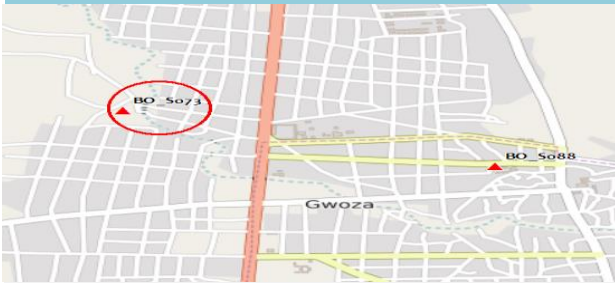
Households (HH)

### 4232

Individuals

### Round 20

8 December 2017



<b>Site ID</b>	<b>BO_S073</b>
<b>Site Type</b>	Collective Settlement/Centre
<b>Site Classification</b>	Spontaneous
<b>Site Open Date</b>	7-Sep-16
<b>Admin 1</b>	BORNO
<b>Admin 2</b>	GWOZA
<b>Admin 3</b>	GWOZA TOWN GADAMAYO
<b>Latitude</b>	11.070020
<b>Longitude</b>	13.689920

DEMOGRAPHICS						
Age/Sex	<1 year	1-5 years	6-17 years	18-59 years	>60 years	Total
Male	186	415	424	597	64	1,686
Female	125	619	707	973	122	2,546
<b>Total</b>	<b>311</b>	<b>1,034</b>	<b>1,131</b>	<b>1,570</b>	<b>186</b>	<b>4,232</b>

VULNERABLE GROUPS		
Pregnant Women	121	2.9%
Breastfeeding Mothers	845	20.0%
Persons with Physical Disabilities	4	0.1%
Persons with Mental Disabilities	1	0.0%
Single Female Headed Households	26	0.6%
Single Male Headed Households	3	0.1%
Older Persons	186	4.4%
<b>Total</b>	<b>1186</b>	<b>28.0%</b>

### MOBILITY

Place of Origin of Largest IDP Group	BORNO	GWOZA	IMBAGDA/ LIMAN KARA/ NEW SETT
Place of Origin of 2nd Largest IDP Group	BORNO	GWOZA	DURE / WALA / WARABE
Area of intended return for Largest IDP Group	Place of origin		
Barriers to return home for Largest IDP Group	Accessibility		

### SITE MANAGEMENT AGENCY (SMA)

Type of SMA	NULL	Agency Name	NULL
SMA Contact Name	NULL	Phone Number	NULL

### SERVICES

SHELTER			
% families living outside (no shelter)	None	Most needed NFIs	Kitchen sets
% families living in emergency shelter	<75%	% HHs with mosquito nets	<75%
% families living in makeshift shelter	None	% HHs with access to safe cooking facilities	<50%
% families living indoors (solid walls)	<50%	% HHs with access to electricity	None

### HEALTH

Location of health facilities/services	On-site (<3 km)	Access to health facility/services	Yes
Health facilities/services provider	INGO	Most prevalent health problems	Malaria

### WASH

Location of site's main water source	On-site (<10 mn)	Total number functioning toilets	59
Liters of water per person per day	>15 ltr	Separate male/female toilets	Yes
Main problems with drinking water	None	Separate male/female bathing areas	Yes

### FOOD

Access to food	Yes, on site	Frequency of food distribution	Once a week
Access to market	No	Supplementary feeding for pregnant/lactant mothers?	Yes
Most common source for obtaining food	Distribution	Supplementary feeding for children?	Yes

### PROTECTION

Security provided on-site	Yes	GBV referral mechanism in place	Yes
Main security provider	Military	Number of women friendly spaces	1
Most common type of security incident	None	Number of child friendly spaces	2
Most common type of GBV incident	None	Most reported problem in receiving support	None

### EDUCATION

Location of nearest education facility	On-site	Number of families with source of income	53
% children going to school	<25%	Access to income generating activities	Yes

### COMMUNICATION

Main source for obtaining information	Military official	Main topic of information requested	Distribution
---------------------------------------	-------------------	-------------------------------------	--------------



<b>Site ID</b>	<b>BO_S075</b>
<b>Site Type</b>	Collective Settlement/Centre
<b>Site Classification</b>	Spontaneous
<b>Site Open Date</b>	21-Oct-14
<b>Admin 1</b>	BORNO
<b>Admin 2</b>	KONDUGA
<b>Admin 3</b>	DALORI / WANORI
<b>Latitude</b>	11.763290
<b>Longitude</b>	13.235990

**410**

Households (HH)

**2120**

Individuals

**Round 20**

8 December 2017

**DEMOGRAPHICS**

Age/Sex	<1 year	1-5 years	6-17 years	18-59 years	>60 years	Total
Male	66	210	296	353	29	954
Female	82	257	361	431	35	1,166
<b>Total</b>	<b>148</b>	<b>467</b>	<b>657</b>	<b>784</b>	<b>64</b>	<b>2,120</b>

**VULNERABLE GROUPS**

Pregnant Women	107	5.0%
Breastfeeding Mothers	241	11.4%
Persons with Physical Disabilities	8	0.4%
Persons with Mental Disabilities	5	0.2%
Single Female Headed Households	58	2.7%
Single Male Headed Households	20	0.9%
Older Persons	64	3.0%
<b>Total</b>	<b>503</b>	<b>23.7%</b>

**MOBILITY**

Place of Origin of Largest IDP Group	BORNO	JERE	ALAU
Place of Origin of 2nd Largest IDP Group	BORNO	BAMA	SABSABWA / SOYE/ BULONGU
Area of intended return for Largest IDP Group	Place of origin		
Barriers to return home for Largest IDP Group	Lack of safety		

**SITE MANAGEMENT AGENCY (SMA)**

Type of SMA	NULL	Agency Name	NULL
SMA Contact Name	NULL	Phone Number	NULL

**SERVICES**

SHELTER			
% families living outside (no shelter)	None	Most needed NFIs	Mosquito nets
% families living in emergency shelter	None	% HHs with mosquito nets	<50%
% families living in makeshift shelter	>75%	% HHs with access to safe cooking facilities	<25%
% families living indoors (solid walls)	None	% HHs with access to electricity	None

HEALTH			
Location of health facilities/services	On-site (>3 km)	Access to health facility/services	Yes
Health facilities/services provider	Government	Most prevalent health problems	Malaria

WASH			
Location of site's main water source	Off-site (<10 mn)	Total number functioning toilets	2
Liters of water per person per day	<5 ltr	Separate male/female toilets	No
Main problems with drinking water	None	Separate male/female bathing areas	Yes

FOOD			
Access to food	Yes, on site	Frequency of food distribution	Irregular
Access to market	Yes	Supplementary feeding for pregnant/lactant mothers?	No
Most common source for obtaining food	Distribution	Supplementary feeding for children?	No

PROTECTION			
Security provided on-site	Yes	GBV referral mechanism in place	No
Main security provider	Self organized	Number of women friendly spaces	0
Most common type of security incident	None	Number of child friendly spaces	0
Most common type of GBV incident	None	Most reported problem in receiving support	None

EDUCATION		LIVELIHOOD	
Location of nearest education facility	Off-site	Number of families with source of income	20
% children going to school	<25%	Access to income generating activities	Yes

COMMUNICATION			
Main source for obtaining information	Government official	Main topic of information requested	Other relief assistance

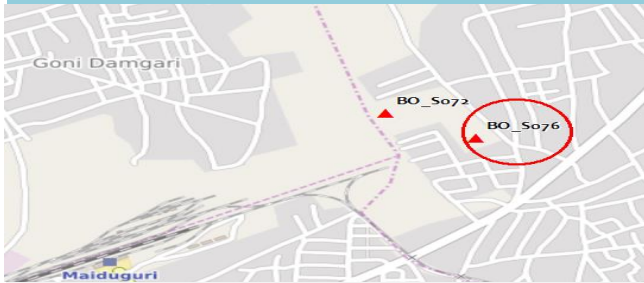


# SHUWARI CAMP 1

Site Profile

DTM

Nigeria



<b>Site ID</b>	<b>BO_S076</b>
<b>Site Type</b>	Camp
<b>Site Classification</b>	Spontaneous
<b>Site Open Date</b>	20-Jul-17
<b>Admin 1</b>	BORNO
<b>Admin 2</b>	JERE
<b>Admin 3</b>	OLD MAIDUGURI
<b>Latitude</b>	11.867380
<b>Longitude</b>	13.166690

**1149**

Households (HH)

**6431**

Individuals

**Round 20**

8 December 2017

## DEMOGRAPHICS

Age/Sex	<1 year	1-5 years	6-17 years	18-59 years	>60 years	Total
Male	113	605	879	1,134	83	2,814
Female	144	746	1,179	1,438	110	3,617
<b>Total</b>	<b>257</b>	<b>1,351</b>	<b>2,058</b>	<b>2,572</b>	<b>193</b>	<b>6,431</b>

## VULNERABLE GROUPS

Pregnant Women	101	1.6%
Breastfeeding Mothers	260	4.0%
Persons with Physical Disabilities	0	0.0%
Persons with Mental Disabilities	1	0.0%
Single Female Headed Households	25	0.4%
Single Male Headed Households	20	0.3%
Older Persons	193	3.0%
<b>Total</b>	<b>600</b>	<b>9.3%</b>

## MOBILITY

Place of Origin of Largest IDP Group	BORNO	MARTE	KIRENOWA
Place of Origin of 2nd Largest IDP Group	BORNO	NGALA	NGALA WARD
Area of intended return for Largest IDP Group	Place of origin		
Barriers to return home for Largest IDP Group	Lack of safety		

## SITE MANAGEMENT AGENCY (SMA)

Type of SMA	NULL	Agency Name	NULL
SMA Contact Name	NULL	Phone Number	NULL

## SERVICES

### SHELTER

% families living outside (no shelter)	None	Most needed NFIs	Blankets/Mats
% families living in emergency shelter	None	% HHs with mosquito nets	<50%
% families living in makeshift shelter	>75%	% HHs with access to safe cooking facilities	<75%
% families living indoors (solid walls)	<25%	% HHs with access to electricity	None

### HEALTH

Location of health facilities/services	Off-site (<3 km)	Access to health facility/services	Yes
Health facilities/services provider	NGO	Most prevalent health problems	Malaria

### WASH

Location of site's main water source	On-site (<10 mn)	Total number functioning toilets	0
Liters of water per person per day	>15 ltr	Separate male/female toilets	No
Main problems with drinking water	None	Separate male/female bathing areas	No

### FOOD

Access to food	Yes, on site	Frequency of food distribution	Irregular
Access to market	Yes	Supplementary feeding for pregnant/lactant mothers?	No
Most common source for obtaining food	Cash	Supplementary feeding for children?	No

### PROTECTION

Security provided on-site	Yes	GBV referral mechanism in place	No
Main security provider	Self organized	Number of women friendly spaces	0
Most common type of security incident	None	Number of child friendly spaces	0
Most common type of GBV incident	None	Most reported problem in receiving support	Not enough assistance for all entitled

### EDUCATION

Location of nearest education facility	On-site	Number of families with source of income	0
% children going to school	None	Access to income generating activities	Yes

### COMMUNICATION

Main source for obtaining information	Friends, neighbors and family	Main topic of information requested	Distribution
---------------------------------------	-------------------------------	-------------------------------------	--------------



# KALARI ABULE

Site Profile

DTM

Nigeria

599

Households (HH)

4202

Individuals

Round 20

8 December 2017



<b>Site ID</b>	<b>BO_S077</b>
<b>Site Type</b>	Collective Settlement/Centre
<b>Site Classification</b>	Spontaneous
<b>Site Open Date</b>	12-Apr-16
<b>Admin 1</b>	BORNO
<b>Admin 2</b>	KONDUGA
<b>Admin 3</b>	KONDUGA
<b>Latitude</b>	11.734580
<b>Longitude</b>	13.283330

## DEMOGRAPHICS

Age/Sex	<1 year	1-5 years	6-17 years	18-59 years	>60 years	Total
Male	146	416	586	700	57	1,905
Female	148	508	717	855	69	2,297
<b>Total</b>	<b>294</b>	<b>924</b>	<b>1,303</b>	<b>1,555</b>	<b>126</b>	<b>4,202</b>

## VULNERABLE GROUPS

Pregnant Women	249	5.9%
Breastfeeding Mothers	361	8.6%
Persons with Physical Disabilities	28	0.7%
Persons with Mental Disabilities	5	0.1%
Single Female Headed Households	30	0.7%
Single Male Headed Households	17	0.4%
Older Persons	126	3.0%
<b>Total</b>	<b>816</b>	<b>19.4%</b>

## MOBILITY

Place of Origin of Largest IDP Group	BORNO	KONDUGA	KELUMIRI / NGALBI AMARI / YALE
Place of Origin of 2nd Largest IDP Group	BORNO	KONDUGA	DAWA EAST / MALARI / KANGAMAR
Area of intended return for Largest IDP Group	Place of origin		
Barriers to return home for Largest IDP Group	Lack of safety		

## SITE MANAGEMENT AGENCY (SMA)

Type of SMA	NULL	Agency Name	NULL
SMA Contact Name	NULL	Phone Number	NULL

## SERVICES

### SHELTER

% families living outside (no shelter)	None	Most needed NFIs	Mosquito nets
% families living in emergency shelter	None	% HHs with mosquito nets	<50%
% families living in makeshift shelter	>75%	% HHs with access to safe cooking facilities	<25%
% families living indoors (solid walls)	None	% HHs with access to electricity	None

### HEALTH

Location of health facilities/services	On-site (<3 km)	Access to health facility/services	Yes
Health facilities/services provider	INGO	Most prevalent health problems	Malaria

### WASH

Location of site's main water source	On-site (<10 mn)	Total number functioning toilets	2
Liters of water per person per day	10 - 15 ltr	Separate male/female toilets	No
Main problems with drinking water	None	Separate male/female bathing areas	Yes

### FOOD

Access to food	Yes, on site	Frequency of food distribution	Irregular
Access to market	No	Supplementary feeding for pregnant/lactant mothers?	No
Most common source for obtaining food	Distribution	Supplementary feeding for children?	No

### PROTECTION

Security provided on-site	Yes	GBV referral mechanism in place	No
Main security provider	Self organized	Number of women friendly spaces	0
Most common type of security incident	None	Number of child friendly spaces	0
Most common type of GBV incident	None	Most reported problem in receiving support	lon-affected groups are given humanitarian assistance

### EDUCATION

Location of nearest education facility	Off-site	Number of families with source of income	90
% children going to school	<50%	Access to income generating activities	Yes

### COMMUNICATION

Main source for obtaining information	Government official	Main topic of information requested	Situation in areas of origin
---------------------------------------	---------------------	-------------------------------------	------------------------------


**855**

Households (HH)

**5053**

Individuals

**Round 20**

8 December 2017

<b>Site ID</b>	<b>BO_S091</b>
<b>Site Type</b>	Collective Settlement/Centre
<b>Site Classification</b>	Spontaneous
<b>Site Open Date</b>	2-Dec-15
<b>Admin 1</b>	BORNO
<b>Admin 2</b>	MONGUNO
<b>Admin 3</b>	MONGUNO
<b>Latitude</b>	12.685520
<b>Longitude</b>	13.620260

**DEMOGRAPHICS**

Age/Sex	<1 year	1-5 years	6-17 years	18-59 years	>60 years	Total
Male	149	333	813	1,009	98	2,402
Female	154	425	854	1,113	105	2,651
<b>Total</b>	<b>303</b>	<b>758</b>	<b>1,667</b>	<b>2,122</b>	<b>203</b>	<b>5,053</b>

**VULNERABLE GROUPS**

Pregnant Women	198	3.9%
Breastfeeding Mothers	351	6.9%
Persons with Physical Disabilities	21	0.4%
Persons with Mental Disabilities	0	0.0%
Single Female Headed Households	41	0.8%
Single Male Headed Households	20	0.4%
Older Persons	203	4.0%
<b>Total</b>	<b>834</b>	<b>16.5%</b>

**MOBILITY**

Place of Origin of Largest IDP Group	BORNO	MONGUNO	MOFIO
Place of Origin of 2nd Largest IDP Group	BORNO	MARTE	MUSUNE
Area of intended return for Largest IDP Group	Place of origin		
Barriers to return home for Largest IDP Group	Lack of safety		

**SITE MANAGEMENT AGENCY (SMA)**

Type of SMA	Government	Agency Name	SEMA
SMA Contact Name	SEMA	Phone Number	NULL

**SERVICES**
**SHELTER**

% families living outside (no shelter)	<25%	Most needed NFIs	Blankets/Mats
% families living in emergency shelter	None	% HHs with mosquito nets	<25%
% families living in makeshift shelter	<75%	% HHs with access to safe cooking facilities	<25%
% families living indoors (solid walls)	<25%	% HHs with access to electricity	None

**HEALTH**

Location of health facilities/services	Off-site (<3 km)	Access to health facility/services	Yes
Health facilities/services provider	INGO	Most prevalent health problems	Diarrhea

**WASH**

Location of site's main water source	On-site (<10 mn)	Total number functioning toilets	0
Liters of water per person per day	10 - 15 ltr	Separate male/female toilets	No
Main problems with drinking water	None	Separate male/female bathing areas	No

**FOOD**

Access to food	Yes, on site	Frequency of food distribution	Irregular
Access to market	Yes	Supplementary feeding for pregnant/lactant mothers?	No
Most common source for obtaining food	Distribution	Supplementary feeding for children?	No

**PROTECTION**

Security provided on-site	Yes	GBV referral mechanism in place	No
Main security provider	Self organized	Number of women friendly spaces	0
Most common type of security incident	None	Number of child friendly spaces	0
Most common type of GBV incident	None	Most reported problem in receiving support	None

**EDUCATION**

Location of nearest education facility	Off-site	Number of families with source of income	0
% children going to school	<25%	Access to income generating activities	Yes

**COMMUNICATION**

Main source for obtaining information	Local leader/Community leader	Main topic of information requested	Distribution
---------------------------------------	-------------------------------	-------------------------------------	--------------


**1017**

Households (HH)

**5116**

Individuals

**Round 20**

8 December 2017

<b>Site ID</b>	<b>BO_S094</b>
<b>Site Type</b>	Collective Settlement/Centre
<b>Site Classification</b>	Spontaneous
<b>Site Open Date</b>	9-Jul-15
<b>Admin 1</b>	BORNO
<b>Admin 2</b>	MONGUNO
<b>Admin 3</b>	MONGUNO
<b>Latitude</b>	12.671410
<b>Longitude</b>	13.624680

DEMOGRAPHICS						
Age/Sex	<1 year	1-5 years	6-17 years	18-59 years	>60 years	Total
Male	142	354	795	952	99	2,342
Female	177	411	889	1,191	106	2,774
<b>Total</b>	<b>319</b>	<b>765</b>	<b>1,684</b>	<b>2,143</b>	<b>205</b>	<b>5,116</b>

VULNERABLE GROUPS		
Pregnant Women	90	1.8%
Breastfeeding Mothers	319	6.2%
Persons with Physical Disabilities	10	0.2%
Persons with Mental Disabilities	0	0.0%
Single Female Headed Households	10	0.2%
Single Male Headed Households	15	0.3%
Older Persons	205	4.0%
<b>Total</b>	<b>649</b>	<b>12.7%</b>

MOBILITY			
Place of Origin of Largest IDP Group	BORNO	MARTE	BORSORI
Place of Origin of 2nd Largest IDP Group	BORNO	MARTE	NGELEIWA
Area of intended return for Largest IDP Group	Place of origin		
Barriers to return home for Largest IDP Group	Lack of safety		

SITE MANAGEMENT AGENCY (SMA)			
Type of SMA	Government	Agency Name	SEMA
SMA Contact Name	SEMA	Phone Number	NULL

SERVICES			
<b>SHELTER</b>			
% families living outside (no shelter)	None	Most needed NFIs	Kitchen sets
% families living in emergency shelter	<50%	% HHs with mosquito nets	<25%
% families living in makeshift shelter	<75%	% HHs with access to safe cooking facilities	<25%
% families living indoors (solid walls)	None	% HHs with access to electricity	None

HEALTH			
Location of health facilities/services	On-site (<3 km)	Access to health facility/services	Yes
Health facilities/services provider	INGO	Most prevalent health problems	Malaria

WASH			
Location of site's main water source	Off-site (<10 mn)	Total number functioning toilets	0
Liters of water per person per day	10 - 15 ltr	Separate male/female toilets	No
Main problems with drinking water	None	Separate male/female bathing areas	No

FOOD			
Access to food	Yes, on site	Frequency of food distribution	Irregular
Access to market	Yes	Supplementary feeding for pregnant/lactant mothers?	No
Most common source for obtaining food	Distribution	Supplementary feeding for children?	Yes

PROTECTION			
Security provided on-site	Yes	GBV referral mechanism in place	No
Main security provider	Self organized	Number of women friendly spaces	0
Most common type of security incident	None	Number of child friendly spaces	0
Most common type of GBV incident	None	Most reported problem in receiving support	None

EDUCATION		LIVELIHOOD	
Location of nearest education facility	Off-site	Number of families with source of income	0
% children going to school	<25%	Access to income generating activities	Yes

COMMUNICATION			
Main source for obtaining information	Local leader/Community leader	Main topic of information requested	Distribution





# WATER BOARD

Site Profile

DTM

Nigeria

1479

Households (HH)

10218

Individuals

Round 20

8 December 2017



Site ID	BO_S097
Site Type	Collective Settlement/Centre
Site Classification	Spontaneous
Site Open Date	20-Sep-15
Admin 1	BORNO
Admin 2	MONGUNO
Admin 3	MONGUNO
Latitude	12.684260
Longitude	13.614690

DEMOGRAPHICS						
Age/Sex	<1 year	1-5 years	6-17 years	18-59 years	>60 years	Total
Male	251	684	1,568	1,899	198	4,600
Female	362	849	1,804	2,393	210	5,618
<b>Total</b>	<b>613</b>	<b>1,533</b>	<b>3,372</b>	<b>4,292</b>	<b>408</b>	<b>10,218</b>

VULNERABLE GROUPS		
Pregnant Women	211	2.1%
Breastfeeding Mothers	793	7.8%
Persons with Physical Disabilities	25	0.2%
Persons with Mental Disabilities	0	0.0%
Single Female Headed Households	721	7.1%
Single Male Headed Households	45	0.4%
Older Persons	408	4.0%
<b>Total</b>	<b>2203</b>	<b>21.6%</b>

## MOBILITY

Place of Origin of Largest IDP Group	BORNO	KUKAWA	KEKENO
Place of Origin of 2nd Largest IDP Group	BORNO	MARTE	MUSUNE
Area of intended return for Largest IDP Group	Place of origin		
Barriers to return home for Largest IDP Group	Lack of safety		

## SITE MANAGEMENT AGENCY (SMA)

Type of SMA	Government	Agency Name	SEMA
SMA Contact Name	SEMA	Phone Number	NULL

## SERVICES

SHELTER			
% families living outside (no shelter)	None	Most needed NFIs	Kitchen sets
% families living in emergency shelter	<25%	% HHs with mosquito nets	<75%
% families living in makeshift shelter	<75%	% HHs with access to safe cooking facilities	None
% families living indoors (solid walls)	<25%	% HHs with access to electricity	<25%

## HEALTH

Location of health facilities/services	On-site (<3 km)	Access to health facility/services	Yes
Health facilities/services provider	INGO	Most prevalent health problems	Malaria

## WASH

Location of site's main water source	On-site (<10 mn)	Total number functioning toilets	0
Liters of water per person per day	10 - 15 ltr	Separate male/female toilets	Yes
Main problems with drinking water	None	Separate male/female bathing areas	Yes

## FOOD

Access to food	Yes, on site	Frequency of food distribution	Irregular
Access to market	Yes	Supplementary feeding for pregnant/lactant mothers?	Yes
Most common source for obtaining food	Distribution	Supplementary feeding for children?	Yes

## PROTECTION

Security provided on-site	Yes	GBV referral mechanism in place	No
Main security provider	Community Leaders	Number of women friendly spaces	0
Most common type of security incident	None	Number of child friendly spaces	0
Most common type of GBV incident	None	Most reported problem in receiving support	Not enough assistance for all entitled

## EDUCATION

Location of nearest education facility	On-site	LIVELIHOOD	
% children going to school	<75%	Number of families with source of income	0
		Access to income generating activities	Yes

## COMMUNICATION

Main source for obtaining information	Local leader/Community leader	Main topic of information requested	Distribution
---------------------------------------	-------------------------------	-------------------------------------	--------------



<b>Site ID</b>	<b>BO_S099</b>
<b>Site Type</b>	Collective Settlement/Centre
<b>Site Classification</b>	Spontaneous
<b>Site Open Date</b>	1-Jun-15
<b>Admin 1</b>	BORNO
<b>Admin 2</b>	MONGUNO
<b>Admin 3</b>	MONGUNO
<b>Latitude</b>	12.666150
<b>Longitude</b>	13.624090

380

Households (HH)

2774

Individuals

Round 20

8 December 2017

## DEMOGRAPHICS

Age/Sex	<1 year	1-5 years	6-17 years	18-59 years	>60 years	Total
Male	42	263	388	491	63	1,247
Female	54	321	475	601	76	1,527
<b>Total</b>	<b>96</b>	<b>584</b>	<b>863</b>	<b>1,092</b>	<b>139</b>	<b>2,774</b>

## VULNERABLE GROUPS

Pregnant Women	70	2.5%
Breastfeeding Mothers	180	6.5%
Persons with Physical Disabilities	7	0.3%
Persons with Mental Disabilities	0	0.0%
Single Female Headed Households	103	3.7%
Single Male Headed Households	11	0.4%
Older Persons	139	5.0%
<b>Total</b>	<b>510</b>	<b>18.4%</b>

## MOBILITY

Place of Origin of Largest IDP Group	BORNO	MONGUNO	NULL
Place of Origin of 2nd Largest IDP Group	NULL	NULL	NULL
Area of intended return for Largest IDP Group	Place of origin		
Barriers to return home for Largest IDP Group	Lack of safety		

## SITE MANAGEMENT AGENCY (SMA)

Type of SMA	Government	Agency Name	SEMA
SMA Contact Name	SEMA	Phone Number	NULL

## SERVICES

SHELTER			
% families living outside (no shelter)	None	Most needed NFIs	Blankets/Mats
% families living in emergency shelter	<25%	% HHs with mosquito nets	<75%
% families living in makeshift shelter	<25%	% HHs with access to safe cooking facilities	<75%
% families living indoors (solid walls)	<75%	% HHs with access to electricity	None

## HEALTH

Location of health facilities/services	On-site (<3 km)	Access to health facility/services	Yes
Health facilities/services provider	INGO	Most prevalent health problems	Malaria

## WASH

Location of site's main water source	On-site (<10 mn)	Total number functioning toilets	0
Liters of water per person per day	10 - 15 ltr	Separate male/female toilets	Yes
Main problems with drinking water	None	Separate male/female bathing areas	Yes

## FOOD

Access to food	Yes, on site	Frequency of food distribution	Irregular
Access to market	Yes	Supplementary feeding for pregnant/lactant mothers?	Yes
Most common source for obtaining food	Distribution	Supplementary feeding for children?	Yes

## PROTECTION

Security provided on-site	Yes	GBV referral mechanism in place	No
Main security provider	Military	Number of women friendly spaces	0
Most common type of security incident	None	Number of child friendly spaces	0
Most common type of GBV incident	None	Most reported problem in receiving support	None

## EDUCATION

Location of nearest education facility	On-site	Number of families with source of income	398
% children going to school	<50%	Access to income generating activities	Yes

## COMMUNICATION

Main source for obtaining information	Local leader/Community leader	Main topic of information requested	Distribution
---------------------------------------	-------------------------------	-------------------------------------	--------------



# MAGISTRATE

Site Profile

DTM

Nigeria

944

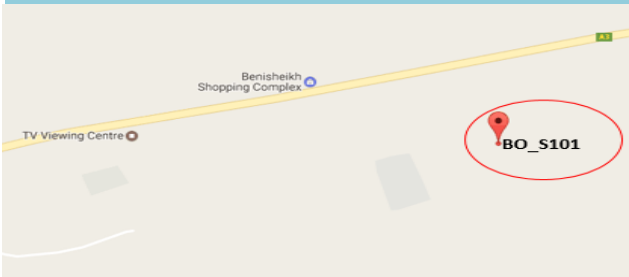
Households (HH)

4718

Individuals

Round 20

8 December 2017



<b>Site ID</b>	<b>BO_S101</b>
<b>Site Type</b>	Collective Settlement/Centre
<b>Site Classification</b>	Spontaneous
<b>Site Open Date</b>	9-May-15
<b>Admin 1</b>	BORNO
<b>Admin 2</b>	KAGA
<b>Admin 3</b>	BENISHEIKH
<b>Latitude</b>	11.807910
<b>Longitude</b>	12.498420

### DEMOGRAPHICS

Age/Sex	<1 year	1-5 years	6-17 years	18-59 years	>60 years	Total
Male	86	435	643	878	61	2,103
Female	103	603	631	1,198	80	2,615
<b>Total</b>	<b>189</b>	<b>1,038</b>	<b>1,274</b>	<b>2,076</b>	<b>141</b>	<b>4,718</b>

### VULNERABLE GROUPS

Pregnant Women	87	1.8%
Breastfeeding Mothers	192	4.1%
Persons with Physical Disabilities	0	0.0%
Persons with Mental Disabilities	3	0.1%
Single Female Headed Households	9	0.2%
Single Male Headed Households	12	0.3%
Older Persons	141	3.0%
<b>Total</b>	<b>444</b>	<b>9.4%</b>

### MOBILITY

Place of Origin of Largest IDP Group	BORNO	KAGA	MARGUBA
Place of Origin of 2nd Largest IDP Group	BORNO	KAGA	BORGOZO
Area of intended return for Largest IDP Group	Place of origin		
Barriers to return home for Largest IDP Group	Lack of safety		

### SITE MANAGEMENT AGENCY (SMA)

Type of SMA	NULL	Agency Name	NULL
SMA Contact Name	NULL	Phone Number	NULL

### SERVICES

SHELTER			
% families living outside (no shelter)	None	Most needed NFIs	Blankets/Mats
% families living in emergency shelter	<75%	% HHs with mosquito nets	<25%
% families living in makeshift shelter	<25%	% HHs with access to safe cooking facilities	>75%
% families living indoors (solid walls)	<25%	% HHs with access to electricity	None

HEALTH			
Location of health facilities/services	On-site (<3 km)	Access to health facility/services	Yes
Health facilities/services provider	INGO	Most prevalent health problems	Malaria

WASH			
Location of site's main water source	On-site (<10 mn)	Total number functioning toilets	25
Liters of water per person per day	10 - 15 ltr	Separate male/female toilets	No
Main problems with drinking water	None	Separate male/female bathing areas	No

FOOD			
Access to food	Yes, on site	Frequency of food distribution	Irregular
Access to market	Yes	Supplementary feeding for pregnant/lactant mothers?	No
Most common source for obtaining food	Cash	Supplementary feeding for children?	No

PROTECTION			
Security provided on-site	Yes	GBV referral mechanism in place	Yes
Main security provider	Self organized	Number of women friendly spaces	0
Most common type of security incident	None	Number of child friendly spaces	0
Most common type of GBV incident	None	Most reported problem in receiving support	None

EDUCATION		LIVELIHOOD	
Location of nearest education facility	Off-site	Number of families with source of income	0
% children going to school	<75%	Access to income generating activities	Yes

COMMUNICATION			
Main source for obtaining information	Local leader/Community leader	Main topic of information requested	Other relief assistance



**156**  
Households (HH)

**854**  
Individuals

**Round 20**  
8 December 2017

DEMOGRAPHICS						Total
Age/Sex	<1 year	1-5 years	6-17 years	18-59 years	>60 years	
Male	27	84	119	142	12	384
Female	33	103	146	174	14	470
<b>Total</b>	<b>60</b>	<b>187</b>	<b>265</b>	<b>316</b>	<b>26</b>	<b>854</b>

<b>Site ID</b>	<b>BO_S108</b>
<b>Site Type</b>	Collective Settlement/Centre
<b>Site Classification</b>	Spontaneous
<b>Site Open Date</b>	26-Aug-16
<b>Admin 1</b>	BORNO
<b>Admin 2</b>	KONDUGA
<b>Admin 3</b>	DALORI / WANORI
<b>Latitude</b>	11.775880
<b>Longitude</b>	13.217180

VULNERABLE GROUPS		
Pregnant Women	44	5.2%
Breastfeeding Mothers	97	11.4%
Persons with Physical Disabilities	3	0.4%
Persons with Mental Disabilities	2	0.2%
Single Female Headed Households	21	2.5%
Single Male Headed Households	10	1.2%
Older Persons	26	3.0%
<b>Total</b>	<b>203</b>	<b>23.8%</b>

MOBILITY			
Place of Origin of Largest IDP Group	BORNO	JERE	ALAU
Place of Origin of 2nd Largest IDP Group	BORNO	ABADAM	NULL
Area of intended return for Largest IDP Group	Place of origin		
Barriers to return home for Largest IDP Group	Lack of safety		

SITE MANAGEMENT AGENCY (SMA)			
Type of SMA	NULL	Agency Name	NULL
SMA Contact Name	NULL	Phone Number	NULL

SERVICES			
<b>SHELTER</b>			
% families living outside (no shelter)	<25%	Most needed NFIs	Mosquito nets
% families living in emergency shelter	None	% HHs with mosquito nets	<25%
% families living in makeshift shelter	>75%	% HHs with access to safe cooking facilities	<25%
% families living indoors (solid walls)	None	% HHs with access to electricity	None

HEALTH			
Location of health facilities/services	Off-site (<3 km)	Access to health facility/services	Yes
Health facilities/services provider	INGO	Most prevalent health problems	Malaria

WASH			
Location of site's main water source	Off-site (<10 mn)	Total number functioning toilets	3
Liters of water per person per day	5 - 10 ltr	Separate male/female toilets	No
Main problems with drinking water	None	Separate male/female bathing areas	No

FOOD			
Access to food	Yes, on site	Frequency of food distribution	Irregular
Access to market	Yes	Supplementary feeding for pregnant/lactant mothers?	No
Most common source for obtaining food	Cash	Supplementary feeding for children?	No

PROTECTION			
Security provided on-site	Yes	GBV referral mechanism in place	No
Main security provider	Self organized	Number of women friendly spaces	0
Most common type of security incident	None	Number of child friendly spaces	0
Most common type of GBV incident	None	Most reported problem in receiving support	None

EDUCATION		LIVELIHOOD	
Location of nearest education facility	Off-site	Number of families with source of income	0
% children going to school	<50%	Access to income generating activities	Yes

COMMUNICATION			
Main source for obtaining information	Local leader/Community leader	Main topic of information requested	Safety and Security



**8755**  
Households (HH)

**32555**  
Individuals

**Round 20**  
8 December 2017

DEMOGRAPHICS						Total
Age/Sex	<1 year	1-5 years	6-17 years	18-59 years	>60 years	
Male	824	2,680	5,837	3,752	988	14,081
Female	789	3,979	5,400	7,551	755	18,474
<b>Total</b>	<b>1,613</b>	<b>6,659</b>	<b>11,237</b>	<b>11,303</b>	<b>1,743</b>	<b>32,555</b>

<b>Site ID</b>	<b>BO_S110</b>
<b>Site Type</b>	Collective Settlement/Centre
<b>Site Classification</b>	Spontaneous
<b>Site Open Date</b>	2-Nov-15
<b>Admin 1</b>	BORNO
<b>Admin 2</b>	BAMA
<b>Admin 3</b>	KUMSHE /NDUGUNO
<b>Latitude</b>	11.257550
<b>Longitude</b>	14.154440

VULNERABLE GROUPS		
Pregnant Women	236	0.7%
Breastfeeding Mothers	4,106	12.6%
Persons with Physical Disabilities	5	0.0%
Persons with Mental Disabilities	8	0.0%
Single Female Headed Households	1,415	4.3%
Single Male Headed Households	83	0.3%
Older Persons	1,743	5.4%
<b>Total</b>	<b>7596</b>	<b>23.3%</b>

### MOBILITY

Place of Origin of Largest IDP Group	BORNO	BAMA	KUMSHE /NDUGUNO
Place of Origin of 2nd Largest IDP Group	BORNO	GWOZA	PULKA/BOKKO
Area of intended return for Largest IDP Group	Place of origin		
Barriers to return home for Largest IDP Group	Lack of safety		

### SITE MANAGEMENT AGENCY (SMA)

Type of SMA	Government	Agency Name	SEMA
SMA Contact Name	SEMA	Phone Number	NULL

### SERVICES

SHELTER			
% families living outside (no shelter)	None	Most needed NFIs	Blankets/Mats
% families living in emergency shelter	<75%	% HHs with mosquito nets	<75%
% families living in makeshift shelter	<25%	% HHs with access to safe cooking facilities	<50%
% families living indoors (solid walls)	<25%	% HHs with access to electricity	None

HEALTH			
Location of health facilities/services	On-site (<3 km)	Access to health facility/services	Yes
Health facilities/services provider	INGO	Most prevalent health problems	Malaria

WASH			
Location of site's main water source	On-site (<10 mn)	Total number functioning toilets	0
Liters of water per person per day	>15 ltr	Separate male/female toilets	Yes
Main problems with drinking water	None	Separate male/female bathing areas	Yes

FOOD			
Access to food	Yes, on site	Frequency of food distribution	Irregular
Access to market	Yes	Supplementary feeding for pregnant/lactant mothers?	Yes
Most common source for obtaining food	Distribution	Supplementary feeding for children?	Yes

PROTECTION			
Security provided on-site	Yes	GBV referral mechanism in place	Yes
Main security provider	Military	Number of women friendly spaces	0
Most common type of security incident	None	Number of child friendly spaces	1
Most common type of GBV incident	None	Most reported problem in receiving support	Not enough assistance for all entitled

EDUCATION		LIVELIHOOD	
Location of nearest education facility	On-site	Number of families with source of income	0
% children going to school	<50%	Access to income generating activities	Yes

COMMUNICATION			
Main source for obtaining information	Friends, neighbors and family	Main topic of information requested	Distribution



**506**  
Households (HH)

**2808**  
Individuals

**Round 20**  
8 December 2017

DEMOGRAPHICS						Total
Age/Sex	<1 year	1-5 years	6-17 years	18-59 years	>60 years	
Male	81	310	391	458	108	1,348
Female	87	336	423	497	117	1,460
<b>Total</b>	<b>168</b>	<b>646</b>	<b>814</b>	<b>955</b>	<b>225</b>	<b>2,808</b>

<b>Site ID</b>	<b>BO_S113</b>
<b>Site Type</b>	Camp
<b>Site Classification</b>	Spontaneous
<b>Site Open Date</b>	11-Mar-14
<b>Admin 1</b>	BORNO
<b>Admin 2</b>	JERE
<b>Admin 3</b>	OLD MAIDUGURI
<b>Latitude</b>	11.881560
<b>Longitude</b>	13.177080

VULNERABLE GROUPS		
Pregnant Women	56	2.0%
Breastfeeding Mothers	176	6.3%
Persons with Physical Disabilities	31	1.1%
Persons with Mental Disabilities	1	0.0%
Single Female Headed Households	43	1.5%
Single Male Headed Households	21	0.7%
Older Persons	225	8.0%
<b>Total</b>	<b>553</b>	<b>19.7%</b>

MOBILITY			
Place of Origin of Largest IDP Group	BORNO	JERE	NGUDAA/ADDAMARI
Place of Origin of 2nd Largest IDP Group	BORNO	MARTE	KIRENOWA
Area of intended return for Largest IDP Group	Place of origin		
Barriers to return home for Largest IDP Group	Lack of safety		

SITE MANAGEMENT AGENCY (SMA)			
Type of SMA	Government	Agency Name	SEMA
SMA Contact Name	SEMA	Phone Number	NULL

SERVICES			
SHELTER			
% families living outside (no shelter)	None	Most needed NFIs	Mosquito nets
% families living in emergency shelter	<75%	% HHs with mosquito nets	<50%
% families living in makeshift shelter	<25%	% HHs with access to safe cooking facilities	<25%
% families living indoors (solid walls)	<25%	% HHs with access to electricity	None

HEALTH			
Location of health facilities/services	On-site (<3 km)	Access to health facility/services	Yes
Health facilities/services provider	NGO	Most prevalent health problems	Malaria

WASH			
Location of site's main water source	On-site (<10 mn)	Total number functioning toilets	0
Liters of water per person per day	>15 ltr	Separate male/female toilets	No
Main problems with drinking water	None	Separate male/female bathing areas	No

FOOD			
Access to food	Yes, on site	Frequency of food distribution	Irregular
Access to market	Yes	Supplementary feeding for pregnant/lactant mothers?	No
Most common source for obtaining food	Cash	Supplementary feeding for children?	Yes

PROTECTION			
Security provided on-site	Yes	GBV referral mechanism in place	No
Main security provider	Self organized	Number of women friendly spaces	0
Most common type of security incident	None	Number of child friendly spaces	0
Most common type of GBV incident	None	Most reported problem in receiving support	None

EDUCATION		LIVELIHOOD	
Location of nearest education facility	Off-site	Number of families with source of income	0
% children going to school	<25%	Access to income generating activities	Yes

COMMUNICATION			
Main source for obtaining information	Friends, neighbors and family	Main topic of information requested	Distribution



**29**  
Households (HH)

**156**  
Individuals

**Round 20**  
8 December 2017

DEMOGRAPHICS						Total
Age/Sex	<1 year	1-5 years	6-17 years	18-59 years	>60 years	
Male	10	11	20	11	14	66
Female	12	12	32	15	19	90
<b>Total</b>	<b>22</b>	<b>23</b>	<b>52</b>	<b>26</b>	<b>33</b>	<b>156</b>

<b>Site ID</b>	<b>BO_S115</b>
<b>Site Type</b>	Collective Settlement/Centre
<b>Site Classification</b>	Spontaneous
<b>Site Open Date</b>	NULL
<b>Admin 1</b>	BORNO
<b>Admin 2</b>	MAIDUGURI M. C.
<b>Admin 3</b>	MAISANDARI
<b>Latitude</b>	11.793710
<b>Longitude</b>	13.133040

VULNERABLE GROUPS		
Pregnant Women	4	2.6%
Breastfeeding Mothers	23	14.7%
Persons with Physical Disabilities	0	0.0%
Persons with Mental Disabilities	0	0.0%
Single Female Headed Households	4	2.6%
Single Male Headed Households	0	0.0%
Older Persons	33	21.2%
<b>Total</b>	<b>64</b>	<b>41.0%</b>

MOBILITY			
Place of Origin of Largest IDP Group	BORNO	KONDUGA	MASBA / DALWA WEST
Place of Origin of 2nd Largest IDP Group	BORNO	KONDUGA	KONDUGA
Area of intended return for Largest IDP Group	Place of origin		
Barriers to return home for Largest IDP Group	Lack of safety		

SITE MANAGEMENT AGENCY (SMA)			
Type of SMA	NULL	Agency Name	NULL
SMA Contact Name	NULL	Phone Number	NULL

SERVICES			
<b>SHELTER</b>			
% families living outside (no shelter)	None	Most needed NFIs	Mosquito nets
% families living in emergency shelter	None	% HHs with mosquito nets	<50%
% families living in makeshift shelter	>75%	% HHs with access to safe cooking facilities	<50%
% families living indoors (solid walls)	None	% HHs with access to electricity	None

HEALTH			
Location of health facilities/services	On-site (<3 km)	Access to health facility/services	Yes
Health facilities/services provider	INGO	Most prevalent health problems	Fever

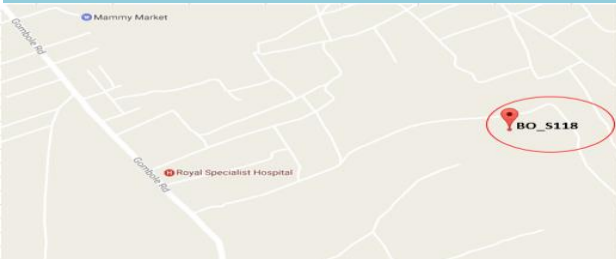
WASH			
Location of site's main water source	Off-site (<10 mn)	Total number functioning toilets	6
Liters of water per person per day	>15 ltr	Separate male/female toilets	No
Main problems with drinking water	None	Separate male/female bathing areas	Yes

FOOD			
Access to food	Yes, on site	Frequency of food distribution	Irregular
Access to market	Yes	Supplementary feeding for pregnant/lactant mothers?	No
Most common source for obtaining food	Distribution	Supplementary feeding for children?	Yes

PROTECTION			
Security provided on-site	Yes	GBV referral mechanism in place	Yes
Main security provider	Self organized	Number of women friendly spaces	0
Most common type of security incident	None	Number of child friendly spaces	0
Most common type of GBV incident	None	Most reported problem in receiving support	Not enough assistance for all entitled

EDUCATION		LIVELIHOOD	
Location of nearest education facility	Off-site	Number of families with source of income	11
% children going to school	<75%	Access to income generating activities	Yes

COMMUNICATION			
Main source for obtaining information	Friends, neighbors and family	Main topic of information requested	Registration



**24**  
Households (HH)

**121**  
Individuals

**Round 20**  
8 December 2017

DEMOGRAPHICS						Total
Age/Sex	<1 year	1-5 years	6-17 years	18-59 years	>60 years	
Male	3	13	15	19	1	51
Female	7	16	20	25	2	70
<b>Total</b>	<b>10</b>	<b>29</b>	<b>35</b>	<b>44</b>	<b>3</b>	<b>121</b>

<b>Site ID</b>	<b>BO_S118</b>
<b>Site Type</b>	Collective Settlement/Centre
<b>Site Classification</b>	Spontaneous
<b>Site Open Date</b>	11-Jul-16
<b>Admin 1</b>	BORNO
<b>Admin 2</b>	JERE
<b>Admin 3</b>	BALE GALTIMARI
<b>Latitude</b>	11.793010
<b>Longitude</b>	13.180680

VULNERABLE GROUPS		
Pregnant Women	4	3.3%
Breastfeeding Mothers	10	8.3%
Persons with Physical Disabilities	4	3.3%
Persons with Mental Disabilities	1	0.8%
Single Female Headed Households	0	0.0%
Single Male Headed Households	0	0.0%
Older Persons	3	2.5%
<b>Total</b>	<b>22</b>	<b>18.2%</b>

MOBILITY			
Place of Origin of Largest IDP Group	BORNO	BAMA	KASUGULA
Place of Origin of 2nd Largest IDP Group	BORNO	KONDUGA	KONDUGA
Area of intended return for Largest IDP Group	Place of origin		
Barriers to return home for Largest IDP Group	House damaged/destroyed		

SITE MANAGEMENT AGENCY (SMA)			
Type of SMA	NULL	Agency Name	NULL
SMA Contact Name	NULL	Phone Number	NULL

SERVICES			
SHELTER			
% families living outside (no shelter)	None	Most needed NFIs	Blankets/Mats
% families living in emergency shelter	>75%	% HHs with mosquito nets	<50%
% families living in makeshift shelter	<25%	% HHs with access to safe cooking facilities	<25%
% families living indoors (solid walls)	None	% HHs with access to electricity	None

HEALTH			
Location of health facilities/services	Off-site (<3 km)	Access to health facility/services	Yes
Health facilities/services provider	Government	Most prevalent health problems	Malaria

WASH			
Location of site's main water source	On-site (<10 mn)	Total number functioning toilets	6
Liters of water per person per day	10 - 15 ltr	Separate male/female toilets	No
Main problems with drinking water	None	Separate male/female bathing areas	No

FOOD			
Access to food	Yes, off site	Frequency of food distribution	Irregular
Access to market	Yes	Supplementary feeding for pregnant/lactant mothers?	Yes
Most common source for obtaining food	Cash	Supplementary feeding for children?	Yes

PROTECTION			
Security provided on-site	Yes	GBV referral mechanism in place	No
Main security provider	Self organized	Number of women friendly spaces	0
Most common type of security incident	None	Number of child friendly spaces	0
Most common type of GBV incident	None	Most reported problem in receiving support	None

EDUCATION		LIVELIHOOD	
Location of nearest education facility	On-site	Number of families with source of income	7
% children going to school	<25%	Access to income generating activities	Yes

COMMUNICATION			
Main source for obtaining information	Friends, neighbors and family	Main topic of information requested	Distribution





**8**  
Households (HH)

**67**  
Individuals

**Round 20**  
8 December 2017

DEMOGRAPHICS						Total
Age/Sex	<1 year	1-5 years	6-17 years	18-59 years	>60 years	
Male	1	6	7	11	1	26
Female	3	9	13	14	2	41
<b>Total</b>	<b>4</b>	<b>15</b>	<b>20</b>	<b>25</b>	<b>3</b>	<b>67</b>

<b>Site ID</b>	<b>BO_S120</b>
<b>Site Type</b>	Collective Settlement/Centre
<b>Site Classification</b>	Spontaneous
<b>Site Open Date</b>	15-Jul-15
<b>Admin 1</b>	BORNO
<b>Admin 2</b>	JERE
<b>Admin 3</b>	BALE GALTIMARI
<b>Latitude</b>	11.806640
<b>Longitude</b>	13.176450

VULNERABLE GROUPS		
Pregnant Women	2	3.0%
Breastfeeding Mothers	4	6.0%
Persons with Physical Disabilities	0	0.0%
Persons with Mental Disabilities	0	0.0%
Single Female Headed Households	0	0.0%
Single Male Headed Households	0	0.0%
Older Persons	3	4.5%
<b>Total</b>	<b>9</b>	<b>13.4%</b>

MOBILITY			
Place of Origin of Largest IDP Group	BORNO	MONGUNO	MONGUNO
Place of Origin of 2nd Largest IDP Group	BORNO	KUKAWA	KUKAWA
Area of intended return for Largest IDP Group	Place of origin		
Barriers to return home for Largest IDP Group	Accessibility		

SITE MANAGEMENT AGENCY (SMA)			
Type of SMA	NULL	Agency Name	NULL
SMA Contact Name	NULL	Phone Number	NULL

SERVICES			
SHELTER			
% families living outside (no shelter)	None	Most needed NFIs	Mosquito nets
% families living in emergency shelter	None	% HHs with mosquito nets	<25%
% families living in makeshift shelter	None	% HHs with access to safe cooking facilities	<50%
% families living indoors (solid walls)	>75%	% HHs with access to electricity	None

HEALTH			
Location of health facilities/services	Off-site (<3 km)	Access to health facility/services	Yes
Health facilities/services provider	Government	Most prevalent health problems	Malaria

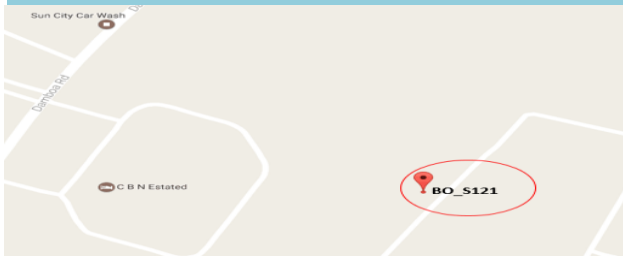
WASH			
Location of site's main water source	On-site (<10 mn)	Total number functioning toilets	0
Liters of water per person per day	10 - 15 ltr	Separate male/female toilets	No
Main problems with drinking water	None	Separate male/female bathing areas	Yes

FOOD			
Access to food	Yes, on site	Frequency of food distribution	Irregular
Access to market	Yes	Supplementary feeding for pregnant/lactant mothers?	No
Most common source for obtaining food	Cash	Supplementary feeding for children?	Yes

PROTECTION			
Security provided on-site	Yes	GBV referral mechanism in place	No
Main security provider	Self organized	Number of women friendly spaces	0
Most common type of security incident	None	Number of child friendly spaces	0
Most common type of GBV incident	None	Most reported problem in receiving support	None

EDUCATION		LIVELIHOOD	
Location of nearest education facility	Off-site	Number of families with source of income	0
% children going to school	<25%	Access to income generating activities	Yes

COMMUNICATION			
Main source for obtaining information	Friends, neighbors and family	Main topic of information requested	Distribution



**37**  
Households (HH)

**165**  
Individuals

**Round 20**  
8 December 2017

DEMOGRAPHICS						Total
Age/Sex	<1 year	1-5 years	6-17 years	18-59 years	>60 years	
Male	7	18	29	22	2	78
Female	9	22	22	31	3	87
<b>Total</b>	<b>16</b>	<b>40</b>	<b>51</b>	<b>53</b>	<b>5</b>	<b>165</b>

<b>Site ID</b>	<b>BO_S121</b>
<b>Site Type</b>	Collective Settlement/Centre
<b>Site Classification</b>	Spontaneous
<b>Site Open Date</b>	NULL
<b>Admin 1</b>	BORNO
<b>Admin 2</b>	MAIDUGURI M. C.
<b>Admin 3</b>	MAISANDARI
<b>Latitude</b>	11.794180
<b>Longitude</b>	13.133370

VULNERABLE GROUPS		
Pregnant Women	1	0.6%
Breastfeeding Mothers	17	10.3%
Persons with Physical Disabilities	0	0.0%
Persons with Mental Disabilities	0	0.0%
Single Female Headed Households	0	0.0%
Single Male Headed Households	0	0.0%
Older Persons	5	3.0%
<b>Total</b>	<b>23</b>	<b>13.9%</b>

MOBILITY			
Place of Origin of Largest IDP Group	BORNO	KONDUGA	DAWA EAST / MALARI / KANGAMAR
Place of Origin of 2nd Largest IDP Group	NULL	NULL	NULL
Area of intended return for Largest IDP Group	Place of origin		
Barriers to return home for Largest IDP Group	Lack of safety		

SITE MANAGEMENT AGENCY (SMA)			
Type of SMA	NULL	Agency Name	NULL
SMA Contact Name	NULL	Phone Number	NULL

SERVICES			
SHELTER			
% families living outside (no shelter)	None	Most needed NFIs	Blankets/Mats
% families living in emergency shelter	>75%	% HHs with mosquito nets	<75%
% families living in makeshift shelter	None	% HHs with access to safe cooking facilities	None
% families living indoors (solid walls)	None	% HHs with access to electricity	<75%

HEALTH			
Location of health facilities/services	On-site (<3 km)	Access to health facility/services	Yes
Health facilities/services provider	NGO	Most prevalent health problems	Malaria

WASH			
Location of site's main water source	On-site (<10 mn)	Total number functioning toilets	8
Liters of water per person per day	<5 ltr	Separate male/female toilets	No
Main problems with drinking water	None	Separate male/female bathing areas	Yes

FOOD			
Access to food	Yes, on site	Frequency of food distribution	Irregular
Access to market	Yes	Supplementary feeding for pregnant/lactant mothers?	No
Most common source for obtaining food	Cash	Supplementary feeding for children?	Yes

PROTECTION			
Security provided on-site	Yes	GBV referral mechanism in place	Yes
Main security provider	Self organized	Number of women friendly spaces	0
Most common type of security incident	None	Number of child friendly spaces	0
Most common type of GBV incident	None	Most reported problem in receiving support	Not enough assistance for all entitled

EDUCATION		LIVELIHOOD	
Location of nearest education facility	On-site	Number of families with source of income	7
% children going to school	<50%	Access to income generating activities	Yes

COMMUNICATION			
Main source for obtaining information	Local leader/Community leader	Main topic of information requested	Distribution



**15**  
Households (HH)

**60**  
Individuals

**Round 20**  
8 December 2017

DEMOGRAPHICS						Total
Age/Sex	<1 year	1-5 years	6-17 years	18-59 years	>60 years	
Male	3	3	7	9	2	24
Female	6	5	10	12	3	36
<b>Total</b>	<b>9</b>	<b>8</b>	<b>17</b>	<b>21</b>	<b>5</b>	<b>60</b>

<b>Site ID</b>	<b>BO_S124</b>
<b>Site Type</b>	Collective Settlement/Centre
<b>Site Classification</b>	Spontaneous
<b>Site Open Date</b>	2-Aug-13
<b>Admin 1</b>	BORNO
<b>Admin 2</b>	JERE
<b>Admin 3</b>	BALE GALTIMARI
<b>Latitude</b>	11.804680
<b>Longitude</b>	13.170328

VULNERABLE GROUPS		
Pregnant Women	4	6.7%
Breastfeeding Mothers	9	15.0%
Persons with Physical Disabilities	0	0.0%
Persons with Mental Disabilities	0	0.0%
Single Female Headed Households	0	0.0%
Single Male Headed Households	2	3.3%
Older Persons	5	8.3%
<b>Total</b>	<b>20</b>	<b>33.3%</b>

MOBILITY			
Place of Origin of Largest IDP Group	BORNO	BAMA	KASUGULA
Place of Origin of 2nd Largest IDP Group	BORNO	BAMA	SABSABWA / SOYE/ BULONGU
Area of intended return for Largest IDP Group	Place of origin		
Barriers to return home for Largest IDP Group	Basic infrastructures damaged/flooded		

SITE MANAGEMENT AGENCY (SMA)			
Type of SMA	NULL	Agency Name	NULL
SMA Contact Name	NULL	Phone Number	NULL

SERVICES			
<b>SHELTER</b>			
% families living outside (no shelter)	None	Most needed NFIs	Blankets/Mats
% families living in emergency shelter	>75%	% HHs with mosquito nets	<25%
% families living in makeshift shelter	<25%	% HHs with access to safe cooking facilities	<25%
% families living indoors (solid walls)	None	% HHs with access to electricity	None

HEALTH			
Location of health facilities/services	On-site (<3 km)	Access to health facility/services	Yes
Health facilities/services provider	Government	Most prevalent health problems	Malaria

WASH			
Location of site's main water source	On-site (<10 mn)	Total number functioning toilets	4
Liters of water per person per day	10 - 15 ltr	Separate male/female toilets	No
Main problems with drinking water	None	Separate male/female bathing areas	No

FOOD			
Access to food	Yes, on site	Frequency of food distribution	Irregular
Access to market	Yes	Supplementary feeding for pregnant/lactant mothers?	No
Most common source for obtaining food	Cash	Supplementary feeding for children?	Yes

PROTECTION			
Security provided on-site	Yes	GBV referral mechanism in place	No
Main security provider	Self organized	Number of women friendly spaces	0
Most common type of security incident	None	Number of child friendly spaces	0
Most common type of GBV incident	None	Most reported problem in receiving support	Not enough assistance for all entitled

EDUCATION		LIVELIHOOD	
Location of nearest education facility	Off-site	Number of families with source of income	14
% children going to school	<25%	Access to income generating activities	Yes

COMMUNICATION			
Main source for obtaining information	Friends, neighbors and family	Main topic of information requested	Distribution



**25**  
Households (HH)

**143**  
Individuals

**Round 20**  
8 December 2017

DEMOGRAPHICS						Total
Age/Sex	<1 year	1-5 years	6-17 years	18-59 years	>60 years	
Male	6	15	15	22	6	64
Female	9	17	22	24	7	79
<b>Total</b>	<b>15</b>	<b>32</b>	<b>37</b>	<b>46</b>	<b>13</b>	<b>143</b>

<b>Site ID</b>	<b>BO_S125</b>
<b>Site Type</b>	Camp
<b>Site Classification</b>	Spontaneous
<b>Site Open Date</b>	10-Oct-14
<b>Admin 1</b>	BORNO
<b>Admin 2</b>	JERE
<b>Admin 3</b>	MASHAMARI
<b>Latitude</b>	11.852860
<b>Longitude</b>	13.179870

VULNERABLE GROUPS		
Pregnant Women	2	1.4%
Breastfeeding Mothers	19	13.3%
Persons with Physical Disabilities	2	1.4%
Persons with Mental Disabilities	1	0.7%
Single Female Headed Households	4	2.8%
Single Male Headed Households	0	0.0%
Older Persons	13	9.1%
<b>Total</b>	<b>41</b>	<b>28.7%</b>

MOBILITY			
Place of Origin of Largest IDP Group	BORNO	DIKWA	BOBOSHE
Place of Origin of 2nd Largest IDP Group	NULL	NULL	NULL
Area of intended return for Largest IDP Group	Place of origin		
Barriers to return home for Largest IDP Group	Lack of safety		

SITE MANAGEMENT AGENCY (SMA)			
Type of SMA	NULL	Agency Name	NULL
SMA Contact Name	NULL	Phone Number	NULL

SERVICES			
<b>SHELTER</b>			
% families living outside (no shelter)	None	Most needed NFIs	Blankets/Mats
% families living in emergency shelter	None	% HHs with mosquito nets	<50%
% families living in makeshift shelter	>75%	% HHs with access to safe cooking facilities	<25%
% families living indoors (solid walls)	None	% HHs with access to electricity	None

HEALTH			
Location of health facilities/services	Off-site (>3 km)	Access to health facility/services	Yes
Health facilities/services provider	INGO	Most prevalent health problems	Malaria

WASH			
Location of site's main water source	Off-site (>10 mn)	Total number functioning toilets	4
Liters of water per person per day	10 - 15 ltr	Separate male/female toilets	No
Main problems with drinking water	None	Separate male/female bathing areas	No

FOOD			
Access to food	Yes, on site	Frequency of food distribution	Irregular
Access to market	Yes	Supplementary feeding for pregnant/lactant mothers?	No
Most common source for obtaining food	Cash	Supplementary feeding for children?	No

PROTECTION			
Security provided on-site	Yes	GBV referral mechanism in place	Yes
Main security provider	Self organized	Number of women friendly spaces	0
Most common type of security incident	None	Number of child friendly spaces	0
Most common type of GBV incident	None	Most reported problem in receiving support	None

EDUCATION		LIVELIHOOD	
Location of nearest education facility	Off-site	Number of families with source of income	12
% children going to school	<25%	Access to income generating activities	Yes

COMMUNICATION			
Main source for obtaining information	Local leader/Community leader	Main topic of information requested	Distribution



**35**  
Households (HH)

**181**  
Individuals

**Round 20**  
8 December 2017

DEMOGRAPHICS						Total
Age/Sex	<1 year	1-5 years	6-17 years	18-59 years	>60 years	
Male	8	14	26	25	6	79
Female	11	20	33	30	8	102
<b>Total</b>	<b>19</b>	<b>34</b>	<b>59</b>	<b>55</b>	<b>14</b>	<b>181</b>

<b>Site ID</b>	<b>BO_S127</b>
<b>Site Type</b>	Collective Settlement/Centre
<b>Site Classification</b>	Spontaneous
<b>Site Open Date</b>	1-Jan-16
<b>Admin 1</b>	BORNO
<b>Admin 2</b>	JERE
<b>Admin 3</b>	MAIMUSARI
<b>Latitude</b>	11.833390
<b>Longitude</b>	13.187420

VULNERABLE GROUPS		
Pregnant Women	8	4.4%
Breastfeeding Mothers	25	13.8%
Persons with Physical Disabilities	1	0.6%
Persons with Mental Disabilities	0	0.0%
Single Female Headed Households	5	2.8%
Single Male Headed Households	8	4.4%
Older Persons	14	7.7%
<b>Total</b>	<b>61</b>	<b>33.7%</b>

MOBILITY			
Place of Origin of Largest IDP Group	BORNO	KONDUGA	DAWA EAST / MALARI / KANGAMAR
Place of Origin of 2nd Largest IDP Group	BORNO	BAMA	NULL
Area of intended return for Largest IDP Group	Place of origin		
Barriers to return home for Largest IDP Group	House damaged/destroyed		

SITE MANAGEMENT AGENCY (SMA)			
Type of SMA	NULL	Agency Name	NULL
SMA Contact Name	NULL	Phone Number	NULL

SERVICES			
SHELTER			
% families living outside (no shelter)	None	Most needed NFIs	Kitchen sets
% families living in emergency shelter	<25%	% HHs with mosquito nets	<50%
% families living in makeshift shelter	<75%	% HHs with access to safe cooking facilities	<25%
% families living indoors (solid walls)	<25%	% HHs with access to electricity	None

HEALTH			
Location of health facilities/services	On-site (>3 km)	Access to health facility/services	Yes
Health facilities/services provider	Government	Most prevalent health problems	Malaria

WASH			
Location of site's main water source	On-site (<10 mn)	Total number functioning toilets	0
Liters of water per person per day	>15 ltr	Separate male/female toilets	No
Main problems with drinking water	None	Separate male/female bathing areas	No

FOOD			
Access to food	Yes, on site	Frequency of food distribution	Irregular
Access to market	Yes	Supplementary feeding for pregnant/lactant mothers?	No
Most common source for obtaining food	Cash	Supplementary feeding for children?	Yes

PROTECTION			
Security provided on-site	Yes	GBV referral mechanism in place	No
Main security provider	Police	Number of women friendly spaces	0
Most common type of security incident	None	Number of child friendly spaces	0
Most common type of GBV incident	None	Most reported problem in receiving support	Not enough assistance for all entitled

EDUCATION		LIVELIHOOD	
Location of nearest education facility	On-site	Number of families with source of income	0
% children going to school	<25%	Access to income generating activities	Yes

COMMUNICATION			
Main source for obtaining information	Friends, neighbors and family	Main topic of information requested	Distribution



**89**  
Households (HH)

**601**  
Individuals

**Round 20**  
8 December 2017

DEMOGRAPHICS						Total
Age/Sex	<1 year	1-5 years	6-17 years	18-59 years	>60 years	
Male	20	67	59	125	10	281
Female	23	54	70	165	8	320
<b>Total</b>	<b>43</b>	<b>121</b>	<b>129</b>	<b>290</b>	<b>18</b>	<b>601</b>

<b>Site ID</b>	<b>BO_S128</b>
<b>Site Type</b>	Collective Settlement/Centre
<b>Site Classification</b>	Spontaneous
<b>Site Open Date</b>	12-Dec-15
<b>Admin 1</b>	BORNO
<b>Admin 2</b>	JERE
<b>Admin 3</b>	DUSUMAN
<b>Latitude</b>	11.869170
<b>Longitude</b>	13.253190

VULNERABLE GROUPS		
Pregnant Women	10	1.7%
Breastfeeding Mothers	57	9.5%
Persons with Physical Disabilities	2	0.3%
Persons with Mental Disabilities	5	0.8%
Single Female Headed Households	10	1.7%
Single Male Headed Households	1	0.2%
Older Persons	18	3.0%
<b>Total</b>	<b>103</b>	<b>17.1%</b>

MOBILITY			
Place of Origin of Largest IDP Group	BORNO	MAFA	LOSKURI
Place of Origin of 2nd Largest IDP Group	BORNO	MAFA	NULL
Area of intended return for Largest IDP Group	Place of origin		
Barriers to return home for Largest IDP Group	Lack of safety		

SITE MANAGEMENT AGENCY (SMA)			
Type of SMA	NULL	Agency Name	NULL
SMA Contact Name	NULL	Phone Number	NULL

SERVICES			
SHELTER			
% families living outside (no shelter)	None	Most needed NFIs	Blankets/Mats
% families living in emergency shelter	<50%	% HHs with mosquito nets	<50%
% families living in makeshift shelter	<75%	% HHs with access to safe cooking facilities	<25%
% families living indoors (solid walls)	None	% HHs with access to electricity	None

HEALTH			
Location of health facilities/services	Off-site (<3 km)	Access to health facility/services	Yes
Health facilities/services provider	INGO	Most prevalent health problems	Malaria

WASH			
Location of site's main water source	Off-site (<10 mn)	Total number functioning toilets	16
Liters of water per person per day	10 - 15 ltr	Separate male/female toilets	Yes
Main problems with drinking water	None	Separate male/female bathing areas	Yes

FOOD			
Access to food	Yes, on site	Frequency of food distribution	Irregular
Access to market	Yes	Supplementary feeding for pregnant/lactant mothers?	No
Most common source for obtaining food	Cash	Supplementary feeding for children?	No

PROTECTION			
Security provided on-site	Yes	GBV referral mechanism in place	No
Main security provider	Self organized	Number of women friendly spaces	0
Most common type of security incident	None	Number of child friendly spaces	0
Most common type of GBV incident	None	Most reported problem in receiving support	Not enough assistance for all entitled

EDUCATION		LIVELIHOOD	
Location of nearest education facility	Off-site	Number of families with source of income	40
% children going to school	<25%	Access to income generating activities	Yes

COMMUNICATION			
Main source for obtaining information	Friends, neighbors and family	Main topic of information requested	Distribution



**23**  
Households (HH)

**148**  
Individuals

**Round 20**  
8 December 2017

### DEMOGRAPHICS

Age/Sex	<1 year	1-5 years	6-17 years	18-59 years	>60 years	Total
Male	9	10	13	25	4	61
Female	6	17	29	29	6	87
<b>Total</b>	<b>15</b>	<b>27</b>	<b>42</b>	<b>54</b>	<b>10</b>	<b>148</b>

<b>Site ID</b>	<b>BO_S129</b>
<b>Site Type</b>	Collective Settlement/Centre
<b>Site Classification</b>	Spontaneous
<b>Site Open Date</b>	9-Aug-15
<b>Admin 1</b>	BORNO
<b>Admin 2</b>	JERE
<b>Admin 3</b>	DUSUMAN
<b>Latitude</b>	11.869550
<b>Longitude</b>	13.253730

### VULNERABLE GROUPS

Pregnant Women	2	1.4%
Breastfeeding Mothers	15	10.1%
Persons with Physical Disabilities	0	0.0%
Persons with Mental Disabilities	0	0.0%
Single Female Headed Households	2	1.4%
Single Male Headed Households	1	0.7%
Older Persons	10	6.8%
<b>Total</b>	<b>30</b>	<b>20.3%</b>

### MOBILITY

Place of Origin of Largest IDP Group	BORNO	MAFA	LIMANTI
Place of Origin of 2nd Largest IDP Group	BORNO	MAFA	NULL
Area of intended return for Largest IDP Group	Place of origin		
Barriers to return home for Largest IDP Group	House damaged/destroyed		

### SITE MANAGEMENT AGENCY (SMA)

Type of SMA	NULL	Agency Name	NULL
SMA Contact Name	NULL	Phone Number	NULL

### SERVICES

SHELTER			
% families living outside (no shelter)	None	Most needed NFIs	Mosquito nets
% families living in emergency shelter	<50%	% HHs with mosquito nets	<25%
% families living in makeshift shelter	<75%	% HHs with access to safe cooking facilities	None
% families living indoors (solid walls)	None	% HHs with access to electricity	None

HEALTH			
Location of health facilities/services	On-site (<3 km)	Access to health facility/services	Yes
Health facilities/services provider	INGO	Most prevalent health problems	Malaria

WASH			
Location of site's main water source	Off-site (<10 mn)	Total number functioning toilets	6
Liters of water per person per day	5 - 10 ltr	Separate male/female toilets	Yes
Main problems with drinking water	None	Separate male/female bathing areas	No

FOOD			
Access to food	Yes, on site	Frequency of food distribution	Once a month
Access to market	Yes	Supplementary feeding for pregnant/lactant mothers?	No
Most common source for obtaining food	Distribution	Supplementary feeding for children?	No

PROTECTION			
Security provided on-site	Yes	GBV referral mechanism in place	No
Main security provider	Self organized	Number of women friendly spaces	0
Most common type of security incident	None	Number of child friendly spaces	0
Most common type of GBV incident	None	Most reported problem in receiving support	Not enough assistance for all entitled

EDUCATION		LIVELIHOOD	
Location of nearest education facility	Off-site	Number of families with source of income	5
% children going to school	<50%	Access to income generating activities	Yes

COMMUNICATION			
Main source for obtaining information	Friends, neighbors and family	Main topic of information requested	Distribution



**11**  
Households (HH)

**59**  
Individuals

**Round 20**  
8 December 2017

DEMOGRAPHICS						Total
Age/Sex	<1 year	1-5 years	6-17 years	18-59 years	>60 years	
Male	4	5	7	7	2	25
Female	4	5	11	12	2	34
<b>Total</b>	<b>8</b>	<b>10</b>	<b>18</b>	<b>19</b>	<b>4</b>	<b>59</b>

<b>Site ID</b>	<b>BO_S131</b>
<b>Site Type</b>	Collective Settlement/Centre
<b>Site Classification</b>	Spontaneous
<b>Site Open Date</b>	16-Jul-14
<b>Admin 1</b>	BORNO
<b>Admin 2</b>	JERE
<b>Admin 3</b>	MAIRI
<b>Latitude</b>	11.820110
<b>Longitude</b>	13.189400

VULNERABLE GROUPS		
Pregnant Women	3	5.1%
Breastfeeding Mothers	11	18.6%
Persons with Physical Disabilities	0	0.0%
Persons with Mental Disabilities	0	0.0%
Single Female Headed Households	2	3.4%
Single Male Headed Households	3	5.1%
Older Persons	4	6.8%
<b>Total</b>	<b>23</b>	<b>39.0%</b>

MOBILITY			
Place of Origin of Largest IDP Group	BORNO	KONDUGA	SOJIRI/ NGURO - NGURO
Place of Origin of 2nd Largest IDP Group	BORNO	KONDUGA	KELUMIRI / NGALBI AMARI / YALE
Area of intended return for Largest IDP Group	Place of origin		
Barriers to return home for Largest IDP Group	Lack of safety		

SITE MANAGEMENT AGENCY (SMA)			
Type of SMA	NULL	Agency Name	NULL
SMA Contact Name	NULL	Phone Number	NULL

SERVICES			
SHELTER			
% families living outside (no shelter)	None	Most needed NFIs	Blankets/Mats
% families living in emergency shelter	None	% HHs with mosquito nets	<50%
% families living in makeshift shelter	<75%	% HHs with access to safe cooking facilities	<25%
% families living indoors (solid walls)	<50%	% HHs with access to electricity	<25%

HEALTH			
Location of health facilities/services	On-site (<3 km)	Access to health facility/services	Yes
Health facilities/services provider	Government	Most prevalent health problems	Fever

WASH			
Location of site's main water source	On-site (<10 mn)	Total number functioning toilets	1
Liters of water per person per day	>15 ltr	Separate male/female toilets	No
Main problems with drinking water	None	Separate male/female bathing areas	No

FOOD			
Access to food	Yes, on site	Frequency of food distribution	Irregular
Access to market	Yes	Supplementary feeding for pregnant/lactant mothers?	Yes
Most common source for obtaining food	Cash	Supplementary feeding for children?	Yes

PROTECTION			
Security provided on-site	Yes	GBV referral mechanism in place	No
Main security provider	Local Authorities	Number of women friendly spaces	0
Most common type of security incident	None	Number of child friendly spaces	0
Most common type of GBV incident	None	Most reported problem in receiving support	None

EDUCATION		LIVELIHOOD	
Location of nearest education facility	On-site	Number of families with source of income	2
% children going to school	<50%	Access to income generating activities	Yes

COMMUNICATION			
Main source for obtaining information	Friends, neighbors and family	Main topic of information requested	Distribution





# GSSSS MONGUNO

Site Profile

DTM

Nigeria



**5132**

Households (HH)

**27300**

Individuals

**Round 20**

8 December 2017

DEMOGRAPHICS						Total
Age/Sex	<1 year	1-5 years	6-17 years	18-59 years	>60 years	
Male	247	2,513	3,427	5,483	614	12,284
Female	303	3,071	4,189	6,702	751	15,016
<b>Total</b>	<b>550</b>	<b>5,584</b>	<b>7,616</b>	<b>12,185</b>	<b>1,365</b>	<b>27,300</b>

<b>Site ID</b>	<b>BO_S133</b>
<b>Site Type</b>	Collective Settlement/Centre
<b>Site Classification</b>	Spontaneous
<b>Site Open Date</b>	8-Apr-15
<b>Admin 1</b>	BORNO
<b>Admin 2</b>	MONGUNO
<b>Admin 3</b>	MONGUNO
<b>Latitude</b>	12.680060
<b>Longitude</b>	13.610710

VULNERABLE GROUPS		
Pregnant Women	160	0.6%
Breastfeeding Mothers	1,800	6.6%
Persons with Physical Disabilities	58	0.2%
Persons with Mental Disabilities	37	0.1%
Single Female Headed Households	249	0.9%
Single Male Headed Households	89	0.3%
Older Persons	1,365	5.0%
<b>Total</b>	<b>3758</b>	<b>13.8%</b>

MOBILITY			
Place of Origin of Largest IDP Group	BORNO	KUKAWA	KEKENO
Place of Origin of 2nd Largest IDP Group	BORNO	MONGUNO	MONGUNO
Area of intended return for Largest IDP Group	Place of origin		
Barriers to return home for Largest IDP Group	Lack of safety		

SITE MANAGEMENT AGENCY (SMA)			
Type of SMA	Government	Agency Name	SEMA
SMA Contact Name	SEMA	Phone Number	NULL

SERVICES			
SHELTER			
% families living outside (no shelter)	None	Most needed NFIs	Blankets/Mats
% families living in emergency shelter	<25%	% HHs with mosquito nets	<75%
% families living in makeshift shelter	<75%	% HHs with access to safe cooking facilities	<75%
% families living indoors (solid walls)	<25%	% HHs with access to electricity	None

HEALTH			
Location of health facilities/services	On-site (<3 km)	Access to health facility/services	Yes
Health facilities/services provider	INGO	Most prevalent health problems	Malaria

WASH			
Location of site's main water source	On-site (<10 mn)	Total number functioning toilets	20
Liters of water per person per day	10 - 15 ltr	Separate male/female toilets	Yes
Main problems with drinking water	None	Separate male/female bathing areas	Yes

FOOD			
Access to food	Yes, on site	Frequency of food distribution	Irregular
Access to market	Yes	Supplementary feeding for pregnant/lactant mothers?	Yes
Most common source for obtaining food	Distribution	Supplementary feeding for children?	Yes

PROTECTION			
Security provided on-site	Yes	GBV referral mechanism in place	No
Main security provider	Self organized	Number of women friendly spaces	0
Most common type of security incident	None	Number of child friendly spaces	0
Most common type of GBV incident	None	Most reported problem in receiving support	None

EDUCATION		LIVELIHOOD	
Location of nearest education facility	On-site	Number of families with source of income	2000
% children going to school	<50%	Access to income generating activities	Yes

COMMUNICATION			
Main source for obtaining information	Local leader/Community leader	Main topic of information requested	Distribution



# SANGAYA

Site Profile

DTM

Nigeria



**1859**  
Households (HH)

**10217**  
Individuals

**Round 20**  
8 December 2017

DEMOGRAPHICS						Total
Age/Sex	<1 year	1-5 years	6-17 years	18-59 years	>60 years	
Male	490	899	1,471	1,635	318	4,813
Female	327	736	1,594	2,452	295	5,404
<b>Total</b>	<b>817</b>	<b>1,635</b>	<b>3,065</b>	<b>4,087</b>	<b>613</b>	<b>10,217</b>

VULNERABLE GROUPS		
Pregnant Women	202	2.0%
Breastfeeding Mothers	817	8.0%
Persons with Physical Disabilities	15	0.1%
Persons with Mental Disabilities	2	0.0%
Single Female Headed Households	20	0.2%
Single Male Headed Households	12	0.1%
Older Persons	613	6.0%
<b>Total</b>	<b>1681</b>	<b>16.5%</b>

<b>Site ID</b>	<b>BO_S138</b>
<b>Site Type</b>	Collective Settlement/Centre
<b>Site Classification</b>	Spontaneous
<b>Site Open Date</b>	9-Sep-16
<b>Admin 1</b>	BORNO
<b>Admin 2</b>	DIKWA
<b>Admin 3</b>	DIKWA
<b>Latitude</b>	12.030920
<b>Longitude</b>	13.916580

## MOBILITY

Place of Origin of Largest IDP Group	BORNO	DIKWA	MALLAM MAJA
Place of Origin of 2nd Largest IDP Group	BORNO	DIKWA	UFAYE / GUJILE
Area of intended return for Largest IDP Group	Place of origin		
Barriers to return home for Largest IDP Group	Lack of safety		

## SITE MANAGEMENT AGENCY (SMA)

Type of SMA	Government	Agency Name	SEMA
SMA Contact Name	SEMA	Phone Number	NULL

## SERVICES

SHELTER			
% families living outside (no shelter)	None	Most needed NFIs	Mosquito nets
% families living in emergency shelter	>75%	% HHs with mosquito nets	<75%
% families living in makeshift shelter	<25%	% HHs with access to safe cooking facilities	<25%
% families living indoors (solid walls)	None	% HHs with access to electricity	None

HEALTH			
Location of health facilities/services	On-site (<3 km)	Access to health facility/services	Yes
Health facilities/services provider	NGO	Most prevalent health problems	Malaria

WASH			
Location of site's main water source	On-site (<10 mn)	Total number functioning toilets	480
Liters of water per person per day	5 - 10 ltr	Separate male/female toilets	No
Main problems with drinking water	None	Separate male/female bathing areas	Yes

FOOD			
Access to food	Yes, on site	Frequency of food distribution	Once a month
Access to market	Yes	Supplementary feeding for pregnant/lactant mothers?	No
Most common source for obtaining food	Distribution	Supplementary feeding for children?	No

PROTECTION			
Security provided on-site	Yes	GBV referral mechanism in place	Yes
Main security provider	Military	Number of women friendly spaces	0
Most common type of security incident	None	Number of child friendly spaces	0
Most common type of GBV incident	None	Most reported problem in receiving support	Fighting between recipients at distribution points

EDUCATION			
Location of nearest education facility	Off-site	Number of families with source of income	1079
% children going to school	<50%	Access to income generating activities	Yes

COMMUNICATION			
Main source for obtaining information	Local leader/Community leader	Main topic of information requested	Safety and Security



**1417**  
Households (HH)

**6488**  
Individuals

**Round 20**  
8 December 2017

DEMOGRAPHICS						Total
Age/Sex	<1 year	1-5 years	6-17 years	18-59 years	>60 years	
Male	234	467	876	1,168	175	2,920
Female	285	571	1,070	1,427	215	3,568
<b>Total</b>	<b>519</b>	<b>1,038</b>	<b>1,946</b>	<b>2,595</b>	<b>390</b>	<b>6,488</b>

VULNERABLE GROUPS		
Pregnant Women	151	2.3%
Breastfeeding Mothers	519	8.0%
Persons with Physical Disabilities	9	0.1%
Persons with Mental Disabilities	2	0.0%
Single Female Headed Households	32	0.5%
Single Male Headed Households	6	0.1%
Older Persons	390	6.0%
<b>Total</b>	<b>1109</b>	<b>17.1%</b>

<b>Site ID</b>	<b>BO_S139</b>
<b>Site Type</b>	Collective Settlement/Centre
<b>Site Classification</b>	Spontaneous
<b>Site Open Date</b>	9-Sep-16
<b>Admin 1</b>	BORNO
<b>Admin 2</b>	DIKWA
<b>Admin 3</b>	DIKWA
<b>Latitude</b>	12.041140
<b>Longitude</b>	13.912720

MOBILITY			
Place of Origin of Largest IDP Group	BORNO	DIKWA	GAJIBO
Place of Origin of 2nd Largest IDP Group	BORNO	DIKWA	NGUDORAM
Area of intended return for Largest IDP Group	Place of origin		
Barriers to return home for Largest IDP Group	Lack of safety		

SITE MANAGEMENT AGENCY (SMA)			
Type of SMA	Government	Agency Name	SEMA
SMA Contact Name	SEMA	Phone Number	NULL

SERVICES			
SHELTER			
% families living outside (no shelter)	None	Most needed NFIs	Mattress
% families living in emergency shelter	None	% HHs with mosquito nets	<75%
% families living in makeshift shelter	<75%	% HHs with access to safe cooking facilities	<50%
% families living indoors (solid walls)	<50%	% HHs with access to electricity	None

HEALTH			
Location of health facilities/services	On-site (<3 km)	Access to health facility/services	Yes
Health facilities/services provider	INGO	Most prevalent health problems	Diarrhea

WASH			
Location of site's main water source	On-site (<10 mn)	Total number functioning toilets	4
Liters of water per person per day	5 - 10 ltr	Separate male/female toilets	No
Main problems with drinking water	None	Separate male/female bathing areas	No

FOOD			
Access to food	Yes, on site	Frequency of food distribution	Once a week
Access to market	Yes	Supplementary feeding for pregnant/lactant mothers?	No
Most common source for obtaining food	Distribution	Supplementary feeding for children?	No

PROTECTION			
Security provided on-site	No	GBV referral mechanism in place	Yes
Main security provider	None	Number of women friendly spaces	0
Most common type of security incident	None	Number of child friendly spaces	0
Most common type of GBV incident	None	Most reported problem in receiving support	None

EDUCATION			
Location of nearest education facility	On-site	Number of families with source of income	145
% children going to school	<50%	Access to income generating activities	Yes

COMMUNICATION			
Main source for obtaining information	Local leader/Community leader	Main topic of information requested	Safety and Security



# AGRIC IDP CAMP

Site Profile



Nigeria



**1806**  
Households (HH)

**9755**  
Individuals

**Round 20**  
8 December 2017

<b>Site ID</b>	<b>BO_S142</b>
<b>Site Type</b>	Collective Settlement/Centre
<b>Site Classification</b>	Spontaneous
<b>Site Open Date</b>	1-Sep-16
<b>Admin 1</b>	BORNO
<b>Admin 2</b>	DIKWA
<b>Admin 3</b>	DIKWA
<b>Latitude</b>	12.036850
<b>Longitude</b>	13.902920

DEMOGRAPHICS						Total
Age/Sex	<1 year	1-5 years	6-17 years	18-59 years	>60 years	
Male	351	624	1,317	1,756	263	4,311
Female	429	937	1,610	2,146	322	5,444
<b>Total</b>	<b>780</b>	<b>1,561</b>	<b>2,927</b>	<b>3,902</b>	<b>585</b>	<b>9,755</b>

VULNERABLE GROUPS		
Pregnant Women	161	1.7%
Breastfeeding Mothers	780	8.0%
Persons with Physical Disabilities	4	0.0%
Persons with Mental Disabilities	1	0.0%
Single Female Headed Households	12	0.1%
Single Male Headed Households	11	0.1%
Older Persons	585	6.0%
<b>Total</b>	<b>1554</b>	<b>15.9%</b>

## MOBILITY

Place of Origin of Largest IDP Group	BORNO	DIKWA	UFAYE / GUJILE
Place of Origin of 2nd Largest IDP Group	NULL	NULL	NULL
Area of intended return for Largest IDP Group	Place of origin		
Barriers to return home for Largest IDP Group	Lack of safety		

## SITE MANAGEMENT AGENCY (SMA)

Type of SMA	Government	Agency Name	SEMA
SMA Contact Name	SEMA	Phone Number	NULL

## SERVICES

SHELTER			
% families living outside (no shelter)	None	Most needed NFIs	Kitchen sets
% families living in emergency shelter	<25%	% HHs with mosquito nets	<75%
% families living in makeshift shelter	<25%	% HHs with access to safe cooking facilities	None
% families living indoors (solid walls)	<75%	% HHs with access to electricity	None

HEALTH			
Location of health facilities/services	On-site (<3 km)	Access to health facility/services	Yes
Health facilities/services provider	NGO	Most prevalent health problems	Fever

WASH			
Location of site's main water source	On-site (<10 mn)	Total number functioning toilets	89
Liters of water per person per day	5 - 10 ltr	Separate male/female toilets	No
Main problems with drinking water	None	Separate male/female bathing areas	No

FOOD			
Access to food	Yes, on site	Frequency of food distribution	Once a month
Access to market	Yes	Supplementary feeding for pregnant/lactant mothers?	No
Most common source for obtaining food	Distribution	Supplementary feeding for children?	No

PROTECTION			
Security provided on-site	Yes	GBV referral mechanism in place	Yes
Main security provider	Military	Number of women friendly spaces	0
Most common type of security incident	None	Number of child friendly spaces	0
Most common type of GBV incident	None	Most reported problem in receiving support	Not enough assistance for all entitled

EDUCATION		LIVELIHOOD	
Location of nearest education facility	On-site	Number of families with source of income	0
% children going to school	<75%	Access to income generating activities	Yes

COMMUNICATION			
Main source for obtaining information	Local leader/Community leader	Main topic of information requested	Distribution

**959**

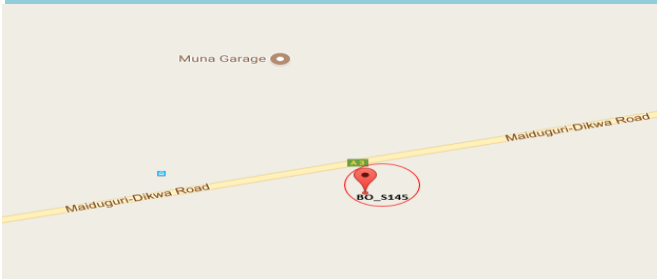
Households (HH)

**6577**

Individuals

**Round 20**

8 December 2017



<b>Site ID</b>	<b>BO_S145</b>
<b>Site Type</b>	Collective Settlement/Centre
<b>Site Classification</b>	Spontaneous
<b>Site Open Date</b>	1-Jan-15
<b>Admin 1</b>	BORNO
<b>Admin 2</b>	JERE
<b>Admin 3</b>	DUSUMAN
<b>Latitude</b>	11.867050
<b>Longitude</b>	13.252750

DEMOGRAPHICS						
Age/Sex	<1 year	1-5 years	6-17 years	18-59 years	>60 years	Total
Male	189	525	1,020	1,231	88	3,053
Female	205	726	1,150	1,334	109	3,524
<b>Total</b>	<b>394</b>	<b>1,251</b>	<b>2,170</b>	<b>2,565</b>	<b>197</b>	<b>6,577</b>

VULNERABLE GROUPS		
Pregnant Women	380	5.8%
Breastfeeding Mothers	481	7.3%
Persons with Physical Disabilities	20	0.3%
Persons with Mental Disabilities	40	0.6%
Single Female Headed Households	240	3.6%
Single Male Headed Households	12	0.2%
Older Persons	197	3.0%
<b>Total</b>	<b>1370</b>	<b>20.8%</b>

### MOBILITY

Place of Origin of Largest IDP Group	BORNO	MAFA	MUJIGINE
Place of Origin of 2nd Largest IDP Group	BORNO	DIKWA	DIKWA
Area of intended return for Largest IDP Group	Place of origin		
Barriers to return home for Largest IDP Group	Lack of food		

### SITE MANAGEMENT AGENCY (SMA)

Type of SMA	NULL	Agency Name	NULL
SMA Contact Name	NULL	Phone Number	NULL

### SERVICES

SHELTER			
% families living outside (no shelter)	None	Most needed NFIs	Blankets/Mats
% families living in emergency shelter	<25%	% HHs with mosquito nets	<50%
% families living in makeshift shelter	<75%	% HHs with access to safe cooking facilities	<25%
% families living indoors (solid walls)	<25%	% HHs with access to electricity	None

HEALTH			
Location of health facilities/services	Off-site (<3 km)	Access to health facility/services	Yes
Health facilities/services provider	INGO	Most prevalent health problems	Malaria

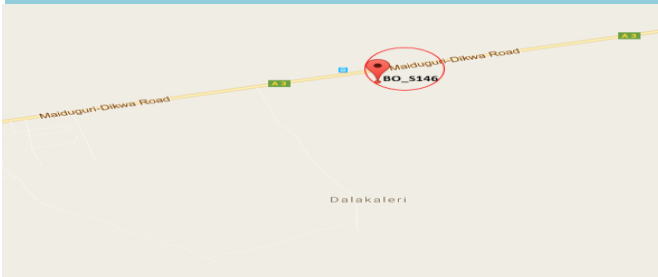
WASH			
Location of site's main water source	On-site (<10 mn)	Total number functioning toilets	34
Liters of water per person per day	5 - 10 ltr	Separate male/female toilets	Yes
Main problems with drinking water	None	Separate male/female bathing areas	Yes

FOOD			
Access to food	Yes, on site	Frequency of food distribution	Irregular
Access to market	Yes	Supplementary feeding for pregnant/lactant mothers?	No
Most common source for obtaining food	Distribution	Supplementary feeding for children?	No

PROTECTION			
Security provided on-site	Yes	GBV referral mechanism in place	No
Main security provider	Self organized	Number of women friendly spaces	0
Most common type of security incident	None	Number of child friendly spaces	0
Most common type of GBV incident	None	Most reported problem in receiving support	Not enough assistance for all entitled

EDUCATION		LIVELIHOOD	
Location of nearest education facility	Off-site	Number of families with source of income	400
% children going to school	<25%	Access to income generating activities	Yes

COMMUNICATION			
Main source for obtaining information	Friends, neighbors and family	Main topic of information requested	Distribution



**75**

Households (HH)

**415**

Individuals

**Round 20**

8 December 2017

### DEMOGRAPHICS

Age/Sex	<1 year	1-5 years	6-17 years	18-59 years	>60 years	Total
Male	11	32	73	77	12	205
Female	15	34	65	74	22	210
<b>Total</b>	<b>26</b>	<b>66</b>	<b>138</b>	<b>151</b>	<b>34</b>	<b>415</b>

### VULNERABLE GROUPS

Pregnant Women	4	1.0%
Breastfeeding Mothers	35	8.4%
Persons with Physical Disabilities	2	0.5%
Persons with Mental Disabilities	7	1.7%
Single Female Headed Households	12	2.9%
Single Male Headed Households	1	0.2%
Older Persons	34	8.2%
<b>Total</b>	<b>95</b>	<b>22.9%</b>

<b>Site ID</b>	<b>BO_S146</b>
<b>Site Type</b>	Collective Settlement/Centre
<b>Site Classification</b>	Spontaneous
<b>Site Open Date</b>	20-Aug-14
<b>Admin 1</b>	BORNO
<b>Admin 2</b>	JERE
<b>Admin 3</b>	DUSUMAN
<b>Latitude</b>	11.867400
<b>Longitude</b>	13.250570

### MOBILITY

Place of Origin of Largest IDP Group	BORNO	MAFA	MUJIGINE
Place of Origin of 2nd Largest IDP Group	BORNO	DIKWA	DIKWA
Area of intended return for Largest IDP Group	Place of origin		
Barriers to return home for Largest IDP Group	Lack of safety		

### SITE MANAGEMENT AGENCY (SMA)

Type of SMA	NULL	Agency Name	NULL
SMA Contact Name	NULL	Phone Number	NULL

### SERVICES

#### SHELTER

% families living outside (no shelter)	None	Most needed NFIs	Kitchen sets
% families living in emergency shelter	<25%	% HHs with mosquito nets	<50%
% families living in makeshift shelter	<75%	% HHs with access to safe cooking facilities	<25%
% families living indoors (solid walls)	<25%	% HHs with access to electricity	None

#### HEALTH

Location of health facilities/services	Off-site (<3 km)	Access to health facility/services	Yes
Health facilities/services provider	INGO	Most prevalent health problems	Wound infection

#### WASH

Location of site's main water source	On-site (<10 mn)	Total number functioning toilets	16
Liters of water per person per day	10 - 15 ltr	Separate male/female toilets	Yes
Main problems with drinking water	None	Separate male/female bathing areas	Yes

#### FOOD

Access to food	Yes, on site	Frequency of food distribution	Once a week
Access to market	Yes	Supplementary feeding for pregnant/lactant mothers?	No
Most common source for obtaining food	Cash	Supplementary feeding for children?	Yes

#### PROTECTION

Security provided on-site	Yes	GBV referral mechanism in place	No
Main security provider	Military	Number of women friendly spaces	0
Most common type of security incident	None	Number of child friendly spaces	0
Most common type of GBV incident	None	Most reported problem in receiving support	Not enough assistance for all entitled

#### EDUCATION

Location of nearest education facility	On-site	<b>LIVELIHOOD</b>	
% children going to school	<25%	Number of families with source of income	20
		Access to income generating activities	Yes

#### COMMUNICATION

Main source for obtaining information	Friends, neighbors and family	Main topic of information requested	Access to services
---------------------------------------	-------------------------------	-------------------------------------	--------------------

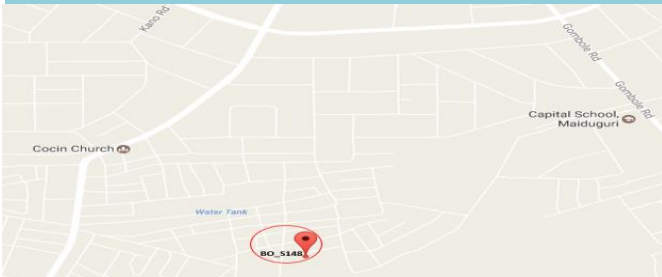


# ABULAM

Site Profile

DTM

Nigeria



**25**  
Households (HH)

**130**  
Individuals

**Round 20**  
8 December 2017

### DEMOGRAPHICS

Age/Sex	<1 year	1-5 years	6-17 years	18-59 years	>60 years	Total
Male	10	10	15	15	4	54
Female	13	13	25	20	5	76
<b>Total</b>	<b>23</b>	<b>23</b>	<b>40</b>	<b>35</b>	<b>9</b>	<b>130</b>

### VULNERABLE GROUPS

Pregnant Women	5	3.8%
Breastfeeding Mothers	23	17.7%
Persons with Physical Disabilities	0	0.0%
Persons with Mental Disabilities	0	0.0%
Single Female Headed Households	3	2.3%
Single Male Headed Households	0	0.0%
Older Persons	9	6.9%
<b>Total</b>	<b>40</b>	<b>30.8%</b>

<b>Site ID</b>	<b>BO_S148</b>
<b>Site Type</b>	Collective Settlement/Centre
<b>Site Classification</b>	Spontaneous
<b>Site Open Date</b>	NULL
<b>Admin 1</b>	BORNO
<b>Admin 2</b>	MAIDUGURI M. C.
<b>Admin 3</b>	MAISANDARI
<b>Latitude</b>	11.791650
<b>Longitude</b>	13.151480

### MOBILITY

Place of Origin of Largest IDP Group	BORNO	KONDUGA	MASBA / DALWA WEST
Place of Origin of 2nd Largest IDP Group	BORNO	KONDUGA	KONDUGA
Area of intended return for Largest IDP Group	Place of origin		
Barriers to return home for Largest IDP Group	Lack of safety		

### SITE MANAGEMENT AGENCY (SMA)

Type of SMA	NULL	Agency Name	NULL
SMA Contact Name	NULL	Phone Number	NULL

### SERVICES

SHELTER			
% families living outside (no shelter)	None	Most needed NFIs	Mosquito nets
% families living in emergency shelter	<25%	% HHs with mosquito nets	<50%
% families living in makeshift shelter	>75%	% HHs with access to safe cooking facilities	<50%
% families living indoors (solid walls)	None	% HHs with access to electricity	None

HEALTH			
Location of health facilities/services	On-site (<3 km)	Access to health facility/services	Yes
Health facilities/services provider	INGO	Most prevalent health problems	Malaria

WASH			
Location of site's main water source	On-site (<10 mn)	Total number functioning toilets	4
Liters of water per person per day	10 - 15 ltr	Separate male/female toilets	No
Main problems with drinking water	None	Separate male/female bathing areas	Yes

FOOD			
Access to food	Yes, on site	Frequency of food distribution	Irregular
Access to market	No	Supplementary feeding for pregnant/lactant mothers?	No
Most common source for obtaining food	Distribution	Supplementary feeding for children?	Yes

PROTECTION			
Security provided on-site	Yes	GBV referral mechanism in place	Yes
Main security provider	Self organized	Number of women friendly spaces	0
Most common type of security incident	None	Number of child friendly spaces	0
Most common type of GBV incident	None	Most reported problem in receiving support	Not enough assistance for all entitled

EDUCATION		LIVELIHOOD	
Location of nearest education facility	Off-site	Number of families with source of income	20
% children going to school	<75%	Access to income generating activities	Yes

COMMUNICATION			
Main source for obtaining information	Local leader/Community leader	Main topic of information requested	Distribution

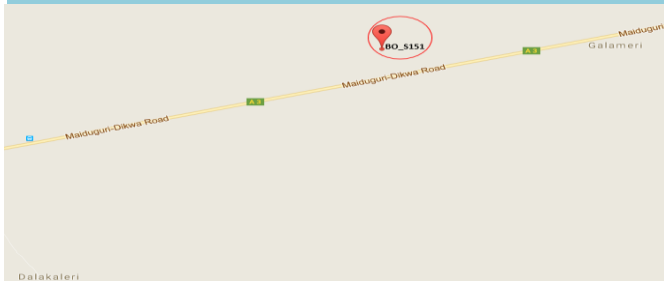


# CUSTOM HOUSE

Site Profile

DTM

Nigeria



<b>Site ID</b>	<b>BO_S151</b>
<b>Site Type</b>	Collective Settlement/Centre
<b>Site Classification</b>	Spontaneous
<b>Site Open Date</b>	10-May-16
<b>Admin 1</b>	BORNO
<b>Admin 2</b>	JERE
<b>Admin 3</b>	DUSUMAN
<b>Latitude</b>	11.881710
<b>Longitude</b>	13.282390

**1291**

Households (HH)

**6979**

Individuals

**Round 20**

8 December 2017

### DEMOGRAPHICS

Age/Sex	<1 year	1-5 years	6-17 years	18-59 years	>60 years	Total
Male	90	579	926	1,389	158	3,142
Female	110	707	1,131	1,697	192	3,837
<b>Total</b>	<b>200</b>	<b>1,286</b>	<b>2,057</b>	<b>3,086</b>	<b>350</b>	<b>6,979</b>

### VULNERABLE GROUPS

Pregnant Women	150	2.1%
Breastfeeding Mothers	350	5.0%
Persons with Physical Disabilities	30	0.4%
Persons with Mental Disabilities	10	0.1%
Single Female Headed Households	40	0.6%
Single Male Headed Households	10	0.1%
Older Persons	350	5.0%
<b>Total</b>	<b>940</b>	<b>13.5%</b>

### MOBILITY

Place of Origin of Largest IDP Group	BORNO	MAFA	MUJIGINE
Place of Origin of 2nd Largest IDP Group	BORNO	MAFA	MA'AFA
Area of intended return for Largest IDP Group	Place of origin		
Barriers to return home for Largest IDP Group	House damaged/destroyed		

### SITE MANAGEMENT AGENCY (SMA)

Type of SMA	Government	Agency Name	SEMA
SMA Contact Name	SEMA	Phone Number	NULL

### SERVICES

SHELTER			
% families living outside (no shelter)	None	Most needed NFIs	Mosquito nets
% families living in emergency shelter	<75%	% HHs with mosquito nets	<75%
% families living in makeshift shelter	None	% HHs with access to safe cooking facilities	<25%
% families living indoors (solid walls)	<50%	% HHs with access to electricity	None

HEALTH			
Location of health facilities/services	On-site (<3 km)	Access to health facility/services	Yes
Health facilities/services provider	INGO	Most prevalent health problems	Diarrhea

WASH			
Location of site's main water source	On-site (<10 mn)	Total number functioning toilets	100
Liters of water per person per day	10 - 15 ltr	Separate male/female toilets	Yes
Main problems with drinking water	None	Separate male/female bathing areas	Yes

FOOD			
Access to food	Yes, on site	Frequency of food distribution	Every 2 weeks
Access to market	Yes	Supplementary feeding for pregnant/lactant mothers?	No
Most common source for obtaining food	Distribution	Supplementary feeding for children?	Yes

PROTECTION			
Security provided on-site	Yes	GBV referral mechanism in place	No
Main security provider	Military	Number of women friendly spaces	0
Most common type of security incident	None	Number of child friendly spaces	0
Most common type of GBV incident	None	Most reported problem in receiving support	Not enough assistance for all entitled

EDUCATION		LIVELIHOOD	
Location of nearest education facility	On-site	Number of families with source of income	400
% children going to school	<50%	Access to income generating activities	Yes

COMMUNICATION			
Main source for obtaining information	Local leader/Community leader	Main topic of information requested	Distribution





# GASARWA CAMP

Site Profile

DTM

Nigeria



**653**

Households (HH)

**3341**

Individuals

**Round 20**

8 December 2017

### DEMOGRAPHICS

Age/Sex	<1 year	1-5 years	6-17 years	18-59 years	>60 years	Total
Male	144	243	451	602	97	1,537
Female	123	292	551	734	104	1,804
<b>Total</b>	<b>267</b>	<b>535</b>	<b>1,002</b>	<b>1,336</b>	<b>201</b>	<b>3,341</b>

### VULNERABLE GROUPS

Pregnant Women	188	5.6%
Breastfeeding Mothers	307	9.2%
Persons with Physical Disabilities	2	0.1%
Persons with Mental Disabilities	2	0.1%
Single Female Headed Households	21	0.6%
Single Male Headed Households	5	0.1%
Older Persons	201	6.0%
<b>Total</b>	<b>726</b>	<b>21.7%</b>

<b>Site ID</b>	<b>BO_S153</b>
<b>Site Type</b>	Collective Settlement/Centre
<b>Site Classification</b>	Spontaneous
<b>Site Open Date</b>	12-Nov-16
<b>Admin 1</b>	BORNO
<b>Admin 2</b>	NGANZAI
<b>Admin 3</b>	JIGALTA
<b>Latitude</b>	12.371360
<b>Longitude</b>	13.200670

### MOBILITY

Place of Origin of Largest IDP Group	BORNO	MONGUNO	KUMALIA
Place of Origin of 2nd Largest IDP Group	BORNO	MONGUNO	WULO
Area of intended return for Largest IDP Group	Place of origin		
Barriers to return home for Largest IDP Group	Lack of safety		

### SITE MANAGEMENT AGENCY (SMA)

Type of SMA	NULL	Agency Name	NULL
SMA Contact Name	NULL	Phone Number	NULL

### SERVICES

SHELTER			
% families living outside (no shelter)	None	Most needed NFIs	Blankets/Mats
% families living in emergency shelter	<50%	% HHs with mosquito nets	<75%
% families living in makeshift shelter	<75%	% HHs with access to safe cooking facilities	<50%
% families living indoors (solid walls)	None	% HHs with access to electricity	None

HEALTH			
Location of health facilities/services	Mobile clinic	Access to health facility/services	Yes
Health facilities/services provider	NGO	Most prevalent health problems	Malaria

WASH			
Location of site's main water source	On-site (<10 mn)	Total number functioning toilets	5
Liters of water per person per day	5 - 10 ltr	Separate male/female toilets	No
Main problems with drinking water	None	Separate male/female bathing areas	No

FOOD			
Access to food	Yes, off site	Frequency of food distribution	Irregular
Access to market	Yes	Supplementary feeding for pregnant/lactant mothers?	No
Most common source for obtaining food	Cash	Supplementary feeding for children?	No

PROTECTION			
Security provided on-site	Yes	GBV referral mechanism in place	No
Main security provider	Self organized	Number of women friendly spaces	0
Most common type of security incident	None	Number of child friendly spaces	0
Most common type of GBV incident	None	Most reported problem in receiving support	Not enough assistance for all entitled

EDUCATION		LIVELIHOOD	
Location of nearest education facility	None	Number of families with source of income	225
% children going to school	None	Access to income generating activities	Yes

COMMUNICATION			
Main source for obtaining information	Local leader/Community leader	Main topic of information requested	Safety and Security



# BURIMARI CAMP

Site Profile

DTM

Nigeria



604

Households (HH)

2739

Individuals

Round 20

8 December 2017

### DEMOGRAPHICS

Age/Sex	<1 year	1-5 years	6-17 years	18-59 years	>60 years	Total
Male	118	199	363	492	74	1,246
Female	101	244	459	603	86	1,493
<b>Total</b>	<b>219</b>	<b>443</b>	<b>822</b>	<b>1,095</b>	<b>160</b>	<b>2,739</b>

<b>Site ID</b>	<b>BO_S154</b>
<b>Site Type</b>	Collective Settlement/Centre
<b>Site Classification</b>	Spontaneous
<b>Site Open Date</b>	11-Nov-16
<b>Admin 1</b>	BORNO
<b>Admin 2</b>	NGANZAI
<b>Admin 3</b>	JIGALTA
<b>Latitude</b>	12.341870
<b>Longitude</b>	13.181790

### VULNERABLE GROUPS

Pregnant Women	185	6.8%
Breastfeeding Mothers	247	9.0%
Persons with Physical Disabilities	5	0.2%
Persons with Mental Disabilities	3	0.1%
Single Female Headed Households	23	0.8%
Single Male Headed Households	23	0.8%
Older Persons	160	5.8%
<b>Total</b>	<b>646</b>	<b>23.6%</b>

### MOBILITY

Place of Origin of Largest IDP Group	BORNO	MONGUNO	WULO
Place of Origin of 2nd Largest IDP Group	BORNO	NGANZAI	JIGALTA
Area of intended return for Largest IDP Group	Place of origin		
Barriers to return home for Largest IDP Group	Lack of safety		

### SITE MANAGEMENT AGENCY (SMA)

Type of SMA	NULL	Agency Name	NULL
SMA Contact Name	NULL	Phone Number	NULL

### SERVICES

#### SHELTER

% families living outside (no shelter)	None	Most needed NFIs	Kitchen sets
% families living in emergency shelter	<25%	% HHs with mosquito nets	<75%
% families living in makeshift shelter	<75%	% HHs with access to safe cooking facilities	<50%
% families living indoors (solid walls)	<25%	% HHs with access to electricity	None

#### HEALTH

Location of health facilities/services	None	Access to health facility/services	No
Health facilities/services provider	None	Most prevalent health problems	Diarrhea

#### WASH

Location of site's main water source	On-site (<10 mn)	Total number functioning toilets	2
Liters of water per person per day	10 - 15 ltr	Separate male/female toilets	No
Main problems with drinking water	None	Separate male/female bathing areas	No

#### FOOD

Access to food	Yes, off site	Frequency of food distribution	Irregular
Access to market	Yes	Supplementary feeding for pregnant/lactant mothers?	No
Most common source for obtaining food	Cultivated	Supplementary feeding for children?	No

#### PROTECTION

Security provided on-site	Yes	GBV referral mechanism in place	No
Main security provider	Self organized	Number of women friendly spaces	0
Most common type of security incident	None	Number of child friendly spaces	0
Most common type of GBV incident	None	Most reported problem in receiving support	Not enough assistance for all entitled

#### EDUCATION

Location of nearest education facility	None	Number of families with source of income	169
% children going to school	None	Access to income generating activities	Yes

#### COMMUNICATION

Main source for obtaining information	Local leader/Community leader	Main topic of information requested	Safety and Security
---------------------------------------	-------------------------------	-------------------------------------	---------------------



**51**  
Households (HH)

**215**  
Individuals

**Round 20**  
8 December 2017

**DEMOGRAPHICS**

Age/Sex	<1 year	1-5 years	6-17 years	18-59 years	>60 years	Total
Male	3	29	11	45	3	91
Female	4	30	19	65	6	124
<b>Total</b>	<b>7</b>	<b>59</b>	<b>30</b>	<b>110</b>	<b>9</b>	<b>215</b>

**VULNERABLE GROUPS**

Pregnant Women	1	0.5%
Breastfeeding Mothers	25	11.6%
Persons with Physical Disabilities	0	0.0%
Persons with Mental Disabilities	0	0.0%
Single Female Headed Households	5	2.3%
Single Male Headed Households	0	0.0%
Older Persons	9	4.2%
<b>Total</b>	<b>40</b>	<b>18.6%</b>

<b>Site ID</b>	<b>BO_S155</b>
<b>Site Type</b>	Camp
<b>Site Classification</b>	Spontaneous
<b>Site Open Date</b>	NULL
<b>Admin 1</b>	BORNO
<b>Admin 2</b>	MAIDUGURI M. C.
<b>Admin 3</b>	MAISANDARI
<b>Latitude</b>	11.792700
<b>Longitude</b>	13.132460

**MOBILITY**

Place of Origin of Largest IDP Group	BORNO	KONDUGA	MASBA / DALWA WEST
Place of Origin of 2nd Largest IDP Group	NULL	NULL	NULL
Area of intended return for Largest IDP Group	Place of origin		
Barriers to return home for Largest IDP Group	Lack of safety		

**SITE MANAGEMENT AGENCY (SMA)**

Type of SMA	NULL	Agency Name	NULL
SMA Contact Name	NULL	Phone Number	NULL

**SERVICES**
**SHELTER**

% families living outside (no shelter)	None	Most needed NFIs	Blankets/Mats
% families living in emergency shelter	>75%	% HHs with mosquito nets	<75%
% families living in makeshift shelter	<25%	% HHs with access to safe cooking facilities	<75%
% families living indoors (solid walls)	None	% HHs with access to electricity	None

**HEALTH**

Location of health facilities/services	On-site (<3 km)	Access to health facility/services	Yes
Health facilities/services provider	INGO	Most prevalent health problems	Cough

**WASH**

Location of site's main water source	Off-site (<10 mn)	Total number functioning toilets	4
Liters of water per person per day	>15 ltr	Separate male/female toilets	No
Main problems with drinking water	None	Separate male/female bathing areas	Yes

**FOOD**

Access to food	Yes, on site	Frequency of food distribution	Irregular
Access to market	Yes	Supplementary feeding for pregnant/lactant mothers?	No
Most common source for obtaining food	Distribution	Supplementary feeding for children?	Yes

**PROTECTION**

Security provided on-site	Yes	GBV referral mechanism in place	Yes
Main security provider	Self organized	Number of women friendly spaces	0
Most common type of security incident	None	Number of child friendly spaces	0
Most common type of GBV incident	None	Most reported problem in receiving support	Not enough assistance for all entitled

**EDUCATION**

Location of nearest education facility	Off-site	Number of families with source of income	0
% children going to school	<75%	Access to income generating activities	Yes

**COMMUNICATION**

Main source for obtaining information	Local leader/Community leader	Main topic of information requested	Distribution
---------------------------------------	-------------------------------	-------------------------------------	--------------

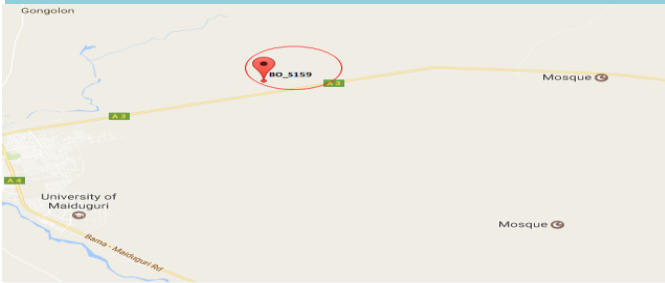


# MUSARI CAMP

Site Profile

DTM

Nigeria



222

Households (HH)

1119

Individuals

Round 20

8 December 2017

### DEMOGRAPHICS

Age/Sex	<1 year	1-5 years	6-17 years	18-59 years	>60 years	Total
Male	23	87	132	231	34	507
Female	27	99	163	284	39	612
<b>Total</b>	<b>50</b>	<b>186</b>	<b>295</b>	<b>515</b>	<b>73</b>	<b>1,119</b>

<b>Site ID</b>	<b>BO_S159</b>
<b>Site Type</b>	Collective Settlement/Centre
<b>Site Classification</b>	Spontaneous
<b>Site Open Date</b>	16-Jul-14
<b>Admin 1</b>	BORNO
<b>Admin 2</b>	JERE
<b>Admin 3</b>	DUSUMAN
<b>Latitude</b>	11.879570
<b>Longitude</b>	13.260280

### VULNERABLE GROUPS

Pregnant Women	37	3.3%
Breastfeeding Mothers	71	6.3%
Persons with Physical Disabilities	2	0.2%
Persons with Mental Disabilities	10	0.9%
Single Female Headed Households	31	2.8%
Single Male Headed Households	5	0.4%
Older Persons	73	6.5%
<b>Total</b>	<b>229</b>	<b>20.5%</b>

### MOBILITY

Place of Origin of Largest IDP Group	BORNO	MAFA	MA'AFA
Place of Origin of 2nd Largest IDP Group	BORNO	DIKWA	DIKWA
Area of intended return for Largest IDP Group	Place of origin		
Barriers to return home for Largest IDP Group	Lack of food		

### SITE MANAGEMENT AGENCY (SMA)

Type of SMA	NULL	Agency Name	NULL
SMA Contact Name	NULL	Phone Number	NULL

### SERVICES

#### SHELTER

% families living outside (no shelter)	None	Most needed NFIs	Blankets/Mats
% families living in emergency shelter	<25%	% HHs with mosquito nets	<25%
% families living in makeshift shelter	>75%	% HHs with access to safe cooking facilities	<25%
% families living indoors (solid walls)	None	% HHs with access to electricity	None

#### HEALTH

Location of health facilities/services	Off-site (<3 km)	Access to health facility/services	Yes
Health facilities/services provider	NGO	Most prevalent health problems	Malaria

#### WASH

Location of site's main water source	On-site (<10 mn)	Total number functioning toilets	0
Liters of water per person per day	10 - 15 ltr	Separate male/female toilets	Yes
Main problems with drinking water	None	Separate male/female bathing areas	Yes

#### FOOD

Access to food	Yes, on site	Frequency of food distribution	Once a month
Access to market	Yes	Supplementary feeding for pregnant/lactant mothers?	No
Most common source for obtaining food	Distribution	Supplementary feeding for children?	Yes

#### PROTECTION


Security provided on-site	Yes	GBV referral mechanism in place	No
Main security provider	Self organized	Number of women friendly spaces	0
Most common type of security incident	None	Number of child friendly spaces	0
Most common type of GBV incident	None	Most reported problem in receiving support	Not enough assistance for all entitled

#### EDUCATION

Location of nearest education facility	On-site	Number of families with source of income	70
% children going to school	<50%	Access to income generating activities	Yes

#### COMMUNICATION

Main source for obtaining information	Local leader/Community leader	Main topic of information requested	Distribution
---------------------------------------	-------------------------------	-------------------------------------	--------------


**332**

Households (HH)

**2971**

Individuals

**Round 20**

8 December 2017

**DEMOGRAPHICS**

Age/Sex	<1 year	1-5 years	6-17 years	18-59 years	>60 years	Total
Male	75	109	204	835	33	1,256
Female	89	163	323	1,103	37	1,715
<b>Total</b>	<b>164</b>	<b>272</b>	<b>527</b>	<b>1,938</b>	<b>70</b>	<b>2,971</b>

**VULNERABLE GROUPS**

Pregnant Women	47	1.6%
Breastfeeding Mothers	191	6.4%
Persons with Physical Disabilities	0	0.0%
Persons with Mental Disabilities	12	0.4%
Single Female Headed Households	52	1.8%
Single Male Headed Households	37	1.2%
Older Persons	70	2.4%
<b>Total</b>	<b>409</b>	<b>13.8%</b>

<b>Site ID</b>	<b>BO_S160</b>
<b>Site Type</b>	Camp
<b>Site Classification</b>	Spontaneous
<b>Site Open Date</b>	2-Dec-16
<b>Admin 1</b>	BORNO
<b>Admin 2</b>	KAGA
<b>Admin 3</b>	BENISHEIKH
<b>Latitude</b>	11.816430
<b>Longitude</b>	12.494070

**MOBILITY**

Place of Origin of Largest IDP Group	BORNO	KAGA	BORGOZO
Place of Origin of 2nd Largest IDP Group	BORNO	KAGA	SHETTIMARI
Area of intended return for Largest IDP Group	Place of origin		
Barriers to return home for Largest IDP Group	Lack of safety		

**SITE MANAGEMENT AGENCY (SMA)**

Type of SMA	NULL	Agency Name	NULL
SMA Contact Name	NULL	Phone Number	NULL

**SERVICES**

SHELTER			
% families living outside (no shelter)	None	Most needed NFIs	Blankets/Mats
% families living in emergency shelter	<75%	% HHs with mosquito nets	<25%
% families living in makeshift shelter	<25%	% HHs with access to safe cooking facilities	<75%
% families living indoors (solid walls)	<25%	% HHs with access to electricity	None

HEALTH			
Location of health facilities/services	Off-site (<3 km)	Access to health facility/services	Yes
Health facilities/services provider	NGO	Most prevalent health problems	Malaria

WASH			
Location of site's main water source	On-site (<10 mn)	Total number functioning toilets	32
Liters of water per person per day	10 - 15 ltr	Separate male/female toilets	No
Main problems with drinking water	None	Separate male/female bathing areas	No

FOOD			
Access to food	Yes, on site	Frequency of food distribution	Irregular
Access to market	Yes	Supplementary feeding for pregnant/lactant mothers?	No
Most common source for obtaining food	Cash	Supplementary feeding for children?	No

PROTECTION			
Security provided on-site	Yes	GBV referral mechanism in place	Yes
Main security provider	Self organized	Number of women friendly spaces	0
Most common type of security incident	None	Number of child friendly spaces	0
Most common type of GBV incident	None	Most reported problem in receiving support	Not enough assistance for all entitled

EDUCATION		LIVELIHOOD	
Location of nearest education facility	Off-site	Number of families with source of income	0
% children going to school	<75%	Access to income generating activities	Yes

COMMUNICATION			
Main source for obtaining information	Friends, neighbors and family	Main topic of information requested	Situation in areas of origin



# AISHA BUHARI CAMP

Site Profile

DTM

Nigeria



412

Households (HH)

1716

Individuals

Round 20

8 December 2017

<b>Site ID</b>	<b>BO_S162</b>
<b>Site Type</b>	Camp
<b>Site Classification</b>	Spontaneous
<b>Site Open Date</b>	10-Dec-16
<b>Admin 1</b>	BORNO
<b>Admin 2</b>	KAGA
<b>Admin 3</b>	BENISHEIKH
<b>Latitude</b>	11.812040
<b>Longitude</b>	12.499020

## DEMOGRAPHICS

Age/Sex	<1 year	1-5 years	6-17 years	18-59 years	>60 years	Total
Male	31	153	186	231	24	625
Female	36	225	277	524	29	1,091
<b>Total</b>	<b>67</b>	<b>378</b>	<b>463</b>	<b>755</b>	<b>53</b>	<b>1,716</b>

## VULNERABLE GROUPS

Pregnant Women	67	3.9%
Breastfeeding Mothers	70	4.1%
Persons with Physical Disabilities	0	0.0%
Persons with Mental Disabilities	7	0.4%
Single Female Headed Households	96	5.6%
Single Male Headed Households	7	0.4%
Older Persons	53	3.1%
<b>Total</b>	<b>300</b>	<b>17.5%</b>

## MOBILITY

Place of Origin of Largest IDP Group	BORNO	KAGA	NULL
Place of Origin of 2nd Largest IDP Group	BORNO	KAGA	BORGOZO
Area of intended return for Largest IDP Group	Place of origin		
Barriers to return home for Largest IDP Group	Lack of safety		

## SITE MANAGEMENT AGENCY (SMA)

Type of SMA	NULL	Agency Name	NULL
SMA Contact Name	NULL	Phone Number	NULL

## SERVICES

### SHELTER

% families living outside (no shelter)	None	Most needed NFIs	Mosquito nets
% families living in emergency shelter	>75%	% HHs with mosquito nets	<25%
% families living in makeshift shelter	<25%	% HHs with access to safe cooking facilities	>75%
% families living indoors (solid walls)	None	% HHs with access to electricity	None

### HEALTH

Location of health facilities/services	On-site (<3 km)	Access to health facility/services	Yes
Health facilities/services provider	INGO	Most prevalent health problems	Malaria

### WASH

Location of site's main water source	Off-site (<10 mn)	Total number functioning toilets	10
Liters of water per person per day	>15 ltr	Separate male/female toilets	No
Main problems with drinking water	None	Separate male/female bathing areas	No

### FOOD

Access to food	Yes, on site	Frequency of food distribution	Irregular
Access to market	Yes	Supplementary feeding for pregnant/lactant mothers?	No
Most common source for obtaining food	Cash	Supplementary feeding for children?	No

### PROTECTION

Security provided on-site	Yes	GBV referral mechanism in place	Yes
Main security provider	Self organized	Number of women friendly spaces	0
Most common type of security incident	None	Number of child friendly spaces	0
Most common type of GBV incident	None	Most reported problem in receiving support	Not enough assistance for all entitled

### EDUCATION

Location of nearest education facility	On-site	Number of families with source of income	25
% children going to school	<75%	Access to income generating activities	Yes

### COMMUNICATION

Main source for obtaining information	Friends, neighbors and family	Main topic of information requested	Situation in areas of origin
---------------------------------------	-------------------------------	-------------------------------------	------------------------------



# BAMODU HOUSE

Site Profile

DTM

Nigeria



**21**  
Households (HH)

**141**  
Individuals

**Round 20**  
8 December 2017

<b>Site ID</b>	<b>BO_S166</b>
<b>Site Type</b>	Collective Settlement/Centre
<b>Site Classification</b>	Spontaneous
<b>Site Open Date</b>	15-Dec-15
<b>Admin 1</b>	BORNO
<b>Admin 2</b>	JERE
<b>Admin 3</b>	MASHAMARI
<b>Latitude</b>	11.852580
<b>Longitude</b>	13.181140

### DEMOGRAPHICS

Age/Sex	<1 year	1-5 years	6-17 years	18-59 years	>60 years	Total
Male	5	18	15	23	3	64
Female	6	18	22	27	4	77
<b>Total</b>	<b>11</b>	<b>36</b>	<b>37</b>	<b>50</b>	<b>7</b>	<b>141</b>

### VULNERABLE GROUPS

Pregnant Women	2	1.4%
Breastfeeding Mothers	15	10.6%
Persons with Physical Disabilities	0	0.0%
Persons with Mental Disabilities	0	0.0%
Single Female Headed Households	7	5.0%
Single Male Headed Households	0	0.0%
Older Persons	7	5.0%
<b>Total</b>	<b>31</b>	<b>22.0%</b>

### MOBILITY

Place of Origin of Largest IDP Group	BORNO	MARTE	KABULAWA
Place of Origin of 2nd Largest IDP Group	NULL	NULL	NULL
Area of intended return for Largest IDP Group	Place of origin		
Barriers to return home for Largest IDP Group	Lack of safety		

### SITE MANAGEMENT AGENCY (SMA)

Type of SMA	NULL	Agency Name	NULL
SMA Contact Name	NULL	Phone Number	NULL

### SERVICES

SHELTER			
% families living outside (no shelter)	None	Most needed NFIs	Blankets/Mats
% families living in emergency shelter	<25%	% HHs with mosquito nets	<25%
% families living in makeshift shelter	>75%	% HHs with access to safe cooking facilities	<25%
% families living indoors (solid walls)	None	% HHs with access to electricity	<25%

HEALTH			
Location of health facilities/services	On-site (<3 km)	Access to health facility/services	Yes
Health facilities/services provider	INGO	Most prevalent health problems	Malaria

WASH			
Location of site's main water source	Off-site (<10 mn)	Total number functioning toilets	2
Liters of water per person per day	10 - 15 ltr	Separate male/female toilets	No
Main problems with drinking water	None	Separate male/female bathing areas	No

FOOD			
Access to food	Yes, on site	Frequency of food distribution	Irregular
Access to market	Yes	Supplementary feeding for pregnant/lactant mothers?	No
Most common source for obtaining food	Cash	Supplementary feeding for children?	No

PROTECTION			
Security provided on-site	Yes	GBV referral mechanism in place	Yes
Main security provider	Self organized	Number of women friendly spaces	0
Most common type of security incident	None	Number of child friendly spaces	0
Most common type of GBV incident	None	Most reported problem in receiving support	Not enough assistance for all entitled

EDUCATION		LIVELIHOOD	
Location of nearest education facility	Off-site	Number of families with source of income	10
% children going to school	<50%	Access to income generating activities	Yes

COMMUNICATION			
Main source for obtaining information	Friends, neighbors and family	Main topic of information requested	Distribution

**388**

Households (HH)

**2469**

Individuals

**Round 20**

8 December 2017



<b>Site ID</b>	<b>BO_S168</b>
<b>Site Type</b>	Collective Settlement/Centre
<b>Site Classification</b>	Spontaneous
<b>Site Open Date</b>	20-Jan-16
<b>Admin 1</b>	BORNO
<b>Admin 2</b>	JERE
<b>Admin 3</b>	DUSUMAN
<b>Latitude</b>	11.866880
<b>Longitude</b>	13.245500

DEMOGRAPHICS						
Age/Sex	<1 year	1-5 years	6-17 years	18-59 years	>60 years	Total
Male	53	227	328	487	40	1,135
Female	88	256	428	514	48	1,334
<b>Total</b>	<b>141</b>	<b>483</b>	<b>756</b>	<b>1,001</b>	<b>88</b>	<b>2,469</b>

VULNERABLE GROUPS		
Pregnant Women	43	1.7%
Breastfeeding Mothers	219	8.9%
Persons with Physical Disabilities	2	0.1%
Persons with Mental Disabilities	1	0.0%
Single Female Headed Households	36	1.5%
Single Male Headed Households	6	0.2%
Older Persons	88	3.6%
<b>Total</b>	<b>395</b>	<b>16.0%</b>

### MOBILITY

Place of Origin of Largest IDP Group	BORNO	MARTE	ALLA LAWANTI
Place of Origin of 2nd Largest IDP Group	BORNO	MARTE	ALLA LAWANTI
Area of intended return for Largest IDP Group	Place of origin		
Barriers to return home for Largest IDP Group	Lack of safety		

### SITE MANAGEMENT AGENCY (SMA)

Type of SMA	NULL	Agency Name	NULL
SMA Contact Name	NULL	Phone Number	NULL

### SERVICES

#### SHELTER

% families living outside (no shelter)	None	Most needed NFIs	Kitchen sets
% families living in emergency shelter	<75%	% HHs with mosquito nets	<50%
% families living in makeshift shelter	<50%	% HHs with access to safe cooking facilities	None
% families living indoors (solid walls)	None	% HHs with access to electricity	None

#### HEALTH

Location of health facilities/services	On-site (<3 km)	Access to health facility/services	Yes
Health facilities/services provider	INGO	Most prevalent health problems	RTI

#### WASH

Location of site's main water source	On-site (<10 mn)	Total number functioning toilets	40
Liters of water per person per day	10 - 15 ltr	Separate male/female toilets	Yes
Main problems with drinking water	None	Separate male/female bathing areas	Yes

#### FOOD

Access to food	Yes, on site	Frequency of food distribution	Irregular
Access to market	Yes	Supplementary feeding for pregnant/lactant mothers?	No
Most common source for obtaining food	Cash	Supplementary feeding for children?	No

#### PROTECTION

Security provided on-site	Yes	GBV referral mechanism in place	No
Main security provider	Self organized	Number of women friendly spaces	0
Most common type of security incident	None	Number of child friendly spaces	0
Most common type of GBV incident	None	Most reported problem in receiving support	None

#### EDUCATION

Location of nearest education facility	Off-site	Number of families with source of income	100
% children going to school	<25%	Access to income generating activities	Yes

#### COMMUNICATION

Main source for obtaining information	Friends, neighbors and family	Main topic of information requested	Distribution
---------------------------------------	-------------------------------	-------------------------------------	--------------





# QUARTERS CAMP

Site Profile

DTM

Nigeria



**51**  
Households (HH)

**230**  
Individuals

**Round 20**  
8 December 2017

<b>Site ID</b>	<b>BO_S170</b>
<b>Site Type</b>	Collective Settlement/Centre
<b>Site Classification</b>	Spontaneous
<b>Site Open Date</b>	25-Dec-16
<b>Admin 1</b>	BORNO
<b>Admin 2</b>	KUKAWA
<b>Admin 3</b>	KAUWA
<b>Latitude</b>	12.940123
<b>Longitude</b>	13.674508

DEMOGRAPHICS						
Age/Sex	<1 year	1-5 years	6-17 years	18-59 years	>60 years	Total
Male	3	16	22	53	8	102
Female	6	20	27	65	10	128
<b>Total</b>	<b>9</b>	<b>36</b>	<b>49</b>	<b>118</b>	<b>18</b>	<b>230</b>

VULNERABLE GROUPS		
Pregnant Women	7	3.0%
Breastfeeding Mothers	16	7.0%
Persons with Physical Disabilities	3	1.3%
Persons with Mental Disabilities	0	0.0%
Single Female Headed Households	8	3.5%
Single Male Headed Households	0	0.0%
Older Persons	18	7.8%
<b>Total</b>	<b>52</b>	<b>22.6%</b>

MOBILITY			
Place of Origin of Largest IDP Group	BORNO	KUKAWA	KAUWA
Place of Origin of 2nd Largest IDP Group	BORNO	KUKAWA	KAUWA
Area of intended return for Largest IDP Group	Place of origin		
Barriers to return home for Largest IDP Group	Lack of safety		

SITE MANAGEMENT AGENCY (SMA)			
Type of SMA	NULL	Agency Name	NULL
SMA Contact Name	NULL	Phone Number	NULL

SERVICES			
<b>SHELTER</b>			
% families living outside (no shelter)	None	Most needed NFIs	Kitchen sets
% families living in emergency shelter	None	% HHs with mosquito nets	<25%
% families living in makeshift shelter	<75%	% HHs with access to safe cooking facilities	<25%
% families living indoors (solid walls)	<50%	% HHs with access to electricity	None

HEALTH			
Location of health facilities/services	Off-site (<3 km)	Access to health facility/services	Yes
Health facilities/services provider	INGO	Most prevalent health problems	Malaria

WASH			
Location of site's main water source	Off-site (<10 mn)	Total number functioning toilets	0
Liters of water per person per day	10 - 15 ltr	Separate male/female toilets	No
Main problems with drinking water	None	Separate male/female bathing areas	No

FOOD			
Access to food	Yes, on site	Frequency of food distribution	Irregular
Access to market	Yes	Supplementary feeding for pregnant/lactant mothers?	No
Most common source for obtaining food	Cash	Supplementary feeding for children?	Yes

PROTECTION			
Security provided on-site	Yes	GBV referral mechanism in place	No
Main security provider	Self organized	Number of women friendly spaces	0
Most common type of security incident	None	Number of child friendly spaces	0
Most common type of GBV incident	None	Most reported problem in receiving support	Not enough assistance for all entitled

EDUCATION		LIVELIHOOD	
Location of nearest education facility	None	Number of families with source of income	20
% children going to school	None	Access to income generating activities	Yes

COMMUNICATION			
Main source for obtaining information	Friends, neighbors and family	Main topic of information requested	Distribution



# FLATARI

Site Profile

DTM

Nigeria



**131**

Households (HH)

**777**

Individuals

**Round 20**

8 December 2017

## DEMOGRAPHICS

Age/Sex	<1 year	1-5 years	6-17 years	18-59 years	>60 years	Total
Male	24	77	109	130	10	350
Female	30	94	132	158	13	427
<b>Total</b>	<b>54</b>	<b>171</b>	<b>241</b>	<b>288</b>	<b>23</b>	<b>777</b>

## VULNERABLE GROUPS

Pregnant Women	40	5.1%
Breastfeeding Mothers	88	11.3%
Persons with Physical Disabilities	2	0.3%
Persons with Mental Disabilities	1	0.1%
Single Female Headed Households	4	0.5%
Single Male Headed Households	2	0.3%
Older Persons	23	3.0%
<b>Total</b>	<b>160</b>	<b>20.6%</b>

<b>Site ID</b>	<b>BO_S172</b>
<b>Site Type</b>	Camp
<b>Site Classification</b>	Spontaneous
<b>Site Open Date</b>	NULL
<b>Admin 1</b>	BORNO
<b>Admin 2</b>	KONDUGA
<b>Admin 3</b>	DALORI / WANORI
<b>Latitude</b>	11.770330
<b>Longitude</b>	13.226450

## MOBILITY

Place of Origin of Largest IDP Group	BORNO	BAMA	KASUGULA
Place of Origin of 2nd Largest IDP Group	BORNO	KONDUGA	AUNO / CHABBOL
Area of intended return for Largest IDP Group	Place of origin		
Barriers to return home for Largest IDP Group	Lack of safety		

## SITE MANAGEMENT AGENCY (SMA)

Type of SMA	NULL	Agency Name	NULL
SMA Contact Name	NULL	Phone Number	NULL

## SERVICES

### SHELTER

% families living outside (no shelter)	<25%	Most needed NFIs	Mosquito nets
% families living in emergency shelter	None	% HHs with mosquito nets	<25%
% families living in makeshift shelter	>75%	% HHs with access to safe cooking facilities	None
% families living indoors (solid walls)	None	% HHs with access to electricity	>75%

### HEALTH

Location of health facilities/services	On-site (<3 km)	Access to health facility/services	Yes
Health facilities/services provider	INGO	Most prevalent health problems	Malaria

### WASH

Location of site's main water source	Off-site (<10 mn)	Total number functioning toilets	3
Liters of water per person per day	10 - 15 ltr	Separate male/female toilets	No
Main problems with drinking water	Suspended solids	Separate male/female bathing areas	No

### FOOD

Access to food	Yes, on site	Frequency of food distribution	Irregular
Access to market	Yes	Supplementary feeding for pregnant/lactant mothers?	Yes
Most common source for obtaining food	Distribution	Supplementary feeding for children?	Yes

### PROTECTION

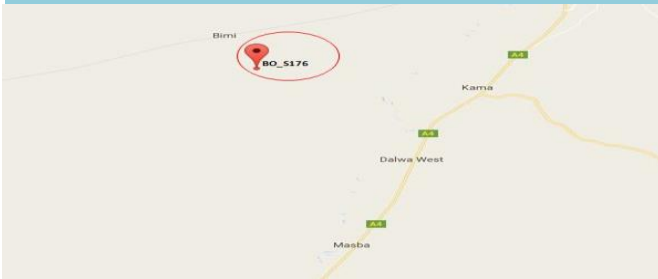
Security provided on-site	Yes	GBV referral mechanism in place	No
Main security provider	Self organized	Number of women friendly spaces	0
Most common type of security incident	None	Number of child friendly spaces	0
Most common type of GBV incident	None	Most reported problem in receiving support	Not enough assistance for all entitled

### EDUCATION

Location of nearest education facility	Off-site	Number of families with source of income	30
% children going to school	<25%	Access to income generating activities	Yes

### COMMUNICATION

Main source for obtaining information	Local leader/Community leader	Main topic of information requested	Situation in areas of origin
---------------------------------------	-------------------------------	-------------------------------------	------------------------------


**925**

Households (HH)

**3262**

Individuals

**Round 20**

8 December 2017

**DEMOGRAPHICS**

Age/Sex	<1 year	1-5 years	6-17 years	18-59 years	>60 years	Total
Male	105	217	621	343	126	1,412
Female	84	198	631	742	195	1,850
<b>Total</b>	<b>189</b>	<b>415</b>	<b>1,252</b>	<b>1,085</b>	<b>321</b>	<b>3,262</b>

**VULNERABLE GROUPS**

Pregnant Women	62	1.9%
Breastfeeding Mothers	271	8.3%
Persons with Physical Disabilities	1	0.0%
Persons with Mental Disabilities	0	0.0%
Single Female Headed Households	212	6.5%
Single Male Headed Households	2	0.1%
Older Persons	321	9.8%
<b>Total</b>	<b>869</b>	<b>26.6%</b>

<b>Site ID</b>	<b>BO_S176</b>
<b>Site Type</b>	Camp
<b>Site Classification</b>	Spontaneous
<b>Site Open Date</b>	28-Dec-16
<b>Admin 1</b>	BORNO
<b>Admin 2</b>	DAMBOA
<b>Admin 3</b>	DAMBOA
<b>Latitude</b>	11.167810
<b>Longitude</b>	12.762230

**MOBILITY**

Place of Origin of Largest IDP Group	BORNO	DAMBOA	KAFA / MAFI
Place of Origin of 2nd Largest IDP Group	BORNO	KONDUGA	NULL
Area of intended return for Largest IDP Group	Place of origin		
Barriers to return home for Largest IDP Group	Lack of safety		

**SITE MANAGEMENT AGENCY (SMA)**

Type of SMA	NULL	Agency Name	NULL
SMA Contact Name	NULL	Phone Number	NULL

**SERVICES**
**SHELTER**

% families living outside (no shelter)	None	Most needed NFIs	Kitchen sets
% families living in emergency shelter	<75%	% HHs with mosquito nets	<75%
% families living in makeshift shelter	<25%	% HHs with access to safe cooking facilities	None
% families living indoors (solid walls)	<25%	% HHs with access to electricity	None

**HEALTH**

Location of health facilities/services	On-site (<3 km)	Access to health facility/services	Yes
Health facilities/services provider	INGO	Most prevalent health problems	Malaria

**WASH**

Location of site's main water source	On-site (<10 mn)	Total number functioning toilets	115
Liters of water per person per day	10 - 15 ltr	Separate male/female toilets	Yes
Main problems with drinking water	None	Separate male/female bathing areas	Yes

**FOOD**

Access to food	Yes, on site	Frequency of food distribution	Once a month
Access to market	Yes	Supplementary feeding for pregnant/lactant mothers?	Yes
Most common source for obtaining food	Distribution	Supplementary feeding for children?	Yes

**PROTECTION**

Security provided on-site	Yes	GBV referral mechanism in place	No
Main security provider	Self organized	Number of women friendly spaces	0
Most common type of security incident	None	Number of child friendly spaces	0
Most common type of GBV incident	None	Most reported problem in receiving support	Not enough assistance for all entitled

**EDUCATION**

Location of nearest education facility	On-site	<b>LIVELIHOOD</b>	
% children going to school	<25%	Number of families with source of income	151
		Access to income generating activities	Yes

**COMMUNICATION**

Main source for obtaining information	Local leader/Community leader	Main topic of information requested	Distribution
---------------------------------------	-------------------------------	-------------------------------------	--------------



# VERTINARY

Site Profile

DTM

Nigeria



**1604**

Households (HH)

**9632**

Individuals

**Round 20**

8 December 2017

## DEMOGRAPHICS

Age/Sex	<1 year	1-5 years	6-17 years	18-59 years	>60 years	Total
Male	13	929	1,394	1,901	95	4,332
Female	18	1,136	1,703	2,323	120	5,300
<b>Total</b>	<b>31</b>	<b>2,065</b>	<b>3,097</b>	<b>4,224</b>	<b>215</b>	<b>9,632</b>

## VULNERABLE GROUPS

Pregnant Women	352	3.7%
Breastfeeding Mothers	650	6.7%
Persons with Physical Disabilities	30	0.3%
Persons with Mental Disabilities	2	0.0%
Single Female Headed Households	304	3.2%
Single Male Headed Households	6	0.1%
Older Persons	215	2.2%
<b>Total</b>	<b>1559</b>	<b>16.2%</b>

<b>Site ID</b>	<b>BO_S177</b>
<b>Site Type</b>	Collective Settlement/Centre
<b>Site Classification</b>	Spontaneous
<b>Site Open Date</b>	NULL
<b>Admin 1</b>	BORNO
<b>Admin 2</b>	MONGUNO
<b>Admin 3</b>	MONGUNO
<b>Latitude</b>	12.670000
<b>Longitude</b>	13.607010

## MOBILITY

Place of Origin of Largest IDP Group	BORNO	MONGUNO	WULO
Place of Origin of 2nd Largest IDP Group	NULL	NULL	NULL
Area of intended return for Largest IDP Group	Place of origin		
Barriers to return home for Largest IDP Group	Lack of safety		

## SITE MANAGEMENT AGENCY (SMA)

Type of SMA	NULL	Agency Name	NULL
SMA Contact Name	NULL	Phone Number	NULL

## SERVICES

### SHELTER

% families living outside (no shelter)	<25%	Most needed NFIs	Mosquito nets
% families living in emergency shelter	<25%	% HHs with mosquito nets	<25%
% families living in makeshift shelter	<75%	% HHs with access to safe cooking facilities	<25%
% families living indoors (solid walls)	<25%	% HHs with access to electricity	None

### HEALTH

Location of health facilities/services	On-site (<3 km)	Access to health facility/services	Yes
Health facilities/services provider	INGO	Most prevalent health problems	Malaria

### WASH

Location of site's main water source	Off-site (<10 mn)	Total number functioning toilets	0
Liters of water per person per day	10 - 15 ltr	Separate male/female toilets	No
Main problems with drinking water	None	Separate male/female bathing areas	No

### FOOD

Access to food	Yes, off site	Frequency of food distribution	Irregular
Access to market	Yes	Supplementary feeding for pregnant/lactant mothers?	No
Most common source for obtaining food	Cash	Supplementary feeding for children?	No

### PROTECTION

Security provided on-site	Yes	GBV referral mechanism in place	No
Main security provider	Local Authorities	Number of women friendly spaces	0
Most common type of security incident	None	Number of child friendly spaces	0
Most common type of GBV incident	None	Most reported problem in receiving support	None

### EDUCATION

Location of nearest education facility	Off-site	Number of families with source of income	0
% children going to school	<25%	Access to income generating activities	Yes

### COMMUNICATION

Main source for obtaining information	Friends, neighbors and family	Main topic of information requested	Distribution
---------------------------------------	-------------------------------	-------------------------------------	--------------



### 20

Households (HH)

### 108

Individuals

### Round 20

8 December 2017

#### DEMOGRAPHICS

Age/Sex	<1 year	1-5 years	6-17 years	18-59 years	>60 years	Total
Male	2	16	10	10	5	43
Female	6	23	13	15	8	65
<b>Total</b>	<b>8</b>	<b>39</b>	<b>23</b>	<b>25</b>	<b>13</b>	<b>108</b>

#### VULNERABLE GROUPS

Pregnant Women	4	3.7%
Breastfeeding Mothers	13	12.0%
Persons with Physical Disabilities	0	0.0%
Persons with Mental Disabilities	0	0.0%
Single Female Headed Households	2	1.9%
Single Male Headed Households	0	0.0%
Older Persons	13	12.0%
<b>Total</b>	<b>32</b>	<b>29.6%</b>

<b>Site ID</b>	<b>BO_S179</b>
<b>Site Type</b>	Camp
<b>Site Classification</b>	Spontaneous
<b>Site Open Date</b>	20-Jan-15
<b>Admin 1</b>	BORNO
<b>Admin 2</b>	JERE
<b>Admin 3</b>	NGUDAA/ADDAMARI
<b>Latitude</b>	11.948970
<b>Longitude</b>	13.222140

#### MOBILITY

Place of Origin of Largest IDP Group	BORNO	JERE	TUBA
Place of Origin of 2nd Largest IDP Group	BORNO	JERE	NGUDAA/ADDAMARI
Area of intended return for Largest IDP Group	Place of origin		
Barriers to return home for Largest IDP Group	Lack of safety		

#### SITE MANAGEMENT AGENCY (SMA)

Type of SMA	NULL	Agency Name	NULL
SMA Contact Name	NULL	Phone Number	NULL

#### SERVICES

##### SHELTER

% families living outside (no shelter)	None	Most needed NFIs	Mattress
% families living in emergency shelter	<75%	% HHs with mosquito nets	<25%
% families living in makeshift shelter	<50%	% HHs with access to safe cooking facilities	<25%
% families living indoors (solid walls)	None	% HHs with access to electricity	None

##### HEALTH

Location of health facilities/services	Off-site (<3 km)	Access to health facility/services	Yes
Health facilities/services provider	INGO	Most prevalent health problems	Malaria

##### WASH

Location of site's main water source	On-site (<10 mn)	Total number functioning toilets	0
Liters of water per person per day	10 - 15 ltr	Separate male/female toilets	No
Main problems with drinking water	None	Separate male/female bathing areas	No

##### FOOD

Access to food	Yes, on site	Frequency of food distribution	Irregular
Access to market	Yes	Supplementary feeding for pregnant/lactant mothers?	No
Most common source for obtaining food	Distribution	Supplementary feeding for children?	No

##### PROTECTION

Security provided on-site	Yes	GBV referral mechanism in place	No
Main security provider	Military	Number of women friendly spaces	0
Most common type of security incident	None	Number of child friendly spaces	0
Most common type of GBV incident	None	Most reported problem in receiving support	None

##### EDUCATION

Location of nearest education facility	On-site	Number of families with source of income	0
% children going to school	<25%	Access to income generating activities	Yes

##### COMMUNICATION

Main source for obtaining information	Local leader/Community leader	Main topic of information requested	Distribution
---------------------------------------	-------------------------------	-------------------------------------	--------------

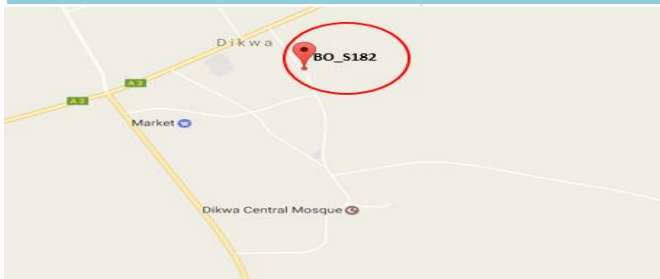


# SHEHURI CAMP

Site Profile

DTM

Nigeria



**491**

Households (HH)

**2134**

Individuals

**Round 20**

8 December 2017

### DEMOGRAPHICS

Age/Sex	<1 year	1-5 years	6-17 years	18-59 years	>60 years	Total
Male	68	153	256	342	58	877
Female	103	188	384	512	70	1,257
<b>Total</b>	<b>171</b>	<b>341</b>	<b>640</b>	<b>854</b>	<b>128</b>	<b>2,134</b>

### VULNERABLE GROUPS

Pregnant Women	41	1.9%
Breastfeeding Mothers	201	9.4%
Persons with Physical Disabilities	3	0.1%
Persons with Mental Disabilities	0	0.0%
Single Female Headed Households	21	1.0%
Single Male Headed Households	7	0.3%
Older Persons	128	6.0%
<b>Total</b>	<b>401</b>	<b>18.8%</b>

<b>Site ID</b>	<b>BO_S182</b>
<b>Site Type</b>	Collective Settlement/Centre
<b>Site Classification</b>	Spontaneous
<b>Site Open Date</b>	9-Sep-15
<b>Admin 1</b>	BORNO
<b>Admin 2</b>	DIKWA
<b>Admin 3</b>	DIKWA
<b>Latitude</b>	12.040360
<b>Longitude</b>	13.919310

### MOBILITY

Place of Origin of Largest IDP Group	BORNO	DIKWA	GAJIBO
Place of Origin of 2nd Largest IDP Group	BORNO	DIKWA	DIKWA
Area of intended return for Largest IDP Group	Place of origin		
Barriers to return home for Largest IDP Group	Lack of safety		

### SITE MANAGEMENT AGENCY (SMA)

Type of SMA	NULL	Agency Name	NULL
SMA Contact Name	NULL	Phone Number	NULL

### SERVICES

SHELTER			
% families living outside (no shelter)	None	Most needed NFIs	Blankets/Mats
% families living in emergency shelter	<25%	% HHs with mosquito nets	<75%
% families living in makeshift shelter	<75%	% HHs with access to safe cooking facilities	<25%
% families living indoors (solid walls)	<25%	% HHs with access to electricity	None

HEALTH			
Location of health facilities/services	On-site (<3 km)	Access to health facility/services	Yes
Health facilities/services provider	INGO	Most prevalent health problems	Diarrhea

WASH			
Location of site's main water source	On-site (<10 mn)	Total number functioning toilets	25
Liters of water per person per day	5 - 10 ltr	Separate male/female toilets	No
Main problems with drinking water	None	Separate male/female bathing areas	No

FOOD			
Access to food	Yes, on site	Frequency of food distribution	Once a month
Access to market	Yes	Supplementary feeding for pregnant/lactant mothers?	No
Most common source for obtaining food	Distribution	Supplementary feeding for children?	No

PROTECTION			
Security provided on-site	Yes	GBV referral mechanism in place	Yes
Main security provider	Military	Number of women friendly spaces	0
Most common type of security incident	None	Number of child friendly spaces	0
Most common type of GBV incident	None	Most reported problem in receiving support	Fighting between recipients at distribution points

EDUCATION		LIVELIHOOD	
Location of nearest education facility	On-site	Number of families with source of income	279
% children going to school	<25%	Access to income generating activities	Yes

COMMUNICATION			
Main source for obtaining information	Local leader/Community leader	Main topic of information requested	Safety and Security

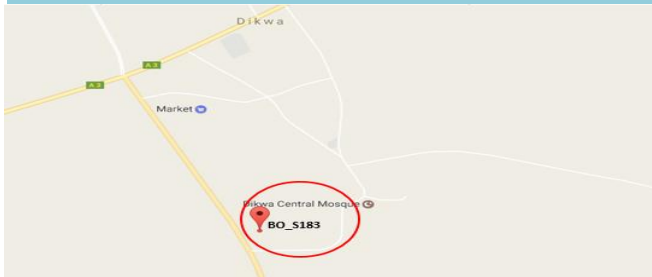


# KULAGARU

Site Profile

DTM

Nigeria



1165

Households (HH)

5957

Individuals

Round 20

8 December 2017

### DEMOGRAPHICS

Age/Sex	<1 year	1-5 years	6-17 years	18-59 years	>60 years	Total
Male	276	495	751	953	182	2,657
Female	201	458	1,036	1,430	175	3,300
<b>Total</b>	<b>477</b>	<b>953</b>	<b>1,787</b>	<b>2,383</b>	<b>357</b>	<b>5,957</b>

### VULNERABLE GROUPS

Pregnant Women	209	3.5%
Breastfeeding Mothers	477	8.0%
Persons with Physical Disabilities	9	0.2%
Persons with Mental Disabilities	2	0.0%
Single Female Headed Households	20	0.3%
Single Male Headed Households	25	0.4%
Older Persons	357	6.0%
<b>Total</b>	<b>1099</b>	<b>18.4%</b>

<b>Site ID</b>	<b>BO_S183</b>
<b>Site Type</b>	Collective Settlement/Centre
<b>Site Classification</b>	Spontaneous
<b>Site Open Date</b>	11-Sep-16
<b>Admin 1</b>	BORNO
<b>Admin 2</b>	DIKWA
<b>Admin 3</b>	DIKWA
<b>Latitude</b>	12.029690
<b>Longitude</b>	13.917280

### MOBILITY

Place of Origin of Largest IDP Group	BORNO	DIKWA	MALLAM MAJA
Place of Origin of 2nd Largest IDP Group	BORNO	DIKWA	UFAYE / GUJILE
Area of intended return for Largest IDP Group	Place of origin		
Barriers to return home for Largest IDP Group	Lack of safety		

### SITE MANAGEMENT AGENCY (SMA)

Type of SMA	Government	Agency Name	SEMA
SMA Contact Name	SEMA	Phone Number	811211685

### SERVICES

SHELTER			
% families living outside (no shelter)	None	Most needed NFIs	Mattress
% families living in emergency shelter	<25%	% HHs with mosquito nets	<75%
% families living in makeshift shelter	<25%	% HHs with access to safe cooking facilities	<25%
% families living indoors (solid walls)	<75%	% HHs with access to electricity	None

HEALTH			
Location of health facilities/services	On-site (<3 km)	Access to health facility/services	Yes
Health facilities/services provider	INGO	Most prevalent health problems	Malaria

WASH			
Location of site's main water source	On-site (<10 mn)	Total number functioning toilets	185
Liters of water per person per day	5 - 10 ltr	Separate male/female toilets	No
Main problems with drinking water	None	Separate male/female bathing areas	Yes

FOOD			
Access to food	Yes, on site	Frequency of food distribution	Once a month
Access to market	Yes	Supplementary feeding for pregnant/lactant mothers?	No
Most common source for obtaining food	Distribution	Supplementary feeding for children?	No

PROTECTION			
Security provided on-site	Yes	GBV referral mechanism in place	Yes
Main security provider	Military	Number of women friendly spaces	0
Most common type of security incident	None	Number of child friendly spaces	0
Most common type of GBV incident	None	Most reported problem in receiving support	None

EDUCATION		LIVELIHOOD	
Location of nearest education facility	On-site	Number of families with source of income	521
% children going to school	<50%	Access to income generating activities	Yes

COMMUNICATION			
Main source for obtaining information	Local leader/Community leader	Main topic of information requested	Safety and Security



# BAKKASI CAMP

Site Profile

DTM

Nigeria



**427**

Households (HH)

**2145**

Individuals

**Round 20**

8 December 2017

<b>Site ID</b>	<b>BO_S184</b>
<b>Site Type</b>	Collective Settlement/Centre
<b>Site Classification</b>	Spontaneous
<b>Site Open Date</b>	11-Nov-16
<b>Admin 1</b>	BORNO
<b>Admin 2</b>	NGANZAI
<b>Admin 3</b>	GAJIRAM
<b>Latitude</b>	12.479420
<b>Longitude</b>	13.207200

### DEMOGRAPHICS

Age/Sex	<1 year	1-5 years	6-17 years	18-59 years	>60 years	Total
Male	106	164	290	385	49	994
Female	87	201	354	452	57	1,151
<b>Total</b>	<b>193</b>	<b>365</b>	<b>644</b>	<b>837</b>	<b>106</b>	<b>2,145</b>

### VULNERABLE GROUPS

Pregnant Women	115	5.4%
Breastfeeding Mothers	207	9.7%
Persons with Physical Disabilities	3	0.1%
Persons with Mental Disabilities	0	0.0%
Single Female Headed Households	23	1.1%
Single Male Headed Households	7	0.3%
Older Persons	106	4.9%
<b>Total</b>	<b>461</b>	<b>21.5%</b>

### MOBILITY

Place of Origin of Largest IDP Group	BORNO	MONGUNO	SURE
Place of Origin of 2nd Largest IDP Group	BORNO	NGANZAI	GAJIRAM
Area of intended return for Largest IDP Group	Place of origin		
Barriers to return home for Largest IDP Group	Lack of safety		

### SITE MANAGEMENT AGENCY (SMA)

Type of SMA	NULL	Agency Name	NULL
SMA Contact Name	NULL	Phone Number	NULL

### SERVICES

#### SHELTER

% families living outside (no shelter)	None	Most needed NFIs	Blankets/Mats
% families living in emergency shelter	<75%	% HHs with mosquito nets	<75%
% families living in makeshift shelter	<25%	% HHs with access to safe cooking facilities	<50%
% families living indoors (solid walls)	<25%	% HHs with access to electricity	None

#### HEALTH

Location of health facilities/services	Off-site (<3 km)	Access to health facility/services	Yes
Health facilities/services provider	NGO	Most prevalent health problems	Malaria

#### WASH

Location of site's main water source	Off-site (<10 mn)	Total number functioning toilets	0
Liters of water per person per day	5 - 10 ltr	Separate male/female toilets	Yes
Main problems with drinking water	None	Separate male/female bathing areas	Yes

#### FOOD

Access to food	Yes, on site	Frequency of food distribution	Once a month
Access to market	Yes	Supplementary feeding for pregnant/lactant mothers?	No
Most common source for obtaining food	Cash	Supplementary feeding for children?	No

#### PROTECTION

Security provided on-site	Yes	GBV referral mechanism in place	No
Main security provider	Self organized	Number of women friendly spaces	0
Most common type of security incident	None	Number of child friendly spaces	0
Most common type of GBV incident	None	Most reported problem in receiving support	Not enough assistance for all entitled

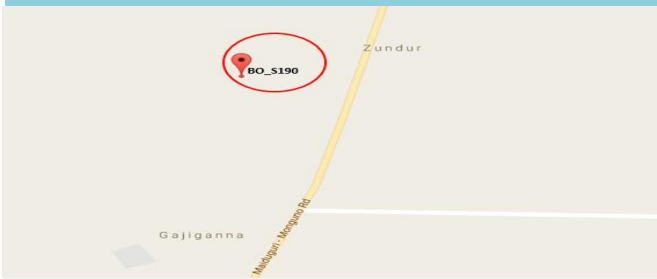
#### EDUCATION

Location of nearest education facility	Off-site	Number of families with source of income	365
% children going to school	<25%	Access to income generating activities	Yes

#### COMMUNICATION

Main source for obtaining information	Traditional Leader	Main topic of information requested	Safety and Security
---------------------------------------	--------------------	-------------------------------------	---------------------




**237**

Households (HH)

**1274**

Individuals

**Round 20**

8 December 2017

<b>Site ID</b>	<b>BO_S190</b>
<b>Site Type</b>	Camp
<b>Site Classification</b>	Spontaneous
<b>Site Open Date</b>	NULL
<b>Admin 1</b>	BORNO
<b>Admin 2</b>	MAGUMERI
<b>Admin 3</b>	GAJI GANNA I
<b>Latitude</b>	12.258370
<b>Longitude</b>	13.106680

**DEMOGRAPHICS**

Age/Sex	<1 year	1-5 years	6-17 years	18-59 years	>60 years	Total
Male	29	108	201	248	32	618
Female	28	113	238	252	25	656
<b>Total</b>	<b>57</b>	<b>221</b>	<b>439</b>	<b>500</b>	<b>57</b>	<b>1,274</b>

**VULNERABLE GROUPS**

Pregnant Women	32	2.5%
Breastfeeding Mothers	65	5.1%
Persons with Physical Disabilities	4	0.3%
Persons with Mental Disabilities	2	0.2%
Single Female Headed Households	3	0.2%
Single Male Headed Households	0	0.0%
Older Persons	57	4.5%
<b>Total</b>	<b>163</b>	<b>12.8%</b>

**MOBILITY**

Place of Origin of Largest IDP Group	BORNO	MONGUNO	MOFIO
Place of Origin of 2nd Largest IDP Group	BORNO	MONGUNO	SURE
Area of intended return for Largest IDP Group	Place of origin		
Barriers to return home for Largest IDP Group	Lack of safety		

**SITE MANAGEMENT AGENCY (SMA)**

Type of SMA	NULL	Agency Name	NULL
SMA Contact Name	NULL	Phone Number	NULL

**SERVICES**
**SHELTER**

% families living outside (no shelter)	None	Most needed NFIs	Kitchen sets
% families living in emergency shelter	>75%	% HHs with mosquito nets	<25%
% families living in makeshift shelter	None	% HHs with access to safe cooking facilities	<25%
% families living indoors (solid walls)	None	% HHs with access to electricity	None

**HEALTH**

Location of health facilities/services	On-site (<3 km)	Access to health facility/services	Yes
Health facilities/services provider	INGO	Most prevalent health problems	Malaria

**WASH**

Location of site's main water source	On-site (<10 mn)	Total number functioning toilets	0
Liters of water per person per day	10 - 15 ltr	Separate male/female toilets	No
Main problems with drinking water	Odor/smell	Separate male/female bathing areas	No

**FOOD**

Access to food	Yes, on site	Frequency of food distribution	Irregular
Access to market	Yes	Supplementary feeding for pregnant/lactant mothers?	No
Most common source for obtaining food	Distribution	Supplementary feeding for children?	Yes

**PROTECTION**

Security provided on-site	Yes	GBV referral mechanism in place	No
Main security provider	Self organized	Number of women friendly spaces	0
Most common type of security incident	None	Number of child friendly spaces	0
Most common type of GBV incident	None	Most reported problem in receiving support	Not enough assistance for all entitled

**EDUCATION**

Location of nearest education facility	None	Number of families with source of income	0
% children going to school	None	Access to income generating activities	Yes

**COMMUNICATION**

Main source for obtaining information	Military official	Main topic of information requested	How to get information
---------------------------------------	-------------------	-------------------------------------	------------------------


**238**

Households (HH)

**1271**

Individuals

**Round 20**

8 December 2017

<b>Site ID</b>	<b>BO_S192</b>
<b>Site Type</b>	Collective Settlement/Centre
<b>Site Classification</b>	Spontaneous
<b>Site Open Date</b>	21-Aug-16
<b>Admin 1</b>	BORNO
<b>Admin 2</b>	MAGUMERI
<b>Admin 3</b>	GAJI GANNA I
<b>Latitude</b>	12.253950
<b>Longitude</b>	13.099070

**DEMOGRAPHICS**

Age/Sex	<1 year	1-5 years	6-17 years	18-59 years	>60 years	Total
Male	33	181	150	170	23	557
Female	66	136	224	254	34	714
<b>Total</b>	<b>99</b>	<b>317</b>	<b>374</b>	<b>424</b>	<b>57</b>	<b>1,271</b>

**VULNERABLE GROUPS**

Pregnant Women	34	2.7%
Breastfeeding Mothers	104	8.2%
Persons with Physical Disabilities	8	0.6%
Persons with Mental Disabilities	0	0.0%
Single Female Headed Households	17	1.3%
Single Male Headed Households	3	0.2%
Older Persons	57	4.5%
<b>Total</b>	<b>223</b>	<b>17.5%</b>

**MOBILITY**

Place of Origin of Largest IDP Group	BORNO	MONGUNO	MOFIO
Place of Origin of 2nd Largest IDP Group	BORNO	MONGUNO	MONGUNO
Area of intended return for Largest IDP Group	Place of origin		
Barriers to return home for Largest IDP Group	Lack of safety		

**SITE MANAGEMENT AGENCY (SMA)**

Type of SMA	NULL	Agency Name	NULL
SMA Contact Name	NULL	Phone Number	NULL

**SERVICES**

SHELTER			
% families living outside (no shelter)	None	Most needed NFIs	Kitchen sets
% families living in emergency shelter	None	% HHs with mosquito nets	<25%
% families living in makeshift shelter	<50%	% HHs with access to safe cooking facilities	None
% families living indoors (solid walls)	<75%	% HHs with access to electricity	None

**HEALTH**

Location of health facilities/services	On-site (<3 km)	Access to health facility/services	Yes
Health facilities/services provider	INGO	Most prevalent health problems	Malaria

**WASH**

Location of site's main water source	On-site (<10 mn)	Total number functioning toilets	0
Liters of water per person per day	10 - 15 ltr	Separate male/female toilets	No
Main problems with drinking water	Odor/smell	Separate male/female bathing areas	No

**FOOD**

Access to food	Yes, on site	Frequency of food distribution	Irregular
Access to market	Yes	Supplementary feeding for pregnant/lactant mothers?	No
Most common source for obtaining food	Distribution	Supplementary feeding for children?	No

**PROTECTION**

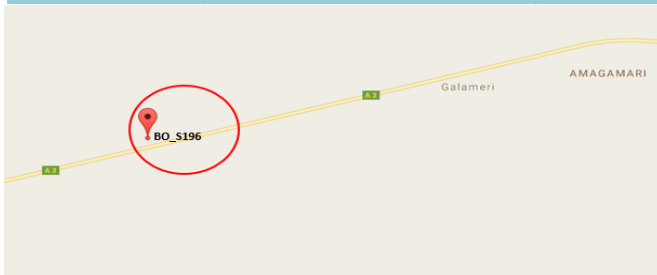
Security provided on-site	Yes	GBV referral mechanism in place	No
Main security provider	Self organized	Number of women friendly spaces	0
Most common type of security incident	None	Number of child friendly spaces	0
Most common type of GBV incident	None	Most reported problem in receiving support	Not enough assistance for all entitled

**EDUCATION**

Location of nearest education facility	None	Number of families with source of income	0
% children going to school	None	Access to income generating activities	Yes

**COMMUNICATION**

Main source for obtaining information	Military official	Main topic of information requested	Other relief assistance
---------------------------------------	-------------------	-------------------------------------	-------------------------



<b>Site ID</b>	<b>BO_S196</b>
<b>Site Type</b>	Collective Settlement/Centre
<b>Site Classification</b>	Spontaneous
<b>Site Open Date</b>	3-Mar-16
<b>Admin 1</b>	BORNO
<b>Admin 2</b>	JERE
<b>Admin 3</b>	DUSUMAN
<b>Latitude</b>	11.877030
<b>Longitude</b>	13.278140

**595**

Households (HH)

**4570**

Individuals

**Round 20**

8 December 2017

**DEMOGRAPHICS**

Age/Sex	<1 year	1-5 years	6-17 years	18-59 years	>60 years	Total
Male	108	468	540	781	107	2,004
Female	151	582	769	916	148	2,566
<b>Total</b>	<b>259</b>	<b>1,050</b>	<b>1,309</b>	<b>1,697</b>	<b>255</b>	<b>4,570</b>

**VULNERABLE GROUPS**

Pregnant Women	109	2.4%
Breastfeeding Mothers	310	6.8%
Persons with Physical Disabilities	10	0.2%
Persons with Mental Disabilities	10	0.2%
Single Female Headed Households	68	1.5%
Single Male Headed Households	17	0.4%
Older Persons	255	5.6%
<b>Total</b>	<b>779</b>	<b>17.0%</b>

**MOBILITY**

Place of Origin of Largest IDP Group	BORNO	MAFA	NULL
Place of Origin of 2nd Largest IDP Group	BORNO	MAFA	NULL
Area of intended return for Largest IDP Group	Place of origin		
Barriers to return home for Largest IDP Group	House damaged/destroyed		

**SITE MANAGEMENT AGENCY (SMA)**

Type of SMA	Government	Agency Name	SEMA
SMA Contact Name	SEMA	Phone Number	NULL

**SERVICES**

**SHELTER**

% families living outside (no shelter)	None	Most needed NFIs	Blankets/Mats
% families living in emergency shelter	None	% HHs with mosquito nets	<75%
% families living in makeshift shelter	>75%	% HHs with access to safe cooking facilities	<50%
% families living indoors (solid walls)	<25%	% HHs with access to electricity	None

**HEALTH**

Location of health facilities/services	On-site (<3 km)	Access to health facility/services	Yes
Health facilities/services provider	INGO	Most prevalent health problems	Malaria

**WASH**

Location of site's main water source	On-site (<10 mn)	Total number functioning toilets	65
Liters of water per person per day	10 - 15 ltr	Separate male/female toilets	Yes
Main problems with drinking water	None	Separate male/female bathing areas	No

**FOOD**

Access to food	Yes, on site	Frequency of food distribution	Once a week
Access to market	Yes	Supplementary feeding for pregnant/lactant mothers?	No
Most common source for obtaining food	Cash	Supplementary feeding for children?	Yes

**PROTECTION**

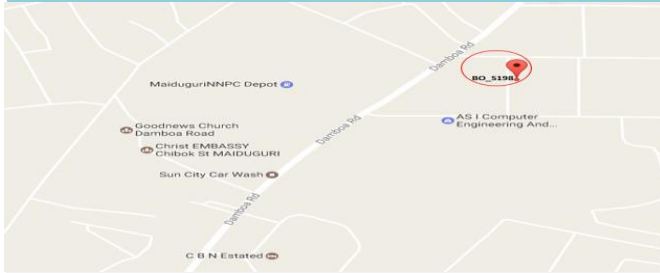
Security provided on-site	Yes	GBV referral mechanism in place	No
Main security provider	Self organized	Number of women friendly spaces	0
Most common type of security incident	None	Number of child friendly spaces	0
Most common type of GBV incident	None	Most reported problem in receiving support	Not enough assistance for all entitled

**EDUCATION**

Location of nearest education facility	On-site	<b>LIVELIHOOD</b>	
% children going to school	<50%	Number of families with source of income	52
		Access to income generating activities	Yes

**COMMUNICATION**

Main source for obtaining information	Friends, neighbors and family	Main topic of information requested	Distribution
---------------------------------------	-------------------------------	-------------------------------------	--------------



36

Households (HH)

166

Individuals

Round 20

8 December 2017

## DEMOGRAPHICS

Age/Sex	<1 year	1-5 years	6-17 years	18-59 years	>60 years	Total
Male	10	10	28	19	13	80
Female	11	12	31	21	11	86
<b>Total</b>	<b>21</b>	<b>22</b>	<b>59</b>	<b>40</b>	<b>24</b>	<b>166</b>

## VULNERABLE GROUPS

Pregnant Women	6	3.6%
Breastfeeding Mothers	21	12.7%
Persons with Physical Disabilities	1	0.6%
Persons with Mental Disabilities	0	0.0%
Single Female Headed Households	5	3.0%
Single Male Headed Households	0	0.0%
Older Persons	24	14.5%
<b>Total</b>	<b>57</b>	<b>34.3%</b>

<b>Site ID</b>	<b>BO_S198</b>
<b>Site Type</b>	Camp
<b>Site Classification</b>	Spontaneous
<b>Site Open Date</b>	NULL
<b>Admin 1</b>	BORNO
<b>Admin 2</b>	MAIDUGURI M. C.
<b>Admin 3</b>	MAISANDARI
<b>Latitude</b>	11.801440
<b>Longitude</b>	13.134910

## MOBILITY

Place of Origin of Largest IDP Group	BORNO	BAMA	NULL
Place of Origin of 2nd Largest IDP Group	BORNO	DAMBOA	NULL
Area of intended return for Largest IDP Group	Place of origin		
Barriers to return home for Largest IDP Group	Lack of safety		

## SITE MANAGEMENT AGENCY (SMA)

Type of SMA	NULL	Agency Name	NULL
SMA Contact Name	NULL	Phone Number	NULL

## SERVICES

SHELTER			
% families living outside (no shelter)	None	Most needed NFIs	Blankets/Mats
% families living in emergency shelter	None	% HHs with mosquito nets	<25%
% families living in makeshift shelter	>75%	% HHs with access to safe cooking facilities	<50%
% families living indoors (solid walls)	None	% HHs with access to electricity	None

## HEALTH

Location of health facilities/services	Off-site (<3 km)	Access to health facility/services	Yes
Health facilities/services provider	INGO	Most prevalent health problems	Malaria

## WASH

Location of site's main water source	Off-site (<10 mn)	Total number functioning toilets	8
Liters of water per person per day	10 - 15 ltr	Separate male/female toilets	No
Main problems with drinking water	None	Separate male/female bathing areas	No

## FOOD

Access to food	Yes, on site	Frequency of food distribution	Irregular
Access to market	No	Supplementary feeding for pregnant/lactant mothers?	No
Most common source for obtaining food	Distribution	Supplementary feeding for children?	No

## PROTECTION

Security provided on-site	Yes	GBV referral mechanism in place	No
Main security provider	Self organized	Number of women friendly spaces	0
Most common type of security incident	None	Number of child friendly spaces	0
Most common type of GBV incident	None	Most reported problem in receiving support	Not enough assistance for all entitled

## EDUCATION

Location of nearest education facility	Off-site	Number of families with source of income	26
% children going to school	<50%	Access to income generating activities	Yes

## COMMUNICATION

Main source for obtaining information	Local leader/Community leader	Main topic of information requested	Distribution
---------------------------------------	-------------------------------	-------------------------------------	--------------


**67**

Households (HH)

**337**

Individuals

**Round 20**

8 December 2017

**DEMOGRAPHICS**

Age/Sex	<1 year	1-5 years	6-17 years	18-59 years	>60 years	Total
Male	11	33	47	56	5	152
Female	13	41	57	68	6	185
<b>Total</b>	<b>24</b>	<b>74</b>	<b>104</b>	<b>124</b>	<b>11</b>	<b>337</b>

**VULNERABLE GROUPS**

Pregnant Women	20	5.9%
Breastfeeding Mothers	38	11.3%
Persons with Physical Disabilities	5	1.5%
Persons with Mental Disabilities	1	0.3%
Single Female Headed Households	9	2.7%
Single Male Headed Households	2	0.6%
Older Persons	11	3.3%
<b>Total</b>	<b>86</b>	<b>25.5%</b>

<b>Site ID</b>	<b>BO_S200</b>
<b>Site Type</b>	Collective Settlement/Centre
<b>Site Classification</b>	Spontaneous
<b>Site Open Date</b>	12-Dec-16
<b>Admin 1</b>	BORNO
<b>Admin 2</b>	KONDUGA
<b>Admin 3</b>	DALORI / WANORI
<b>Latitude</b>	11.780660
<b>Longitude</b>	13.214560

**MOBILITY**

Place of Origin of Largest IDP Group	BORNO	BAMA	NULL
Place of Origin of 2nd Largest IDP Group	NULL	NULL	NULL
Area of intended return for Largest IDP Group	Place of origin		
Barriers to return home for Largest IDP Group	Lack of safety		

**SITE MANAGEMENT AGENCY (SMA)**

Type of SMA	NULL	Agency Name	NULL
SMA Contact Name	NULL	Phone Number	NULL

**SERVICES**

SHELTER			
% families living outside (no shelter)	None	Most needed NFIs	Mosquito nets
% families living in emergency shelter	None	% HHs with mosquito nets	<25%
% families living in makeshift shelter	>75%	% HHs with access to safe cooking facilities	<25%
% families living indoors (solid walls)	None	% HHs with access to electricity	None

HEALTH			
Location of health facilities/services	On-site (<3 km)	Access to health facility/services	Yes
Health facilities/services provider	INGO	Most prevalent health problems	Malaria

WASH			
Location of site's main water source	Off-site (<10 mn)	Total number functioning toilets	2
Liters of water per person per day	10 - 15 ltr	Separate male/female toilets	No
Main problems with drinking water	None	Separate male/female bathing areas	No

FOOD			
Access to food	Yes, on site	Frequency of food distribution	Irregular
Access to market	No	Supplementary feeding for pregnant/lactant mothers?	No
Most common source for obtaining food	Distribution	Supplementary feeding for children?	No

PROTECTION			
Security provided on-site	Yes	GBV referral mechanism in place	No
Main security provider	Self organized	Number of women friendly spaces	0
Most common type of security incident	Theft	Number of child friendly spaces	0
Most common type of GBV incident	None	Most reported problem in receiving support	None

EDUCATION		LIVELIHOOD	
Location of nearest education facility	On-site	Number of families with source of income	0
% children going to school	<25%	Access to income generating activities	Yes

COMMUNICATION			
Main source for obtaining information	Traditional Leader	Main topic of information requested	Safety and Security



# DALORIMA

Site Profile

DTM

Nigeria



**84**

Households (HH)

**455**

Individuals

**Round 20**

8 December 2017

<b>Site ID</b>	<b>BO_S201</b>
<b>Site Type</b>	Collective Settlement/Centre
<b>Site Classification</b>	Spontaneous
<b>Site Open Date</b>	NULL
<b>Admin 1</b>	BORNO
<b>Admin 2</b>	KONDUGA
<b>Admin 3</b>	DALORI / WANORI
<b>Latitude</b>	11.748000
<b>Longitude</b>	13.263390

### DEMOGRAPHICS

Age/Sex	<1 year	1-5 years	6-17 years	18-59 years	>60 years	Total
Male	15	45	70	71	6	207
Female	17	55	71	97	8	248
<b>Total</b>	<b>32</b>	<b>100</b>	<b>141</b>	<b>168</b>	<b>14</b>	<b>455</b>

### VULNERABLE GROUPS

Pregnant Women	29	6.4%
Breastfeeding Mothers	52	11.4%
Persons with Physical Disabilities	2	0.4%
Persons with Mental Disabilities	1	0.2%
Single Female Headed Households	17	3.7%
Single Male Headed Households	4	0.9%
Older Persons	14	3.1%
<b>Total</b>	<b>119</b>	<b>26.2%</b>

### MOBILITY

Place of Origin of Largest IDP Group	BORNO	KONDUGA	KONDUGA
Place of Origin of 2nd Largest IDP Group	BORNO	KONDUGA	DALORI / WANORI
Area of intended return for Largest IDP Group	Place of origin		
Barriers to return home for Largest IDP Group	Lack of safety		

### SITE MANAGEMENT AGENCY (SMA)

Type of SMA	NULL	Agency Name	NULL
SMA Contact Name	NULL	Phone Number	NULL

### SERVICES

SHELTER			
% families living outside (no shelter)	None	Most needed NFIs	Mosquito nets
% families living in emergency shelter	None	% HHs with mosquito nets	<25%
% families living in makeshift shelter	>75%	% HHs with access to safe cooking facilities	<25%
% families living indoors (solid walls)	<25%	% HHs with access to electricity	<25%

HEALTH			
Location of health facilities/services	On-site (<3 km)	Access to health facility/services	Yes
Health facilities/services provider	INGO	Most prevalent health problems	Malaria

WASH			
Location of site's main water source	On-site (<10 mn)	Total number functioning toilets	2
Liters of water per person per day	10 - 15 ltr	Separate male/female toilets	No
Main problems with drinking water	None	Separate male/female bathing areas	No

FOOD			
Access to food	Yes, on site	Frequency of food distribution	Once a month
Access to market	Yes	Supplementary feeding for pregnant/lactant mothers?	Yes
Most common source for obtaining food	Distribution	Supplementary feeding for children?	Yes

PROTECTION			
Security provided on-site	Yes	GBV referral mechanism in place	No
Main security provider	Self organized	Number of women friendly spaces	0
Most common type of security incident	None	Number of child friendly spaces	0
Most common type of GBV incident	None	Most reported problem in receiving support	None

EDUCATION		LIVELIHOOD	
Location of nearest education facility	Off-site	Number of families with source of income	0
% children going to school	<50%	Access to income generating activities	Yes

COMMUNICATION			
Main source for obtaining information	Friends, neighbors and family	Main topic of information requested	Distribution



# FANNAMARI

Site Profile

DTM

Nigeria



121

Households (HH)

635

Individuals

Round 20

8 December 2017

<b>Site ID</b>	<b>BO_S202</b>
<b>Site Type</b>	Collective Settlement/Centre
<b>Site Classification</b>	Spontaneous
<b>Site Open Date</b>	7-Jul-16
<b>Admin 1</b>	BORNO
<b>Admin 2</b>	KONDUGA
<b>Admin 3</b>	DALORI / WANORI
<b>Latitude</b>	11.748330
<b>Longitude</b>	13.260130

### DEMOGRAPHICS

Age/Sex	<1 year	1-5 years	6-17 years	18-59 years	>60 years	Total
Male	20	60	83	106	9	278
Female	24	80	114	129	10	357
<b>Total</b>	<b>44</b>	<b>140</b>	<b>197</b>	<b>235</b>	<b>19</b>	<b>635</b>

### VULNERABLE GROUPS

Pregnant Women	34	5.4%
Breastfeeding Mothers	81	12.8%
Persons with Physical Disabilities	3	0.5%
Persons with Mental Disabilities	0	0.0%
Single Female Headed Households	25	3.9%
Single Male Headed Households	4	0.6%
Older Persons	19	3.0%
<b>Total</b>	<b>166</b>	<b>26.1%</b>

### MOBILITY

Place of Origin of Largest IDP Group	BORNO	JERE	ALAU
Place of Origin of 2nd Largest IDP Group	NULL	NULL	NULL
Area of intended return for Largest IDP Group	Place of origin		
Barriers to return home for Largest IDP Group	Lack of safety		

### SITE MANAGEMENT AGENCY (SMA)

Type of SMA	NULL	Agency Name	NULL
SMA Contact Name	NULL	Phone Number	NULL

### SERVICES

SHELTER			
% families living outside (no shelter)	None	Most needed NFIs	Mosquito nets
% families living in emergency shelter	None	% HHs with mosquito nets	<25%
% families living in makeshift shelter	>75%	% HHs with access to safe cooking facilities	<25%
% families living indoors (solid walls)	None	% HHs with access to electricity	None

HEALTH			
Location of health facilities/services	On-site (<3 km)	Access to health facility/services	Yes
Health facilities/services provider	INGO	Most prevalent health problems	Malaria

WASH			
Location of site's main water source	Off-site (>10 mn)	Total number functioning toilets	2
Liters of water per person per day	10 - 15 ltr	Separate male/female toilets	No
Main problems with drinking water	None	Separate male/female bathing areas	No

FOOD			
Access to food	Yes, on site	Frequency of food distribution	Irregular
Access to market	Yes	Supplementary feeding for pregnant/lactant mothers?	No
Most common source for obtaining food	Distribution	Supplementary feeding for children?	No

PROTECTION			
Security provided on-site	Yes	GBV referral mechanism in place	No
Main security provider	Self organized	Number of women friendly spaces	0
Most common type of security incident	None	Number of child friendly spaces	0
Most common type of GBV incident	None	Most reported problem in receiving support	None

EDUCATION		LIVELIHOOD	
Location of nearest education facility	Off-site	Number of families with source of income	30
% children going to school	<50%	Access to income generating activities	Yes

COMMUNICATION			
Main source for obtaining information	Local leader/Community leader	Main topic of information requested	Situation in areas of origin



# FULATARI CAMP

Site Profile

DTM

Nigeria



187

Households (HH)

597

Individuals

Round 20

8 December 2017

## DEMOGRAPHICS

Age/Sex	<1 year	1-5 years	6-17 years	18-59 years	>60 years	Total
Male	4	25	47	181	13	270
Female	7	31	56	215	18	327
<b>Total</b>	<b>11</b>	<b>56</b>	<b>103</b>	<b>396</b>	<b>31</b>	<b>597</b>

## VULNERABLE GROUPS

Pregnant Women	6	1.0%
Breastfeeding Mothers	21	3.5%
Persons with Physical Disabilities	4	0.7%
Persons with Mental Disabilities	0	0.0%
Single Female Headed Households	6	1.0%
Single Male Headed Households	0	0.0%
Older Persons	31	5.2%
<b>Total</b>	<b>68</b>	<b>11.4%</b>

<b>Site ID</b>	<b>BO_S203</b>
<b>Site Type</b>	Camp
<b>Site Classification</b>	Planned
<b>Site Open Date</b>	NULL
<b>Admin 1</b>	BORNO
<b>Admin 2</b>	MONGUNO
<b>Admin 3</b>	MONGUNO
<b>Latitude</b>	12.675350
<b>Longitude</b>	13.601720

## MOBILITY

Place of Origin of Largest IDP Group	BORNO	KUKAWA	BAGA
Place of Origin of 2nd Largest IDP Group	BORNO	MARTE	KIRENOWA
Area of intended return for Largest IDP Group	Place of origin		
Barriers to return home for Largest IDP Group	Lack of safety		

## SITE MANAGEMENT AGENCY (SMA)

Type of SMA	NULL	Agency Name	NULL
SMA Contact Name	NULL	Phone Number	NULL

## SERVICES

### SHELTER

% families living outside (no shelter)	None	Most needed NFIs	Blankets/Mats
% families living in emergency shelter	>75%	% HHs with mosquito nets	<25%
% families living in makeshift shelter	None	% HHs with access to safe cooking facilities	<25%
% families living indoors (solid walls)	None	% HHs with access to electricity	None

### HEALTH

Location of health facilities/services	On-site (<3 km)	Access to health facility/services	Yes
Health facilities/services provider	INGO	Most prevalent health problems	Malaria

### WASH

Location of site's main water source	Off-site (>10 mn)	Total number functioning toilets	0
Liters of water per person per day	5 - 10 ltr	Separate male/female toilets	No
Main problems with drinking water	None	Separate male/female bathing areas	No

### FOOD

Access to food	Yes, on site	Frequency of food distribution	Irregular
Access to market	Yes	Supplementary feeding for pregnant/lactant mothers?	No
Most common source for obtaining food	Distribution	Supplementary feeding for children?	No

### PROTECTION

Security provided on-site	Yes	GBV referral mechanism in place	No
Main security provider	Self organized	Number of women friendly spaces	0
Most common type of security incident	None	Number of child friendly spaces	0
Most common type of GBV incident	None	Most reported problem in receiving support	Not enough assistance for all entitled

### EDUCATION

Location of nearest education facility	Off-site	Number of families with source of income	10
% children going to school	<25%	Access to income generating activities	Yes

### COMMUNICATION

Main source for obtaining information	Local leader/Community leader	Main topic of information requested	Distribution
---------------------------------------	-------------------------------	-------------------------------------	--------------



**101**

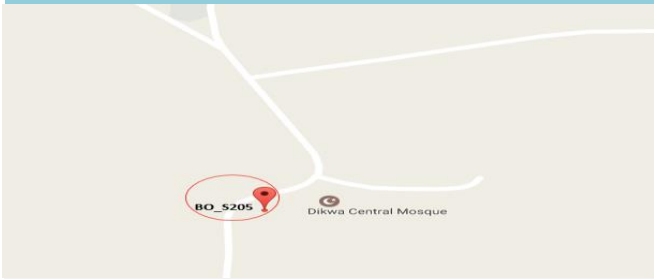
Households (HH)

**573**

Individuals

**Round 20**

8 December 2017



<b>Site ID</b>	<b>BO_S205</b>
<b>Site Type</b>	Camp
<b>Site Classification</b>	Spontaneous
<b>Site Open Date</b>	9-Sep-16
<b>Admin 1</b>	BORNO
<b>Admin 2</b>	DIKWA
<b>Admin 3</b>	DIKWA
<b>Latitude</b>	12.030950
<b>Longitude</b>	13.920950

DEMOGRAPHICS						
Age/Sex	<1 year	1-5 years	6-17 years	18-59 years	>60 years	Total
Male	18	41	77	103	15	254
Female	28	51	95	126	19	319
<b>Total</b>	<b>46</b>	<b>92</b>	<b>172</b>	<b>229</b>	<b>34</b>	<b>573</b>

VULNERABLE GROUPS		
Pregnant Women	20	3.5%
Breastfeeding Mothers	107	18.7%
Persons with Physical Disabilities	4	0.7%
Persons with Mental Disabilities	2	0.3%
Single Female Headed Households	15	2.6%
Single Male Headed Households	4	0.7%
Older Persons	34	5.9%
<b>Total</b>	<b>186</b>	<b>32.5%</b>

### MOBILITY

Place of Origin of Largest IDP Group	BORNO	DIKWA	SOGOMA / AFUYE
Place of Origin of 2nd Largest IDP Group	BORNO	DIKWA	NULL
Area of intended return for Largest IDP Group	Place of origin		
Barriers to return home for Largest IDP Group	Lack of safety		

### SITE MANAGEMENT AGENCY (SMA)

Type of SMA	Government	Agency Name	SEMA
SMA Contact Name	SEMA	Phone Number	NULL

### SERVICES

SHELTER			
% families living outside (no shelter)	None	Most needed NFIs	Blankets/Mats
% families living in emergency shelter	None	% HHs with mosquito nets	<75%
% families living in makeshift shelter	<75%	% HHs with access to safe cooking facilities	<25%
% families living indoors (solid walls)	<50%	% HHs with access to electricity	None

### HEALTH

Location of health facilities/services	On-site (<3 km)	Access to health facility/services	Yes
Health facilities/services provider	NGO	Most prevalent health problems	Fever

### WASH

Location of site's main water source	On-site (<10 mn)	Total number functioning toilets	0
Liters of water per person per day	5 - 10 ltr	Separate male/female toilets	No
Main problems with drinking water	None	Separate male/female bathing areas	No

### FOOD

Access to food	Yes, on site	Frequency of food distribution	Once a month
Access to market	Yes	Supplementary feeding for pregnant/lactant mothers?	No
Most common source for obtaining food	Distribution	Supplementary feeding for children?	No

### PROTECTION

Security provided on-site	Yes	GBV referral mechanism in place	No
Main security provider	Military	Number of women friendly spaces	0
Most common type of security incident	None	Number of child friendly spaces	0
Most common type of GBV incident	None	Most reported problem in receiving support	None

### EDUCATION

Location of nearest education facility	Off-site	Number of families with source of income	0
% children going to school	<50%	Access to income generating activities	Yes

### COMMUNICATION

Main source for obtaining information	Local leader/Community leader	Main topic of information requested	Safety and Security
---------------------------------------	-------------------------------	-------------------------------------	---------------------


**79**

Households (HH)

**392**

Individuals

**Round 20**

8 December 2017

**DEMOGRAPHICS**

Age/Sex	<1 year	1-5 years	6-17 years	18-59 years	>60 years	Total
Male	23	31	72	54	20	200
Female	15	26	76	60	15	192
<b>Total</b>	<b>38</b>	<b>57</b>	<b>148</b>	<b>114</b>	<b>35</b>	<b>392</b>

**VULNERABLE GROUPS**

Pregnant Women	14	3.6%
Breastfeeding Mothers	46	11.7%
Persons with Physical Disabilities	3	0.8%
Persons with Mental Disabilities	0	0.0%
Single Female Headed Households	7	1.8%
Single Male Headed Households	1	0.3%
Older Persons	35	8.9%
<b>Total</b>	<b>106</b>	<b>27.0%</b>

<b>Site ID</b>	<b>BO_S206</b>
<b>Site Type</b>	Collective Settlement/Centre
<b>Site Classification</b>	Spontaneous
<b>Site Open Date</b>	4-Feb-17
<b>Admin 1</b>	BORNO
<b>Admin 2</b>	MAGUMERI
<b>Admin 3</b>	GAJI GANNA I
<b>Latitude</b>	12.251380
<b>Longitude</b>	13.102080

**MOBILITY**

Place of Origin of Largest IDP Group	BORNO	MAGUMERI	GAJI GANNA I
Place of Origin of 2nd Largest IDP Group	BORNO	MAGUMERI	GAJI GANNA I
Area of intended return for Largest IDP Group	Place of origin		
Barriers to return home for Largest IDP Group	Lack of safety		

**SITE MANAGEMENT AGENCY (SMA)**

Type of SMA	NULL	Agency Name	NULL
SMA Contact Name	NULL	Phone Number	NULL

**SERVICES**

SHELTER			
% families living outside (no shelter)	None	Most needed NFIs	Mosquito nets
% families living in emergency shelter	None	% HHs with mosquito nets	<25%
% families living in makeshift shelter	>75%	% HHs with access to safe cooking facilities	None
% families living indoors (solid walls)	None	% HHs with access to electricity	None

**HEALTH**

Location of health facilities/services	On-site (<3 km)	Access to health facility/services	Yes
Health facilities/services provider	INGO	Most prevalent health problems	Malaria

**WASH**

Location of site's main water source	Off-site (<10 mn)	Total number functioning toilets	0
Liters of water per person per day	>15 ltr	Separate male/female toilets	No
Main problems with drinking water	None	Separate male/female bathing areas	No

**FOOD**

Access to food	Yes, on site	Frequency of food distribution	Irregular
Access to market	Yes	Supplementary feeding for pregnant/lactant mothers?	No
Most common source for obtaining food	Distribution	Supplementary feeding for children?	Yes

**PROTECTION**

Security provided on-site	Yes	GBV referral mechanism in place	No
Main security provider	Self organized	Number of women friendly spaces	0
Most common type of security incident	None	Number of child friendly spaces	0
Most common type of GBV incident	None	Most reported problem in receiving support	Not enough assistance for all entitled

**EDUCATION**

Location of nearest education facility	None	Number of families with source of income	0
% children going to school	None	Access to income generating activities	Yes

**COMMUNICATION**

Main source for obtaining information	Military official	Main topic of information requested	Other relief assistance
---------------------------------------	-------------------	-------------------------------------	-------------------------



# ABBA KURA HASSAN

Site Profile

DTM

Nigeria

90

Households (HH)

460

Individuals

Round 20

8 December 2017



<b>Site ID</b>	<b>BO_S209</b>
<b>Site Type</b>	Collective Settlement/Centre
<b>Site Classification</b>	Spontaneous
<b>Site Open Date</b>	10-Nov-15
<b>Admin 1</b>	BORNO
<b>Admin 2</b>	JERE
<b>Admin 3</b>	DUSUMAN
<b>Latitude</b>	11.869620
<b>Longitude</b>	13.254970

## DEMOGRAPHICS

Age/Sex	<1 year	1-5 years	6-17 years	18-59 years	>60 years	Total
Male	20	42	60	49	23	194
Female	25	60	73	80	28	266
<b>Total</b>	<b>45</b>	<b>102</b>	<b>133</b>	<b>129</b>	<b>51</b>	<b>460</b>

## VULNERABLE GROUPS

Pregnant Women	26	5.7%
Breastfeeding Mothers	61	13.3%
Persons with Physical Disabilities	8	1.7%
Persons with Mental Disabilities	10	2.2%
Single Female Headed Households	46	10.0%
Single Male Headed Households	0	0.0%
Older Persons	51	11.1%
<b>Total</b>	<b>202</b>	<b>43.9%</b>

## MOBILITY

Place of Origin of Largest IDP Group	BORNO	MARTE	ALLA LAWANTI
Place of Origin of 2nd Largest IDP Group	BORNO	MARTE	NJINE
Area of intended return for Largest IDP Group	Place of origin		
Barriers to return home for Largest IDP Group	Lack of safety		

## SITE MANAGEMENT AGENCY (SMA)

Type of SMA	NULL	Agency Name	NULL
SMA Contact Name	NULL	Phone Number	NULL

## SERVICES

### SHELTER

% families living outside (no shelter)	None	Most needed NFIs	Blankets/Mats
% families living in emergency shelter	None	% HHs with mosquito nets	<25%
% families living in makeshift shelter	>75%	% HHs with access to safe cooking facilities	<25%
% families living indoors (solid walls)	<25%	% HHs with access to electricity	None

### HEALTH

Location of health facilities/services	Off-site (<3 km)	Access to health facility/services	Yes
Health facilities/services provider	INGO	Most prevalent health problems	Malaria

### WASH

Location of site's main water source	On-site (<10 mn)	Total number functioning toilets	4
Liters of water per person per day	10 - 15 ltr	Separate male/female toilets	Yes
Main problems with drinking water	None	Separate male/female bathing areas	Yes

### FOOD

Access to food	Yes, off site	Frequency of food distribution	Irregular
Access to market	Yes	Supplementary feeding for pregnant/lactant mothers?	No
Most common source for obtaining food	Cash	Supplementary feeding for children?	No

### PROTECTION

Security provided on-site	Yes	GBV referral mechanism in place	No
Main security provider	Self organized	Number of women friendly spaces	0
Most common type of security incident	None	Number of child friendly spaces	0
Most common type of GBV incident	None	Most reported problem in receiving support	Not enough assistance for all entitled

### EDUCATION

Location of nearest education facility	Off-site	Number of families with source of income	30
% children going to school	<50%	Access to income generating activities	Yes

### COMMUNICATION

Main source for obtaining information	Local leader/Community leader	Main topic of information requested	Distribution
---------------------------------------	-------------------------------	-------------------------------------	--------------


**89**

Households (HH)

**413**

Individuals

**Round 20**

8 December 2017

<b>Site ID</b>	<b>BO_S210</b>
<b>Site Type</b>	Camp
<b>Site Classification</b>	Spontaneous
<b>Site Open Date</b>	15-Jun-15
<b>Admin 1</b>	BORNO
<b>Admin 2</b>	JERE
<b>Admin 3</b>	DUSUMAN
<b>Latitude</b>	11.866770
<b>Longitude</b>	13.239190

**DEMOGRAPHICS**

Age/Sex	<1 year	1-5 years	6-17 years	18-59 years	>60 years	Total
Male	9	30	52	95	8	194
Female	10	39	68	90	12	219
<b>Total</b>	<b>19</b>	<b>69</b>	<b>120</b>	<b>185</b>	<b>20</b>	<b>413</b>

**VULNERABLE GROUPS**

Pregnant Women	7	1.7%
Breastfeeding Mothers	21	5.1%
Persons with Physical Disabilities	1	0.2%
Persons with Mental Disabilities	0	0.0%
Single Female Headed Households	7	1.7%
Single Male Headed Households	0	0.0%
Older Persons	20	4.8%
<b>Total</b>	<b>56</b>	<b>13.6%</b>

**MOBILITY**

Place of Origin of Largest IDP Group	BORNO	BAMA	GULUMBA / JUJKURI / BATRA
Place of Origin of 2nd Largest IDP Group	BORNO	BAMA	GULUMBA / JUJKURI / BATRA
Area of intended return for Largest IDP Group	Place of origin		
Barriers to return home for Largest IDP Group	House damaged/destroyed		

**SITE MANAGEMENT AGENCY (SMA)**

Type of SMA	NULL	Agency Name	NULL
SMA Contact Name	NULL	Phone Number	NULL

**SERVICES**
**SHELTER**

% families living outside (no shelter)	None	Most needed NFIs	Blankets/Mats
% families living in emergency shelter	None	% HHs with mosquito nets	<50%
% families living in makeshift shelter	>75%	% HHs with access to safe cooking facilities	None
% families living indoors (solid walls)	None	% HHs with access to electricity	None

**HEALTH**

Location of health facilities/services	Off-site (<3 km)	Access to health facility/services	Yes
Health facilities/services provider	INGO	Most prevalent health problems	Malaria

**WASH**

Location of site's main water source	Off-site (<10 mn)	Total number functioning toilets	20
Liters of water per person per day	10 - 15 ltr	Separate male/female toilets	Yes
Main problems with drinking water	None	Separate male/female bathing areas	Yes

**FOOD**

Access to food	Yes, off site	Frequency of food distribution	Irregular
Access to market	Yes	Supplementary feeding for pregnant/lactant mothers?	No
Most common source for obtaining food	Cash	Supplementary feeding for children?	No

**PROTECTION**

Security provided on-site	Yes	GBV referral mechanism in place	No
Main security provider	Self organized	Number of women friendly spaces	0
Most common type of security incident	None	Number of child friendly spaces	0
Most common type of GBV incident	None	Most reported problem in receiving support	None

**EDUCATION**

Location of nearest education facility	Off-site	<b>LIVELIHOOD</b>	
% children going to school	<50%	Number of families with source of income	10
		Access to income generating activities	Yes

**COMMUNICATION**

Main source for obtaining information	Friends, neighbors and family	Main topic of information requested	Distribution
---------------------------------------	-------------------------------	-------------------------------------	--------------



# ALHAJI ALI KAKA

Site Profile

DTM

Nigeria

53

Households (HH)

270

Individuals

Round 20

8 December 2017



<b>Site ID</b>	<b>BO_S211</b>
<b>Site Type</b>	Collective Settlement/Centre
<b>Site Classification</b>	Spontaneous
<b>Site Open Date</b>	10-Dec-15
<b>Admin 1</b>	BORNO
<b>Admin 2</b>	JERE
<b>Admin 3</b>	DUSUMAN
<b>Latitude</b>	11.869980
<b>Longitude</b>	13.256700

DEMOGRAPHICS						
Age/Sex	<1 year	1-5 years	6-17 years	18-59 years	>60 years	Total
Male	6	21	43	48	5	123
Female	9	28	49	54	7	147
<b>Total</b>	<b>15</b>	<b>49</b>	<b>92</b>	<b>102</b>	<b>12</b>	<b>270</b>

VULNERABLE GROUPS		
Pregnant Women	10	3.7%
Breastfeeding Mothers	25	9.3%
Persons with Physical Disabilities	2	0.7%
Persons with Mental Disabilities	2	0.7%
Single Female Headed Households	3	1.1%
Single Male Headed Households	12	4.4%
Older Persons	12	4.4%
<b>Total</b>	<b>66</b>	<b>24.4%</b>

## MOBILITY

Place of Origin of Largest IDP Group	BORNO	MAFA	MUJIGINE
Place of Origin of 2nd Largest IDP Group	NULL	NULL	NULL
Area of intended return for Largest IDP Group	Place of origin		
Barriers to return home for Largest IDP Group	House damaged/destroyed		

## SITE MANAGEMENT AGENCY (SMA)

Type of SMA	NULL	Agency Name	NULL
SMA Contact Name	NULL	Phone Number	NULL

## SERVICES

### SHELTER

% families living outside (no shelter)	None	Most needed NFIs	Blankets/Mats
% families living in emergency shelter	None	% HHs with mosquito nets	<25%
% families living in makeshift shelter	None	% HHs with access to safe cooking facilities	<25%
% families living indoors (solid walls)	>75%	% HHs with access to electricity	None

### HEALTH

Location of health facilities/services	Off-site (<3 km)	Access to health facility/services	Yes
Health facilities/services provider	INGO	Most prevalent health problems	Malaria

### WASH

Location of site's main water source	Off-site (<10 mn)	Total number functioning toilets	13
Liters of water per person per day	<5 ltr	Separate male/female toilets	Yes
Main problems with drinking water	Taste	Separate male/female bathing areas	Yes

### FOOD

Access to food	Yes, on site	Frequency of food distribution	Irregular
Access to market	Yes	Supplementary feeding for pregnant/lactant mothers?	No
Most common source for obtaining food	Cash	Supplementary feeding for children?	No

### PROTECTION

Security provided on-site	Yes	GBV referral mechanism in place	Yes
Main security provider	Self organized	Number of women friendly spaces	0
Most common type of security incident	None	Number of child friendly spaces	0
Most common type of GBV incident	None	Most reported problem in receiving support	Not enough assistance for all entitled

### EDUCATION

Location of nearest education facility	Off-site	<b>LIVELIHOOD</b>	
% children going to school	<50%	Number of families with source of income	0
		Access to income generating activities	Yes

### COMMUNICATION

Main source for obtaining information	Friends, neighbors and family	Main topic of information requested	Distribution
---------------------------------------	-------------------------------	-------------------------------------	--------------

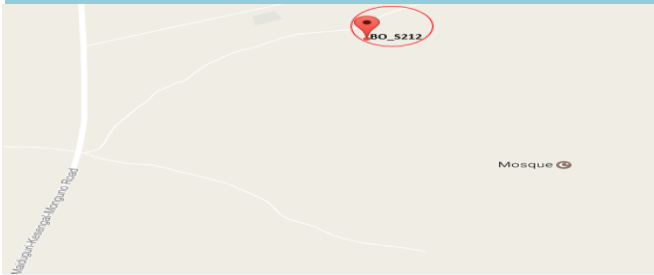


# KESSA KURA

Site Profile

DTM

Nigeria



489

Households (HH)

2715

Individuals

Round 20

8 December 2017

### DEMOGRAPHICS

Age/Sex	<1 year	1-5 years	6-17 years	18-59 years	>60 years	Total
Male	141	163	380	489	76	1,249
Female	212	244	570	326	114	1,466
<b>Total</b>	<b>353</b>	<b>407</b>	<b>950</b>	<b>815</b>	<b>190</b>	<b>2,715</b>

### VULNERABLE GROUPS

Pregnant Women	98	3.6%
Breastfeeding Mothers	134	4.9%
Persons with Physical Disabilities	13	0.5%
Persons with Mental Disabilities	0	0.0%
Single Female Headed Households	42	1.5%
Single Male Headed Households	21	0.8%
Older Persons	190	7.0%
<b>Total</b>	<b>498</b>	<b>18.3%</b>

<b>Site ID</b>	<b>BO_S212</b>
<b>Site Type</b>	Collective Settlement/Centre
<b>Site Classification</b>	Spontaneous
<b>Site Open Date</b>	10-Feb-17
<b>Admin 1</b>	BORNO
<b>Admin 2</b>	JERE
<b>Admin 3</b>	GONGULONG
<b>Latitude</b>	11.919520
<b>Longitude</b>	13.193930

### MOBILITY

Place of Origin of Largest IDP Group	BORNO	JERE	GONGULONG
Place of Origin of 2nd Largest IDP Group	NULL	NULL	NULL
Area of intended return for Largest IDP Group	Place of origin		
Barriers to return home for Largest IDP Group	Lack of safety		

### SITE MANAGEMENT AGENCY (SMA)

Type of SMA	NULL	Agency Name	NULL
SMA Contact Name	NULL	Phone Number	NULL

### SERVICES

#### SHELTER

% families living outside (no shelter)	<25%	Most needed NFIs	Kitchen sets
% families living in emergency shelter	None	% HHs with mosquito nets	<25%
% families living in makeshift shelter	>75%	% HHs with access to safe cooking facilities	<25%
% families living indoors (solid walls)	None	% HHs with access to electricity	None

#### HEALTH

Location of health facilities/services	Off-site (<3 km)	Access to health facility/services	Yes
Health facilities/services provider	Government	Most prevalent health problems	Malaria

#### WASH

Location of site's main water source	Off-site (<10 mn)	Total number functioning toilets	60
Liters of water per person per day	10 - 15 ltr	Separate male/female toilets	Yes
Main problems with drinking water	None	Separate male/female bathing areas	Yes

#### FOOD

Access to food	Yes, on site	Frequency of food distribution	Irregular
Access to market	Yes	Supplementary feeding for pregnant/lactant mothers?	No
Most common source for obtaining food	Cash	Supplementary feeding for children?	Yes

#### PROTECTION

Security provided on-site	Yes	GBV referral mechanism in place	No
Main security provider	Military	Number of women friendly spaces	0
Most common type of security incident	None	Number of child friendly spaces	0
Most common type of GBV incident	None	Most reported problem in receiving support	Not enough assistance for all entitled

#### EDUCATION

Location of nearest education facility	On-site	<b>LIVELIHOOD</b>	
% children going to school	<50%	Number of families with source of income	100
		Access to income generating activities	Yes

#### COMMUNICATION

Main source for obtaining information	Local leader/Community leader	Main topic of information requested	Distribution
---------------------------------------	-------------------------------	-------------------------------------	--------------

**53**

Households (HH)

**331**

Individuals

**Round 20**

8 December 2017



<b>Site ID</b>	<b>BO_S213</b>
<b>Site Type</b>	Camp
<b>Site Classification</b>	Spontaneous
<b>Site Open Date</b>	10-Aug-14
<b>Admin 1</b>	BORNO
<b>Admin 2</b>	JERE
<b>Admin 3</b>	MASHAMARI
<b>Latitude</b>	11.852860
<b>Longitude</b>	13.179860

**DEMOGRAPHICS**

Age/Sex	<1 year	1-5 years	6-17 years	18-59 years	>60 years	Total
Male	6	27	48	62	6	149
Female	6	34	59	76	7	182
<b>Total</b>	<b>12</b>	<b>61</b>	<b>107</b>	<b>138</b>	<b>13</b>	<b>331</b>

**VULNERABLE GROUPS**

Pregnant Women	8	2.4%
Breastfeeding Mothers	21	6.3%
Persons with Physical Disabilities	0	0.0%
Persons with Mental Disabilities	2	0.6%
Single Female Headed Households	15	4.5%
Single Male Headed Households	1	0.3%
Older Persons	13	3.9%
<b>Total</b>	<b>60</b>	<b>18.1%</b>

**MOBILITY**

Place of Origin of Largest IDP Group	BORNO	KONDUGA	MAIRAMRI / YELERI / BAZAMRI
Place of Origin of 2nd Largest IDP Group	BORNO	DIKWA	BOBOSHE
Area of intended return for Largest IDP Group	Place of origin		
Barriers to return home for Largest IDP Group	Lack of safety		

**SITE MANAGEMENT AGENCY (SMA)**

Type of SMA	NULL	Agency Name	NULL
SMA Contact Name	NULL	Phone Number	NULL

**SERVICES**
**SHELTER**

% families living outside (no shelter)	None	Most needed NFIs	Hygiene kits
% families living in emergency shelter	None	% HHs with mosquito nets	<25%
% families living in makeshift shelter	>75%	% HHs with access to safe cooking facilities	<25%
% families living indoors (solid walls)	<25%	% HHs with access to electricity	<25%

**HEALTH**

Location of health facilities/services	Off-site (<3 km)	Access to health facility/services	Yes
Health facilities/services provider	INGO	Most prevalent health problems	Malaria

**WASH**

Location of site's main water source	On-site (<10 mn)	Total number functioning toilets	10
Liters of water per person per day	>15 ltr	Separate male/female toilets	No
Main problems with drinking water	None	Separate male/female bathing areas	No

**FOOD**

Access to food	Yes, off site	Frequency of food distribution	Irregular
Access to market	Yes	Supplementary feeding for pregnant/lactant mothers?	Yes
Most common source for obtaining food	Cash	Supplementary feeding for children?	Yes

**PROTECTION**

Security provided on-site	Yes	GBV referral mechanism in place	No
Main security provider	Self organized	Number of women friendly spaces	0
Most common type of security incident	None	Number of child friendly spaces	0
Most common type of GBV incident	None	Most reported problem in receiving support	None

**EDUCATION**

Location of nearest education facility	Off-site
% children going to school	<25%

**LIVELIHOOD**

Number of families with source of income	15
Access to income generating activities	Yes

**COMMUNICATION**

Main source for obtaining information	Friends, neighbors and family	Main topic of information requested	Distribution
---------------------------------------	-------------------------------	-------------------------------------	--------------



**536**

Households (HH)

**2895**

Individuals

**Round 20**

8 December 2017

<b>Site ID</b>	<b>BO_S216</b>
<b>Site Type</b>	Camp
<b>Site Classification</b>	Spontaneous
<b>Site Open Date</b>	3-Mar-17
<b>Admin 1</b>	BORNO
<b>Admin 2</b>	DIKWA
<b>Admin 3</b>	DIKWA
<b>Latitude</b>	12.047590
<b>Longitude</b>	13.923660

### DEMOGRAPHICS

Age/Sex	<1 year	1-5 years	6-17 years	18-59 years	>60 years	Total
Male	92	208	348	521	78	1,247
Female	139	255	521	637	96	1,648
<b>Total</b>	<b>231</b>	<b>463</b>	<b>869</b>	<b>1,158</b>	<b>174</b>	<b>2,895</b>

### VULNERABLE GROUPS

Pregnant Women	197	6.8%
Breastfeeding Mothers	362	12.5%
Persons with Physical Disabilities	161	5.6%
Persons with Mental Disabilities	6	0.2%
Single Female Headed Households	20	0.7%
Single Male Headed Households	5	0.2%
Older Persons	174	6.0%
<b>Total</b>	<b>925</b>	<b>32.0%</b>

### MOBILITY

Place of Origin of Largest IDP Group	BORNO	DIKWA	NGUDORAM
Place of Origin of 2nd Largest IDP Group	BORNO	DIKWA	MULIYE / JEMURI
Area of intended return for Largest IDP Group	Place of origin		
Barriers to return home for Largest IDP Group	Lack of safety		

### SITE MANAGEMENT AGENCY (SMA)

Type of SMA	Government	Agency Name	SEMA
SMA Contact Name	SEMA	Phone Number	811211685

### SERVICES

#### SHELTER

% families living outside (no shelter)	None	Most needed NFIs	Kitchen sets
% families living in emergency shelter	>75%	% HHs with mosquito nets	<75%
% families living in makeshift shelter	None	% HHs with access to safe cooking facilities	<25%
% families living indoors (solid walls)	None	% HHs with access to electricity	None

#### HEALTH

Location of health facilities/services	On-site (<3 km)	Access to health facility/services	Yes
Health facilities/services provider	INGO	Most prevalent health problems	RTI

#### WASH

Location of site's main water source	On-site (<10 mn)	Total number functioning toilets	62
Liters of water per person per day	10 - 15 ltr	Separate male/female toilets	No
Main problems with drinking water	None	Separate male/female bathing areas	Yes

#### FOOD

Access to food	Yes, on site	Frequency of food distribution	Once a month
Access to market	Yes	Supplementary feeding for pregnant/lactant mothers?	No
Most common source for obtaining food	Distribution	Supplementary feeding for children?	No

#### PROTECTION

Security provided on-site	Yes	GBV referral mechanism in place	No
Main security provider	Military	Number of women friendly spaces	0
Most common type of security incident	None	Number of child friendly spaces	0
Most common type of GBV incident	None	Most reported problem in receiving support	Fighting between recipients at distribution points

#### EDUCATION

Location of nearest education facility	Off-site	<b>LIVELIHOOD</b>	
% children going to school	<75%	Number of families with source of income	109
		Access to income generating activities	Yes

#### COMMUNICATION

Main source for obtaining information	Local leader/Community leader	Main topic of information requested	Safety and Security
---------------------------------------	-------------------------------	-------------------------------------	---------------------





# MOBILE CLINIC

Site Profile

DTM

Nigeria

20

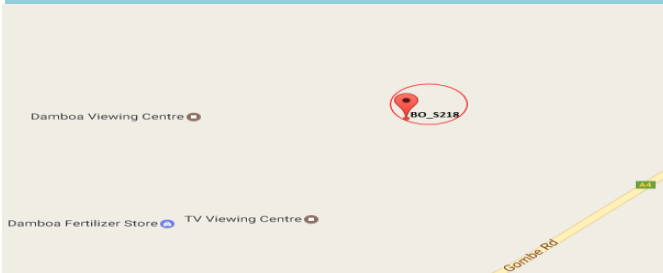
Households (HH)

76

Individuals

Round 20

8 December 2017



DEMOGRAPHICS						
Age/Sex	<1 year	1-5 years	6-17 years	18-59 years	>60 years	Total
Male	4	5	7	15	1	32
Female	5	8	8	21	2	44
<b>Total</b>	<b>9</b>	<b>13</b>	<b>15</b>	<b>36</b>	<b>3</b>	<b>76</b>

<b>Site ID</b>	<b>BO_S218</b>
<b>Site Type</b>	Camp
<b>Site Classification</b>	Spontaneous
<b>Site Open Date</b>	12-Dec-16
<b>Admin 1</b>	BORNO
<b>Admin 2</b>	DAMBOA
<b>Admin 3</b>	DAMBOA
<b>Latitude</b>	11.159730
<b>Longitude</b>	12.758330

VULNERABLE GROUPS		
Pregnant Women	3	3.9%
Breastfeeding Mothers	9	11.8%
Persons with Physical Disabilities	0	0.0%
Persons with Mental Disabilities	0	0.0%
Single Female Headed Households	1	1.3%
Single Male Headed Households	0	0.0%
Older Persons	3	3.9%
<b>Total</b>	<b>16</b>	<b>21.1%</b>

MOBILITY			
Place of Origin of Largest IDP Group	BORNO	DAMBOA	BEGO/YERWA/NGURNA
Place of Origin of 2nd Largest IDP Group	BORNO	DAMBOA	BEGO/YERWA/NGURNA
Area of intended return for Largest IDP Group	Place of origin		
Barriers to return home for Largest IDP Group	Lack of safety		

SITE MANAGEMENT AGENCY (SMA)			
Type of SMA	NULL	Agency Name	NULL
SMA Contact Name	NULL	Phone Number	NULL

SERVICES			
<b>SHELTER</b>			
% families living outside (no shelter)	None	Most needed NFIs	Kitchen sets
% families living in emergency shelter	<25%	% HHs with mosquito nets	<75%
% families living in makeshift shelter	>75%	% HHs with access to safe cooking facilities	None
% families living indoors (solid walls)	None	% HHs with access to electricity	None

HEALTH			
Location of health facilities/services	On-site (<3 km)	Access to health facility/services	Yes
Health facilities/services provider	INGO	Most prevalent health problems	Malaria

WASH			
Location of site's main water source	On-site (<10 mn)	Total number functioning toilets	5
Liters of water per person per day	5 - 10 ltr	Separate male/female toilets	No
Main problems with drinking water	None	Separate male/female bathing areas	No

FOOD			
Access to food	Yes, on site	Frequency of food distribution	Once a month
Access to market	Yes	Supplementary feeding for pregnant/lactant mothers?	Yes
Most common source for obtaining food	Distribution	Supplementary feeding for children?	Yes

PROTECTION			
Security provided on-site	Yes	GBV referral mechanism in place	No
Main security provider	Military	Number of women friendly spaces	0
Most common type of security incident	None	Number of child friendly spaces	0
Most common type of GBV incident	None	Most reported problem in receiving support	None

EDUCATION		LIVELIHOOD	
Location of nearest education facility	On-site	Number of families with source of income	0
% children going to school	<25%	Access to income generating activities	Yes

COMMUNICATION			
Main source for obtaining information	Local leader/Community leader	Main topic of information requested	Distribution



# ALHAJI TAR 1

Site Profile

DTM

Nigeria



<b>Site ID</b>	<b>BO_S235</b>
<b>Site Type</b>	Collective Settlement/Centre
<b>Site Classification</b>	Spontaneous
<b>Site Open Date</b>	11-Aug-15
<b>Admin 1</b>	BORNO
<b>Admin 2</b>	JERE
<b>Admin 3</b>	MASHAMARI
<b>Latitude</b>	11.858660
<b>Longitude</b>	13.215390

**18**

Households (HH)

**115**

Individuals

**Round 20**

8 December 2017

### DEMOGRAPHICS

Age/Sex	<1 year	1-5 years	6-17 years	18-59 years	>60 years	Total
Male	3	9	17	20	2	51
Female	5	12	19	25	3	64
<b>Total</b>	<b>8</b>	<b>21</b>	<b>36</b>	<b>45</b>	<b>5</b>	<b>115</b>

### VULNERABLE GROUPS

Pregnant Women	4	3.5%
Breastfeeding Mothers	8	7.0%
Persons with Physical Disabilities	1	0.9%
Persons with Mental Disabilities	0	0.0%
Single Female Headed Households	1	0.9%
Single Male Headed Households	0	0.0%
Older Persons	5	4.3%
<b>Total</b>	<b>19</b>	<b>16.5%</b>

### MOBILITY

Place of Origin of Largest IDP Group	BORNO	NGALA	NULL
Place of Origin of 2nd Largest IDP Group	BORNO	MARTE	MUSUNE
Area of intended return for Largest IDP Group	Place of origin		
Barriers to return home for Largest IDP Group	House damaged/destroyed		

### SITE MANAGEMENT AGENCY (SMA)

Type of SMA	NULL	Agency Name	NULL
SMA Contact Name	NULL	Phone Number	NULL

### SERVICES

SHELTER			
% families living outside (no shelter)	None	Most needed NFIs	Blankets/Mats
% families living in emergency shelter	None	% HHs with mosquito nets	<25%
% families living in makeshift shelter	>75%	% HHs with access to safe cooking facilities	<50%
% families living indoors (solid walls)	<25%	% HHs with access to electricity	None

### HEALTH

Location of health facilities/services	Off-site (<3 km)	Access to health facility/services	Yes
Health facilities/services provider	Government	Most prevalent health problems	Malaria

### WASH

Location of site's main water source	On-site (<10 mn)	Total number functioning toilets	7
Liters of water per person per day	<5 ltr	Separate male/female toilets	Yes
Main problems with drinking water	None	Separate male/female bathing areas	No

### FOOD

Access to food	Yes, on site	Frequency of food distribution	Irregular
Access to market	Yes	Supplementary feeding for pregnant/lactant mothers?	No
Most common source for obtaining food	Cash	Supplementary feeding for children?	No

### PROTECTION

Security provided on-site	Yes	GBV referral mechanism in place	No
Main security provider	Self organized	Number of women friendly spaces	0
Most common type of security incident	None	Number of child friendly spaces	0
Most common type of GBV incident	None	Most reported problem in receiving support	None

### EDUCATION

Location of nearest education facility	Off-site	<b>LIVELIHOOD</b>	
% children going to school	<25%	Number of families with source of income	5
		Access to income generating activities	Yes

### COMMUNICATION

Main source for obtaining information	Friends, neighbors and family	Main topic of information requested	Distribution
---------------------------------------	-------------------------------	-------------------------------------	--------------



# SSS QUARTERS

Site Profile

DTM

Nigeria

306

Households (HH)

1284

Individuals

Round 20

8 December 2017



<b>Site ID</b>	<b>BO_S219</b>
<b>Site Type</b>	Camp
<b>Site Classification</b>	Spontaneous
<b>Site Open Date</b>	10-Oct-16
<b>Admin 1</b>	BORNO
<b>Admin 2</b>	DAMBOA
<b>Admin 3</b>	DAMBOA
<b>Latitude</b>	11.169690
<b>Longitude</b>	12.765360

### DEMOGRAPHICS

Age/Sex	<1 year	1-5 years	6-17 years	18-59 years	>60 years	Total
Male	27	102	142	210	27	508
Female	39	154	241	310	32	776
<b>Total</b>	<b>66</b>	<b>256</b>	<b>383</b>	<b>520</b>	<b>59</b>	<b>1,284</b>

### VULNERABLE GROUPS

Pregnant Women	28	2.2%
Breastfeeding Mothers	172	13.4%
Persons with Physical Disabilities	1	0.1%
Persons with Mental Disabilities	0	0.0%
Single Female Headed Households	14	1.1%
Single Male Headed Households	1	0.1%
Older Persons	59	4.6%
<b>Total</b>	<b>275</b>	<b>21.4%</b>

### MOBILITY

Place of Origin of Largest IDP Group	BORNO	DAMBOA	BEGO/YERWA/NGURNA
Place of Origin of 2nd Largest IDP Group	BORNO	KONDUGA	NYALERI/SANDIA/YEJIWA
Area of intended return for Largest IDP Group	Place of origin		
Barriers to return home for Largest IDP Group	Lack of safety		

### SITE MANAGEMENT AGENCY (SMA)

Type of SMA	NULL	Agency Name	NULL
SMA Contact Name	NULL	Phone Number	NULL

### SERVICES

#### SHELTER

% families living outside (no shelter)	None	Most needed NFIs	Kitchen sets
% families living in emergency shelter	<75%	% HHs with mosquito nets	<50%
% families living in makeshift shelter	<25%	% HHs with access to safe cooking facilities	None
% families living indoors (solid walls)	<25%	% HHs with access to electricity	None

#### HEALTH

Location of health facilities/services	On-site (<3 km)	Access to health facility/services	Yes
Health facilities/services provider	INGO	Most prevalent health problems	Malaria

#### WASH

Location of site's main water source	On-site (<10 mn)	Total number functioning toilets	24
Liters of water per person per day	10 - 15 ltr	Separate male/female toilets	No
Main problems with drinking water	Taste	Separate male/female bathing areas	No

#### FOOD

Access to food	Yes, on site	Frequency of food distribution	Once a month
Access to market	Yes	Supplementary feeding for pregnant/lactant mothers?	Yes
Most common source for obtaining food	Distribution	Supplementary feeding for children?	Yes

#### PROTECTION

Security provided on-site	Yes	GBV referral mechanism in place	Yes
Main security provider	Military	Number of women friendly spaces	0
Most common type of security incident	None	Number of child friendly spaces	0
Most common type of GBV incident	None	Most reported problem in receiving support	istance was physically inadequate for most vulnerat

#### EDUCATION

Location of nearest education facility	On-site	Number of families with source of income	0
% children going to school	<75%	Access to income generating activities	Yes

#### COMMUNICATION

Main source for obtaining information	Local leader/Community leader	Main topic of information requested	Distribution
---------------------------------------	-------------------------------	-------------------------------------	--------------

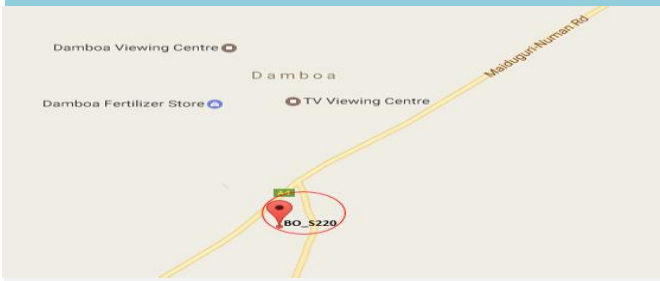


# ESTATE CAMP

Site Profile

DTM

Nigeria



68

Households (HH)

295

Individuals

Round 20

8 December 2017

<b>Site ID</b>	<b>BO_S220</b>
<b>Site Type</b>	Camp
<b>Site Classification</b>	Spontaneous
<b>Site Open Date</b>	8-Jul-16
<b>Admin 1</b>	BORNO
<b>Admin 2</b>	DAMBOA
<b>Admin 3</b>	DAMBOA
<b>Latitude</b>	11.146460
<b>Longitude</b>	12.756080

### DEMOGRAPHICS

Age/Sex	<1 year	1-5 years	6-17 years	18-59 years	>60 years	Total
Male	11	17	32	56	12	128
Female	16	22	41	72	16	167
<b>Total</b>	<b>27</b>	<b>39</b>	<b>73</b>	<b>128</b>	<b>28</b>	<b>295</b>

### VULNERABLE GROUPS

Pregnant Women	7	2.4%
Breastfeeding Mothers	37	12.5%
Persons with Physical Disabilities	1	0.3%
Persons with Mental Disabilities	0	0.0%
Single Female Headed Households	4	1.4%
Single Male Headed Households	0	0.0%
Older Persons	28	9.5%
<b>Total</b>	<b>77</b>	<b>26.1%</b>

### MOBILITY

Place of Origin of Largest IDP Group	BORNO	DAMBOA	WAWA / KOREDE
Place of Origin of 2nd Largest IDP Group	BORNO	DAMBOA	WAWA / KOREDE
Area of intended return for Largest IDP Group	Place of origin		
Barriers to return home for Largest IDP Group	Lack of safety		

### SITE MANAGEMENT AGENCY (SMA)

Type of SMA	NULL	Agency Name	NULL
SMA Contact Name	NULL	Phone Number	NULL

### SERVICES

SHELTER			
% families living outside (no shelter)	None	Most needed NFIs	Blankets/Mats
% families living in emergency shelter	<25%	% HHs with mosquito nets	<50%
% families living in makeshift shelter	<25%	% HHs with access to safe cooking facilities	<25%
% families living indoors (solid walls)	<75%	% HHs with access to electricity	None

HEALTH			
Location of health facilities/services	On-site (<3 km)	Access to health facility/services	Yes
Health facilities/services provider	INGO	Most prevalent health problems	Malaria

WASH			
Location of site's main water source	On-site (<10 mn)	Total number functioning toilets	3
Liters of water per person per day	5 - 10 ltr	Separate male/female toilets	Yes
Main problems with drinking water	None	Separate male/female bathing areas	Yes

FOOD			
Access to food	Yes, on site	Frequency of food distribution	Once a month
Access to market	Yes	Supplementary feeding for pregnant/lactant mothers?	Yes
Most common source for obtaining food	Distribution	Supplementary feeding for children?	Yes

PROTECTION			
Security provided on-site	Yes	GBV referral mechanism in place	Yes
Main security provider	Military	Number of women friendly spaces	0
Most common type of security incident	None	Number of child friendly spaces	0
Most common type of GBV incident	None	Most reported problem in receiving support	None

EDUCATION		LIVELIHOOD	
Location of nearest education facility	On-site	Number of families with source of income	0
% children going to school	<75%	Access to income generating activities	Yes

COMMUNICATION			
Main source for obtaining information	Local leader/Community leader	Main topic of information requested	Distribution



# UPPER COURT

Site Profile

DTM

Nigeria



153

Households (HH)

523

Individuals

Round 20

8 December 2017

### DEMOGRAPHICS

Age/Sex	<1 year	1-5 years	6-17 years	18-59 years	>60 years	Total
Male	14	44	61	99	18	236
Female	19	57	72	114	25	287
<b>Total</b>	<b>33</b>	<b>101</b>	<b>133</b>	<b>213</b>	<b>43</b>	<b>523</b>

### VULNERABLE GROUPS

Pregnant Women	8	1.5%
Breastfeeding Mothers	33	6.3%
Persons with Physical Disabilities	3	0.6%
Persons with Mental Disabilities	1	0.2%
Single Female Headed Households	2	0.4%
Single Male Headed Households	0	0.0%
Older Persons	43	8.2%
<b>Total</b>	<b>90</b>	<b>17.2%</b>

<b>Site ID</b>	<b>BO_S222</b>
<b>Site Type</b>	Camp
<b>Site Classification</b>	Spontaneous
<b>Site Open Date</b>	10-Dec-15
<b>Admin 1</b>	BORNO
<b>Admin 2</b>	DAMBOA
<b>Admin 3</b>	DAMBOA
<b>Latitude</b>	11.164640
<b>Longitude</b>	12.758850

### MOBILITY

Place of Origin of Largest IDP Group	BORNO	KONDUGA	NYALERI/SANDIA/YEJIWA
Place of Origin of 2nd Largest IDP Group	BORNO	DAMBOA	WAWA / KOREDE
Area of intended return for Largest IDP Group	Place of origin		
Barriers to return home for Largest IDP Group	Lack of safety		

### SITE MANAGEMENT AGENCY (SMA)

Type of SMA	NULL	Agency Name	NULL
SMA Contact Name	NULL	Phone Number	NULL

### SERVICES

#### SHELTER

% families living outside (no shelter)	None	Most needed NFIs	Mosquito nets
% families living in emergency shelter	<75%	% HHs with mosquito nets	<75%
% families living in makeshift shelter	<25%	% HHs with access to safe cooking facilities	<25%
% families living indoors (solid walls)	<25%	% HHs with access to electricity	None

#### HEALTH

Location of health facilities/services	On-site (<3 km)	Access to health facility/services	Yes
Health facilities/services provider	INGO	Most prevalent health problems	Malaria

#### WASH

Location of site's main water source	On-site (<10 mn)	Total number functioning toilets	22
Liters of water per person per day	10 - 15 ltr	Separate male/female toilets	Yes
Main problems with drinking water	None	Separate male/female bathing areas	Yes

#### FOOD

Access to food	Yes, on site	Frequency of food distribution	Once a month
Access to market	Yes	Supplementary feeding for pregnant/lactant mothers?	Yes
Most common source for obtaining food	Distribution	Supplementary feeding for children?	Yes

#### PROTECTION

Security provided on-site	Yes	GBV referral mechanism in place	Yes
Main security provider	Military	Number of women friendly spaces	0
Most common type of security incident	None	Number of child friendly spaces	0
Most common type of GBV incident	None	Most reported problem in receiving support	None

#### EDUCATION

Location of nearest education facility	On-site	Number of families with source of income	10
% children going to school	<75%	Access to income generating activities	Yes

#### COMMUNICATION

Main source for obtaining information	Local leader/Community leader	Main topic of information requested	Other relief assistance
---------------------------------------	-------------------------------	-------------------------------------	-------------------------

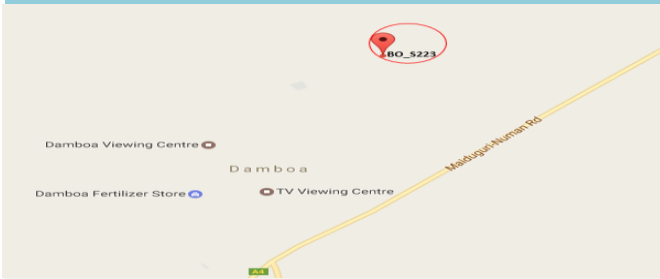


# POLICE BARRACK

Site Profile

DTM

Nigeria



26

Households (HH)

101

Individuals

Round 20

8 December 2017

## DEMOGRAPHICS

Age/Sex	<1 year	1-5 years	6-17 years	18-59 years	>60 years	Total
Male	2	3	10	21	1	37
Female	3	7	13	39	2	64
<b>Total</b>	<b>5</b>	<b>10</b>	<b>23</b>	<b>60</b>	<b>3</b>	<b>101</b>

## VULNERABLE GROUPS

Pregnant Women	4	4.0%
Breastfeeding Mothers	10	9.9%
Persons with Physical Disabilities	0	0.0%
Persons with Mental Disabilities	0	0.0%
Single Female Headed Households	4	4.0%
Single Male Headed Households	0	0.0%
Older Persons	3	3.0%
<b>Total</b>	<b>21</b>	<b>20.8%</b>

<b>Site ID</b>	<b>BO_S223</b>
<b>Site Type</b>	Camp
<b>Site Classification</b>	Spontaneous
<b>Site Open Date</b>	2-Sep-16
<b>Admin 1</b>	BORNO
<b>Admin 2</b>	DAMBOA
<b>Admin 3</b>	DAMBOA
<b>Latitude</b>	11.161160
<b>Longitude</b>	12.761150

## MOBILITY

Place of Origin of Largest IDP Group	BORNO	DAMBOA	WAWA / KOREDE
Place of Origin of 2nd Largest IDP Group	BORNO	DAMBOA	KAFA / MAFI
Area of intended return for Largest IDP Group	Place of origin		
Barriers to return home for Largest IDP Group	Lack of safety		

## SITE MANAGEMENT AGENCY (SMA)

Type of SMA	NULL	Agency Name	NULL
SMA Contact Name	NULL	Phone Number	NULL

## SERVICES

### SHELTER

% families living outside (no shelter)	None	Most needed NFIs	Blankets/Mats
% families living in emergency shelter	<50%	% HHs with mosquito nets	<75%
% families living in makeshift shelter	None	% HHs with access to safe cooking facilities	<25%
% families living indoors (solid walls)	<75%	% HHs with access to electricity	None

### HEALTH

Location of health facilities/services	On-site (<3 km)	Access to health facility/services	Yes
Health facilities/services provider	INGO	Most prevalent health problems	Malaria

### WASH

Location of site's main water source	On-site (<10 mn)	Total number functioning toilets	15
Liters of water per person per day	>15 ltr	Separate male/female toilets	Yes
Main problems with drinking water	None	Separate male/female bathing areas	Yes

### FOOD

Access to food	Yes, on site	Frequency of food distribution	Once a week
Access to market	Yes	Supplementary feeding for pregnant/lactant mothers?	Yes
Most common source for obtaining food	Distribution	Supplementary feeding for children?	Yes

### PROTECTION

Security provided on-site	Yes	GBV referral mechanism in place	Yes
Main security provider	Military	Number of women friendly spaces	0
Most common type of security incident	None	Number of child friendly spaces	0
Most common type of GBV incident	None	Most reported problem in receiving support	None

### EDUCATION

Location of nearest education facility	On-site	Number of families with source of income	0
% children going to school	<75%	Access to income generating activities	Yes

### COMMUNICATION

Main source for obtaining information	Local leader/Community leader	Main topic of information requested	Other relief assistance
---------------------------------------	-------------------------------	-------------------------------------	-------------------------

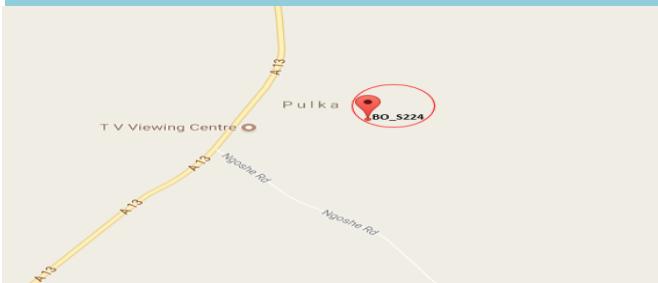


# CAMP 2 (WEGE)

Site Profile

DTM

Nigeria



501

Households (HH)

2862

Individuals

Round 20

8 December 2017

<b>Site ID</b>	<b>BO_S224</b>
<b>Site Type</b>	Camp
<b>Site Classification</b>	Spontaneous
<b>Site Open Date</b>	15-Sep-16
<b>Admin 1</b>	BORNO
<b>Admin 2</b>	GWOZA
<b>Admin 3</b>	PULKA/BOKKO
<b>Latitude</b>	11.225350
<b>Longitude</b>	13.786060

## DEMOGRAPHICS

Age/Sex	<1 year	1-5 years	6-17 years	18-59 years	>60 years	Total
Male	131	275	331	243	37	1,017
Female	140	367	386	886	66	1,845
<b>Total</b>	<b>271</b>	<b>642</b>	<b>717</b>	<b>1,129</b>	<b>103</b>	<b>2,862</b>

## VULNERABLE GROUPS

Pregnant Women	37	1.3%
Breastfeeding Mothers	285	10.0%
Persons with Physical Disabilities	0	0.0%
Persons with Mental Disabilities	0	0.0%
Single Female Headed Households	43	1.5%
Single Male Headed Households	21	0.7%
Older Persons	103	3.6%
<b>Total</b>	<b>489</b>	<b>17.1%</b>

## MOBILITY

Place of Origin of Largest IDP Group	BORNO	GWOZA	NGOSHE
Place of Origin of 2nd Largest IDP Group	BORNO	GWOZA	KIRAWA/JIMINI
Area of intended return for Largest IDP Group	Place of origin		
Barriers to return home for Largest IDP Group	Lack of safety		

## SITE MANAGEMENT AGENCY (SMA)

Type of SMA	NULL	Agency Name	NULL
SMA Contact Name	NULL	Phone Number	NULL

## SERVICES

### SHELTER

% families living outside (no shelter)	None	Most needed NFIs	Blankets/Mats
% families living in emergency shelter	>75%	% HHs with mosquito nets	<75%
% families living in makeshift shelter	None	% HHs with access to safe cooking facilities	<25%
% families living indoors (solid walls)	None	% HHs with access to electricity	None

### HEALTH

Location of health facilities/services	On-site (<3 km)	Access to health facility/services	Yes
Health facilities/services provider	INGO	Most prevalent health problems	Malaria

### WASH

Location of site's main water source	On-site (<10 mn)	Total number functioning toilets	2
Liters of water per person per day	>15 ltr	Separate male/female toilets	No
Main problems with drinking water	None	Separate male/female bathing areas	No

### FOOD

Access to food	Yes, on site	Frequency of food distribution	Once a month
Access to market	Yes	Supplementary feeding for pregnant/lactant mothers?	Yes
Most common source for obtaining food	Distribution	Supplementary feeding for children?	Yes

### PROTECTION

Security provided on-site	Yes	GBV referral mechanism in place	No
Main security provider	Self organized	Number of women friendly spaces	0
Most common type of security incident	None	Number of child friendly spaces	0
Most common type of GBV incident	Domestic violence	Most reported problem in receiving support	None

### EDUCATION

Location of nearest education facility	Off-site	Number of families with source of income	0
% children going to school	<50%	Access to income generating activities	Yes

### COMMUNICATION

Main source for obtaining information	Local leader/Community leader	Main topic of information requested	Safety and Security
---------------------------------------	-------------------------------	-------------------------------------	---------------------



## 343

Households (HH)

## 1818

Individuals

## Round 20

8 December 2017

### DEMOGRAPHICS

Age/Sex	<1 year	1-5 years	6-17 years	18-59 years	>60 years	Total
Male	34	177	267	234	61	773
Female	52	217	399	286	91	1,045
<b>Total</b>	<b>86</b>	<b>394</b>	<b>666</b>	<b>520</b>	<b>152</b>	<b>1,818</b>

### VULNERABLE GROUPS

Pregnant Women	27	1.5%
Breastfeeding Mothers	92	5.1%
Persons with Physical Disabilities	10	0.6%
Persons with Mental Disabilities	0	0.0%
Single Female Headed Households	17	0.9%
Single Male Headed Households	0	0.0%
Older Persons	152	8.4%
<b>Total</b>	<b>298</b>	<b>16.4%</b>

<b>Site ID</b>	<b>BO_S226</b>
<b>Site Type</b>	Camp
<b>Site Classification</b>	Spontaneous
<b>Site Open Date</b>	2-Feb-17
<b>Admin 1</b>	BORNO
<b>Admin 2</b>	JERE
<b>Admin 3</b>	NGUDAA/ADDAMARI
<b>Latitude</b>	11.946680
<b>Longitude</b>	13.221990

### MOBILITY

Place of Origin of Largest IDP Group	BORNO	JERE	NGUDAA/ADDAMARI
Place of Origin of 2nd Largest IDP Group	BORNO	MAFA	MAFA
Area of intended return for Largest IDP Group	Place of origin		
Barriers to return home for Largest IDP Group	Lack of safety		

### SITE MANAGEMENT AGENCY (SMA)

Type of SMA	NULL	Agency Name	NULL
SMA Contact Name	NULL	Phone Number	NULL

### SERVICES

#### SHELTER

% families living outside (no shelter)	None	Most needed NFIs	Blankets/Mats
% families living in emergency shelter	None	% HHs with mosquito nets	<25%
% families living in makeshift shelter	>75%	% HHs with access to safe cooking facilities	<25%
% families living indoors (solid walls)	<25%	% HHs with access to electricity	None

#### HEALTH

Location of health facilities/services	Off-site (<3 km)	Access to health facility/services	Yes
Health facilities/services provider	INGO	Most prevalent health problems	Malaria

#### WASH

Location of site's main water source	Off-site (<10 mn)	Total number functioning toilets	0
Liters of water per person per day	5 - 10 ltr	Separate male/female toilets	Yes
Main problems with drinking water	None	Separate male/female bathing areas	Yes

#### FOOD

Access to food	Yes, on site	Frequency of food distribution	Irregular
Access to market	Yes	Supplementary feeding for pregnant/lactant mothers?	No
Most common source for obtaining food	Distribution	Supplementary feeding for children?	Yes

#### PROTECTION

Security provided on-site	Yes	GBV referral mechanism in place	No
Main security provider	Military	Number of women friendly spaces	0
Most common type of security incident	None	Number of child friendly spaces	0
Most common type of GBV incident	None	Most reported problem in receiving support	Not enough assistance for all entitled

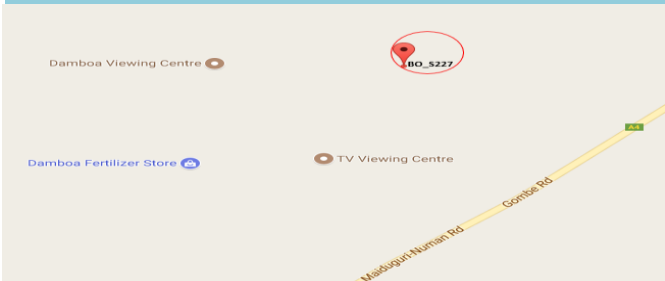
#### EDUCATION

Location of nearest education facility	On-site	Number of families with source of income	100
% children going to school	<25%	Access to income generating activities	Yes

#### COMMUNICATION

Main source for obtaining information	Friends, neighbors and family	Main topic of information requested	Distribution
---------------------------------------	-------------------------------	-------------------------------------	--------------





**13**  
Households (HH)

**47**  
Individuals

**Round 20**  
8 December 2017

### DEMOGRAPHICS

Age/Sex	<1 year	1-5 years	6-17 years	18-59 years	>60 years	Total
Male	2	3	3	13	0	21
Female	1	4	5	15	1	26
<b>Total</b>	<b>3</b>	<b>7</b>	<b>8</b>	<b>28</b>	<b>1</b>	<b>47</b>

### VULNERABLE GROUPS

Pregnant Women	3	6.4%
Breastfeeding Mothers	5	10.6%
Persons with Physical Disabilities	0	0.0%
Persons with Mental Disabilities	0	0.0%
Single Female Headed Households	0	0.0%
Single Male Headed Households	1	2.1%
Older Persons	1	2.1%
<b>Total</b>	<b>10</b>	<b>21.3%</b>

<b>Site ID</b>	<b>BO_S227</b>
<b>Site Type</b>	Camp
<b>Site Classification</b>	Spontaneous
<b>Site Open Date</b>	1-Jul-15
<b>Admin 1</b>	BORNO
<b>Admin 2</b>	DAMBOA
<b>Admin 3</b>	DAMBOA
<b>Latitude</b>	11.157760
<b>Longitude</b>	12.758270

### MOBILITY

Place of Origin of Largest IDP Group	BORNO	DAMBOA	WAWA / KOREDE
Place of Origin of 2nd Largest IDP Group	BORNO	DAMBOA	WAWA / KOREDE
Area of intended return for Largest IDP Group	Place of origin		
Barriers to return home for Largest IDP Group	Lack of safety		

### SITE MANAGEMENT AGENCY (SMA)

Type of SMA	NULL	Agency Name	NULL
SMA Contact Name	NULL	Phone Number	NULL

### SERVICES

#### SHELTER

% families living outside (no shelter)	None	Most needed NFIs	Mosquito nets
% families living in emergency shelter	None	% HHs with mosquito nets	<75%
% families living in makeshift shelter	>75%	% HHs with access to safe cooking facilities	None
% families living indoors (solid walls)	None	% HHs with access to electricity	None

#### HEALTH

Location of health facilities/services	Off-site (<3 km)	Access to health facility/services	Yes
Health facilities/services provider	INGO	Most prevalent health problems	Malaria

#### WASH

Location of site's main water source	On-site (<10 mn)	Total number functioning toilets	2
Liters of water per person per day	5 - 10 ltr	Separate male/female toilets	Yes
Main problems with drinking water	None	Separate male/female bathing areas	No

#### FOOD

Access to food	Yes, on site	Frequency of food distribution	Once a week
Access to market	Yes	Supplementary feeding for pregnant/lactant mothers?	Yes
Most common source for obtaining food	Distribution	Supplementary feeding for children?	Yes

#### PROTECTION

Security provided on-site	Yes	GBV referral mechanism in place	Yes
Main security provider	Military	Number of women friendly spaces	0
Most common type of security incident	None	Number of child friendly spaces	0
Most common type of GBV incident	None	Most reported problem in receiving support	None

#### EDUCATION

Location of nearest education facility	On-site	Number of families with source of income	0
% children going to school	<25%	Access to income generating activities	Yes

#### COMMUNICATION

Main source for obtaining information	Local leader/Community leader	Main topic of information requested	Other relief assistance
---------------------------------------	-------------------------------	-------------------------------------	-------------------------



# BUKARTI CAMP

Site Profile

DTM

Nigeria



**221**  
Households (HH)

**1193**  
Individuals

**Round 20**  
8 December 2017

### DEMOGRAPHICS

Age/Sex	<1 year	1-5 years	6-17 years	18-59 years	>60 years	Total
Male	53	92	157	215	34	551
Female	42	99	201	262	38	642
<b>Total</b>	<b>95</b>	<b>191</b>	<b>358</b>	<b>477</b>	<b>72</b>	<b>1,193</b>

### VULNERABLE GROUPS

Pregnant Women	152	12.7%
Breastfeeding Mothers	115	9.6%
Persons with Physical Disabilities	3	0.3%
Persons with Mental Disabilities	1	0.1%
Single Female Headed Households	21	1.8%
Single Male Headed Households	5	0.4%
Older Persons	72	6.0%
<b>Total</b>	<b>369</b>	<b>30.9%</b>

<b>Site ID</b>	<b>BO_S228</b>
<b>Site Type</b>	Camp
<b>Site Classification</b>	Planned
<b>Site Open Date</b>	4-Apr-17
<b>Admin 1</b>	BORNO
<b>Admin 2</b>	NGANZAI
<b>Admin 3</b>	GAJIRAM
<b>Latitude</b>	12.494370
<b>Longitude</b>	13.205640

### MOBILITY

Place of Origin of Largest IDP Group	BORNO	MONGUNO	SURE
Place of Origin of 2nd Largest IDP Group	NULL	NULL	NULL
Area of intended return for Largest IDP Group	Place of origin		
Barriers to return home for Largest IDP Group	Lack of food		

### SITE MANAGEMENT AGENCY (SMA)

Type of SMA	NULL	Agency Name	NULL
SMA Contact Name	NULL	Phone Number	NULL

### SERVICES

SHELTER			
% families living outside (no shelter)	None	Most needed NFIs	Blankets/Mats
% families living in emergency shelter	>75%	% HHs with mosquito nets	>75%
% families living in makeshift shelter	None	% HHs with access to safe cooking facilities	<50%
% families living indoors (solid walls)	None	% HHs with access to electricity	None

HEALTH			
Location of health facilities/services	Off-site (<3 km)	Access to health facility/services	Yes
Health facilities/services provider	NGO	Most prevalent health problems	Fever

WASH			
Location of site's main water source	On-site (<10 mn)	Total number functioning toilets	2
Liters of water per person per day	10 - 15 ltr	Separate male/female toilets	No
Main problems with drinking water	None	Separate male/female bathing areas	No

FOOD			
Access to food	Yes, on site	Frequency of food distribution	Irregular
Access to market	Yes	Supplementary feeding for pregnant/lactant mothers?	No
Most common source for obtaining food	Cash	Supplementary feeding for children?	No

PROTECTION			
Security provided on-site	Yes	GBV referral mechanism in place	No
Main security provider	Self organized	Number of women friendly spaces	0
Most common type of security incident	None	Number of child friendly spaces	0
Most common type of GBV incident	None	Most reported problem in receiving support	Not enough assistance for all entitled

EDUCATION		LIVELIHOOD	
Location of nearest education facility	None	Number of families with source of income	37
% children going to school	None	Access to income generating activities	Yes

COMMUNICATION			
Main source for obtaining information	Local leader/Community leader	Main topic of information requested	Safety and Security



# BOLORIN BURIN

Site Profile

DTM

Nigeria



82

Households (HH)

354

Individuals

Round 20

8 December 2017

<b>Site ID</b>	<b>BO_S229</b>
<b>Site Type</b>	Collective Settlement/Centre
<b>Site Classification</b>	Spontaneous
<b>Site Open Date</b>	19-Oct-14
<b>Admin 1</b>	BORNO
<b>Admin 2</b>	JERE
<b>Admin 3</b>	DUSUMAN
<b>Latitude</b>	11.865650
<b>Longitude</b>	13.232520

### DEMOGRAPHICS

Age/Sex	<1 year	1-5 years	6-17 years	18-59 years	>60 years	Total
Male	9	11	30	45	51	146
Female	11	16	45	66	70	208
<b>Total</b>	<b>20</b>	<b>27</b>	<b>75</b>	<b>111</b>	<b>121</b>	<b>354</b>

### VULNERABLE GROUPS

Pregnant Women	8	2.3%
Breastfeeding Mothers	28	7.9%
Persons with Physical Disabilities	4	1.1%
Persons with Mental Disabilities	6	1.7%
Single Female Headed Households	8	2.3%
Single Male Headed Households	0	0.0%
Older Persons	121	34.2%
<b>Total</b>	<b>175</b>	<b>49.4%</b>

### MOBILITY

Place of Origin of Largest IDP Group	BORNO	MAFA	LIMANTI
Place of Origin of 2nd Largest IDP Group	BORNO	BAMA	NULL
Area of intended return for Largest IDP Group	Place of origin		
Barriers to return home for Largest IDP Group	Lack of safety		

### SITE MANAGEMENT AGENCY (SMA)

Type of SMA	NULL	Agency Name	NULL
SMA Contact Name	NULL	Phone Number	NULL

### SERVICES

#### SHELTER

% families living outside (no shelter)	None	Most needed NFIs	Mattress
% families living in emergency shelter	<75%	% HHs with mosquito nets	<75%
% families living in makeshift shelter	<50%	% HHs with access to safe cooking facilities	None
% families living indoors (solid walls)	None	% HHs with access to electricity	None

#### HEALTH

Location of health facilities/services	On-site (<3 km)	Access to health facility/services	Yes
Health facilities/services provider	INGO	Most prevalent health problems	Malaria

#### WASH

Location of site's main water source	On-site (<10 mn)	Total number functioning toilets	13
Liters of water per person per day	10 - 15 ltr	Separate male/female toilets	Yes
Main problems with drinking water	None	Separate male/female bathing areas	Yes

#### FOOD

Access to food	Yes, on site	Frequency of food distribution	Irregular
Access to market	Yes	Supplementary feeding for pregnant/lactant mothers?	No
Most common source for obtaining food	Cash	Supplementary feeding for children?	No

#### PROTECTION

Security provided on-site	Yes	GBV referral mechanism in place	No
Main security provider	Self organized	Number of women friendly spaces	0
Most common type of security incident	None	Number of child friendly spaces	0
Most common type of GBV incident	None	Most reported problem in receiving support	None

#### EDUCATION

Location of nearest education facility	Off-site	Number of families with source of income	30
% children going to school	<25%	Access to income generating activities	Yes

#### COMMUNICATION

Main source for obtaining information	Local leader/Community leader	Main topic of information requested	Distribution
---------------------------------------	-------------------------------	-------------------------------------	--------------



# STADIUM CAMP

Site Profile

DTM

Nigeria

934

Households (HH)

3668

Individuals

Round 20

8 December 2017



### DEMOGRAPHICS

Age/Sex	<1 year	1-5 years	6-17 years	18-59 years	>60 years	Total
Male	117	268	550	721	59	1,715
Female	123	279	654	811	86	1,953
<b>Total</b>	<b>240</b>	<b>547</b>	<b>1,204</b>	<b>1,532</b>	<b>145</b>	<b>3,668</b>

<b>Site ID</b>	<b>BO_S230</b>
<b>Site Type</b>	Collective Settlement/Centre
<b>Site Classification</b>	Spontaneous
<b>Site Open Date</b>	20-May-17
<b>Admin 1</b>	BORNO
<b>Admin 2</b>	MONGUNO
<b>Admin 3</b>	MONGUNO
<b>Latitude</b>	12.665660
<b>Longitude</b>	13.626800

### VULNERABLE GROUPS

Pregnant Women	205	5.6%
Breastfeeding Mothers	350	9.5%
Persons with Physical Disabilities	30	0.8%
Persons with Mental Disabilities	5	0.1%
Single Female Headed Households	120	3.3%
Single Male Headed Households	15	0.4%
Older Persons	145	4.0%
<b>Total</b>	<b>870</b>	<b>23.7%</b>

### MOBILITY

Place of Origin of Largest IDP Group	BORNO	MARTE	MARTE
Place of Origin of 2nd Largest IDP Group	BORNO	MARTE	KULLI
Area of intended return for Largest IDP Group	Place of origin		
Barriers to return home for Largest IDP Group	House damaged/destroyed		

### SITE MANAGEMENT AGENCY (SMA)

Type of SMA	Government	Agency Name	SEMA
SMA Contact Name	SEMA	Phone Number	NULL

### SERVICES

#### SHELTER

% families living outside (no shelter)	None	Most needed NFIs	Blankets/Mats
% families living in emergency shelter	<75%	% HHs with mosquito nets	<50%
% families living in makeshift shelter	<50%	% HHs with access to safe cooking facilities	<50%
% families living indoors (solid walls)	None	% HHs with access to electricity	None

#### HEALTH

Location of health facilities/services	Off-site (<3 km)	Access to health facility/services	Yes
Health facilities/services provider	INGO	Most prevalent health problems	RTI

#### WASH

Location of site's main water source	Off-site (>10 mn)	Total number functioning toilets	125
Liters of water per person per day	<5 ltr	Separate male/female toilets	Yes
Main problems with drinking water	None	Separate male/female bathing areas	Yes

#### FOOD

Access to food	Yes, off site	Frequency of food distribution	Irregular
Access to market	Yes	Supplementary feeding for pregnant/lactant mothers?	Yes
Most common source for obtaining food	Cash	Supplementary feeding for children?	Yes

#### PROTECTION

Security provided on-site	Yes	GBV referral mechanism in place	No
Main security provider	Self organized	Number of women friendly spaces	0
Most common type of security incident	None	Number of child friendly spaces	0
Most common type of GBV incident	None	Most reported problem in receiving support	None

#### EDUCATION

Location of nearest education facility	Off-site	Number of families with source of income	200
% children going to school	<50%	Access to income generating activities	Yes

#### COMMUNICATION

Main source for obtaining information	Local leader/Community leader	Main topic of information requested	Distribution
---------------------------------------	-------------------------------	-------------------------------------	--------------

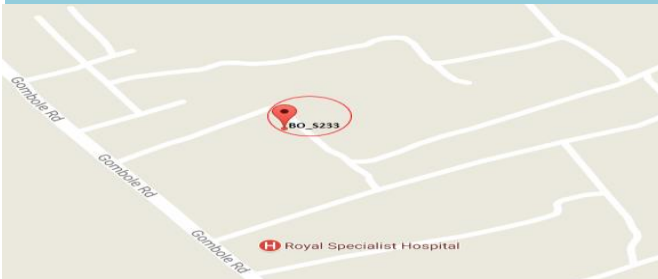


# GOMBOLE SITE 2

Site Profile

DTM

Nigeria



10

Households (HH)

46

Individuals

Round 20

8 December 2017

### DEMOGRAPHICS

Age/Sex	<1 year	1-5 years	6-17 years	18-59 years	>60 years	Total
Male	2	4	5	6	2	19
Female	3	7	8	9	0	27
<b>Total</b>	<b>5</b>	<b>11</b>	<b>13</b>	<b>15</b>	<b>2</b>	<b>46</b>

### VULNERABLE GROUPS

Pregnant Women	3	6.5%
Breastfeeding Mothers	10	21.7%
Persons with Physical Disabilities	0	0.0%
Persons with Mental Disabilities	0	0.0%
Single Female Headed Households	0	0.0%
Single Male Headed Households	0	0.0%
Older Persons	2	4.3%
<b>Total</b>	<b>15</b>	<b>32.6%</b>

<b>Site ID</b>	<b>BO_S233</b>
<b>Site Type</b>	Camp
<b>Site Classification</b>	Spontaneous
<b>Site Open Date</b>	6-Sep-14
<b>Admin 1</b>	BORNO
<b>Admin 2</b>	JERE
<b>Admin 3</b>	BALE GALTIMARI
<b>Latitude</b>	11.793370
<b>Longitude</b>	13.171820

### MOBILITY

Place of Origin of Largest IDP Group	BORNO	KONDUGA	NULL
Place of Origin of 2nd Largest IDP Group	BORNO	KONDUGA	NULL
Area of intended return for Largest IDP Group	Place of origin		
Barriers to return home for Largest IDP Group	Lack of safety		

### SITE MANAGEMENT AGENCY (SMA)

Type of SMA	NULL	Agency Name	NULL
SMA Contact Name	NULL	Phone Number	NULL

### SERVICES

SHELTER			
% families living outside (no shelter)	None	Most needed NFIs	Mosquito nets
% families living in emergency shelter	None	% HHs with mosquito nets	None
% families living in makeshift shelter	>75%	% HHs with access to safe cooking facilities	<25%
% families living indoors (solid walls)	None	% HHs with access to electricity	None

HEALTH			
Location of health facilities/services	On-site (<3 km)	Access to health facility/services	Yes
Health facilities/services provider	Government	Most prevalent health problems	Malaria

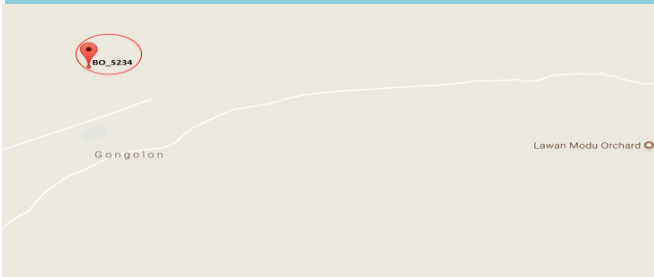
WASH			
Location of site's main water source	On-site (<10 mn)	Total number functioning toilets	0
Liters of water per person per day	10 - 15 ltr	Separate male/female toilets	No
Main problems with drinking water	None	Separate male/female bathing areas	No

FOOD			
Access to food	Yes, on site	Frequency of food distribution	Irregular
Access to market	Yes	Supplementary feeding for pregnant/lactant mothers?	No
Most common source for obtaining food	Cash	Supplementary feeding for children?	No

PROTECTION			
Security provided on-site	Yes	GBV referral mechanism in place	No
Main security provider	Military	Number of women friendly spaces	0
Most common type of security incident	None	Number of child friendly spaces	0
Most common type of GBV incident	None	Most reported problem in receiving support	None

EDUCATION		LIVELIHOOD	
Location of nearest education facility	On-site	Number of families with source of income	0
% children going to school	<25%	Access to income generating activities	Yes

COMMUNICATION			
Main source for obtaining information	Friends, neighbors and family	Main topic of information requested	Distribution



**175**

Households (HH)

**1001**

Individuals

**Round 20**

8 December 2017

### DEMOGRAPHICS

Age/Sex	<1 year	1-5 years	6-17 years	18-59 years	>60 years	Total
Male	23	123	156	134	13	449
Female	29	149	191	167	16	552
<b>Total</b>	<b>52</b>	<b>272</b>	<b>347</b>	<b>301</b>	<b>29</b>	<b>1,001</b>

### VULNERABLE GROUPS

Pregnant Women	34	3.4%
Breastfeeding Mothers	98	9.8%
Persons with Physical Disabilities	2	0.2%
Persons with Mental Disabilities	0	0.0%
Single Female Headed Households	16	1.6%
Single Male Headed Households	20	2.0%
Older Persons	29	2.9%
<b>Total</b>	<b>199</b>	<b>19.9%</b>

<b>Site ID</b>	<b>BO_S234</b>
<b>Site Type</b>	Camp
<b>Site Classification</b>	Spontaneous
<b>Site Open Date</b>	NULL
<b>Admin 1</b>	BORNO
<b>Admin 2</b>	JERE
<b>Admin 3</b>	GONGULONG
<b>Latitude</b>	11.923440
<b>Longitude</b>	13.188080

### MOBILITY

Place of Origin of Largest IDP Group	BORNO	MARTE	MARTE
Place of Origin of 2nd Largest IDP Group	NULL	NULL	NULL
Area of intended return for Largest IDP Group	Place of origin		
Barriers to return home for Largest IDP Group	Lack of safety		

### SITE MANAGEMENT AGENCY (SMA)

Type of SMA	NULL	Agency Name	NULL
SMA Contact Name	NULL	Phone Number	NULL

### SERVICES

#### SHELTER

% families living outside (no shelter)	None	Most needed NFIs	Blankets/Mats
% families living in emergency shelter	None	% HHs with mosquito nets	<25%
% families living in makeshift shelter	>75%	% HHs with access to safe cooking facilities	<25%
% families living indoors (solid walls)	None	% HHs with access to electricity	None

#### HEALTH

Location of health facilities/services	Off-site (<3 km)	Access to health facility/services	Yes
Health facilities/services provider	Government	Most prevalent health problems	Malaria

#### WASH

Location of site's main water source	On-site (<10 mn)	Total number functioning toilets	4
Liters of water per person per day	5 - 10 ltr	Separate male/female toilets	No
Main problems with drinking water	None	Separate male/female bathing areas	No

#### FOOD

Access to food	Yes, on site	Frequency of food distribution	Irregular
Access to market	Yes	Supplementary feeding for pregnant/lactant mothers?	No
Most common source for obtaining food	Cash	Supplementary feeding for children?	Yes

#### PROTECTION

Security provided on-site	Yes	GBV referral mechanism in place	Yes
Main security provider	Self organized	Number of women friendly spaces	0
Most common type of security incident	None	Number of child friendly spaces	0
Most common type of GBV incident	None	Most reported problem in receiving support	Not enough assistance for all entitled

#### EDUCATION

Location of nearest education facility	Off-site	Number of families with source of income	0
% children going to school	<75%	Access to income generating activities	Yes

#### COMMUNICATION

Main source for obtaining information	Local leader/Community leader	Main topic of information requested	Distribution
---------------------------------------	-------------------------------	-------------------------------------	--------------



**34**

Households (HH)

**218**

Individuals

**Round 20**

8 December 2017

<b>Site ID</b>	<b>BO_S236</b>
<b>Site Type</b>	Collective Settlement/Centre
<b>Site Classification</b>	Spontaneous
<b>Site Open Date</b>	16-Aug-14
<b>Admin 1</b>	BORNO
<b>Admin 2</b>	JERE
<b>Admin 3</b>	MASHAMARI
<b>Latitude</b>	11.857650
<b>Longitude</b>	13.215430

### DEMOGRAPHICS

Age/Sex	<1 year	1-5 years	6-17 years	18-59 years	>60 years	Total
Male	7	17	30	37	3	94
Female	12	22	37	48	5	124
<b>Total</b>	<b>19</b>	<b>39</b>	<b>67</b>	<b>85</b>	<b>8</b>	<b>218</b>

### VULNERABLE GROUPS

Pregnant Women	5	2.3%
Breastfeeding Mothers	20	9.2%
Persons with Physical Disabilities	1	0.5%
Persons with Mental Disabilities	0	0.0%
Single Female Headed Households	2	0.9%
Single Male Headed Households	0	0.0%
Older Persons	8	3.7%
<b>Total</b>	<b>36</b>	<b>16.5%</b>

### MOBILITY

Place of Origin of Largest IDP Group	BORNO	MARTE	NJINE
Place of Origin of 2nd Largest IDP Group	NULL	NULL	NULL
Area of intended return for Largest IDP Group	Place of origin		
Barriers to return home for Largest IDP Group	House damaged/destroyed		

### SITE MANAGEMENT AGENCY (SMA)

Type of SMA	NULL	Agency Name	NULL
SMA Contact Name	NULL	Phone Number	NULL

### SERVICES

#### SHELTER

% families living outside (no shelter)	None	Most needed NFIs	Mosquito nets
% families living in emergency shelter	None	% HHs with mosquito nets	<75%
% families living in makeshift shelter	>75%	% HHs with access to safe cooking facilities	<25%
% families living indoors (solid walls)	<25%	% HHs with access to electricity	None

#### HEALTH

Location of health facilities/services	Off-site (<3 km)	Access to health facility/services	Yes
Health facilities/services provider	Government	Most prevalent health problems	Malaria

#### WASH

Location of site's main water source	Off-site (<10 mn)	Total number functioning toilets	5
Liters of water per person per day	<5 ltr	Separate male/female toilets	No
Main problems with drinking water	None	Separate male/female bathing areas	No

#### FOOD

Access to food	Yes, off site	Frequency of food distribution	Irregular
Access to market	Yes	Supplementary feeding for pregnant/lactant mothers?	No
Most common source for obtaining food	Cash	Supplementary feeding for children?	No

#### PROTECTION

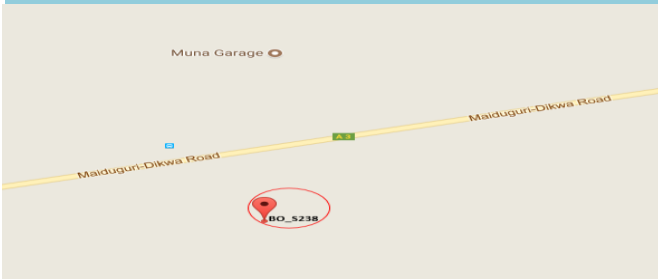
Security provided on-site	Yes	GBV referral mechanism in place	No
Main security provider	Self organized	Number of women friendly spaces	0
Most common type of security incident	None	Number of child friendly spaces	0
Most common type of GBV incident	None	Most reported problem in receiving support	None

#### EDUCATION

Location of nearest education facility	Off-site	Number of families with source of income	7
% children going to school	<50%	Access to income generating activities	Yes

#### COMMUNICATION

Main source for obtaining information	Friends, neighbors and family	Main topic of information requested	Distribution
---------------------------------------	-------------------------------	-------------------------------------	--------------



**48**

Households (HH)

**295**

Individuals

**Round 20**

8 December 2017

<b>Site ID</b>	<b>BO_S238</b>
<b>Site Type</b>	Camp
<b>Site Classification</b>	Spontaneous
<b>Site Open Date</b>	10-Jan-16
<b>Admin 1</b>	BORNO
<b>Admin 2</b>	JERE
<b>Admin 3</b>	DUSUMAN
<b>Latitude</b>	11.866050
<b>Longitude</b>	13.250290

### DEMOGRAPHICS

Age/Sex	<1 year	1-5 years	6-17 years	18-59 years	>60 years	Total
Male	8	25	44	53	4	134
Female	9	31	51	64	6	161
<b>Total</b>	<b>17</b>	<b>56</b>	<b>95</b>	<b>117</b>	<b>10</b>	<b>295</b>

### VULNERABLE GROUPS

Pregnant Women	6	2.0%
Breastfeeding Mothers	27	9.2%
Persons with Physical Disabilities	2	0.7%
Persons with Mental Disabilities	1	0.3%
Single Female Headed Households	2	0.7%
Single Male Headed Households	1	0.3%
Older Persons	10	3.4%
<b>Total</b>	<b>49</b>	<b>16.6%</b>

### MOBILITY

Place of Origin of Largest IDP Group	BORNO	DIKWA	MULIYE / JEMURI
Place of Origin of 2nd Largest IDP Group	BORNO	MAFA	LOSKURI
Area of intended return for Largest IDP Group	Place of origin		
Barriers to return home for Largest IDP Group	Lack of safety		

### SITE MANAGEMENT AGENCY (SMA)

Type of SMA	NULL	Agency Name	NULL
SMA Contact Name	NULL	Phone Number	NULL

### SERVICES

#### SHELTER

% families living outside (no shelter)	None	Most needed NFIs	Blankets/Mats
% families living in emergency shelter	<25%	% HHs with mosquito nets	<25%
% families living in makeshift shelter	<75%	% HHs with access to safe cooking facilities	<25%
% families living indoors (solid walls)	<25%	% HHs with access to electricity	None

#### HEALTH

Location of health facilities/services	Off-site (<3 km)	Access to health facility/services	Yes
Health facilities/services provider	NGO	Most prevalent health problems	Skin disease

#### WASH

Location of site's main water source	Off-site (>10 mn)	Total number functioning toilets	34
Liters of water per person per day	10 - 15 ltr	Separate male/female toilets	Yes
Main problems with drinking water	None	Separate male/female bathing areas	Yes

#### FOOD

Access to food	Yes, on site	Frequency of food distribution	Once a month
Access to market	Yes	Supplementary feeding for pregnant/lactant mothers?	No
Most common source for obtaining food	Distribution	Supplementary feeding for children?	No

#### PROTECTION

Security provided on-site	Yes	GBV referral mechanism in place	No
Main security provider	Self organized	Number of women friendly spaces	0
Most common type of security incident	None	Number of child friendly spaces	0
Most common type of GBV incident	None	Most reported problem in receiving support	None

#### EDUCATION

Location of nearest education facility	Off-site	Number of families with source of income	20
% children going to school	<50%	Access to income generating activities	Yes

#### COMMUNICATION

Main source for obtaining information	Local leader/Community leader	Main topic of information requested	Situation in areas of origin
---------------------------------------	-------------------------------	-------------------------------------	------------------------------



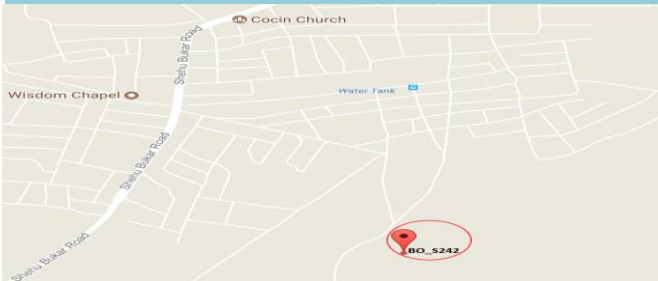


# CAMPO CAMP

Site Profile

DTM

Nigeria



37

Households (HH)

181

Individuals

Round 20

8 December 2017

Site ID	BO_S242
Site Type	Camp
Site Classification	Spontaneous
Site Open Date	4-Oct-15
Admin 1	BORNO
Admin 2	JERE
Admin 3	BALE GALTIMARI
Latitude	11.735050
Longitude	13.149080

### DEMOGRAPHICS

Age/Sex	<1 year	1-5 years	6-17 years	18-59 years	>60 years	Total
Male	7	22	26	28	3	86
Female	8	23	29	31	4	95
<b>Total</b>	<b>15</b>	<b>45</b>	<b>55</b>	<b>59</b>	<b>7</b>	<b>181</b>

### VULNERABLE GROUPS

Pregnant Women	16	8.8%
Breastfeeding Mothers	21	11.6%
Persons with Physical Disabilities	0	0.0%
Persons with Mental Disabilities	0	0.0%
Single Female Headed Households	10	5.5%
Single Male Headed Households	7	3.9%
Older Persons	7	3.9%
<b>Total</b>	<b>61</b>	<b>33.7%</b>

### MOBILITY

Place of Origin of Largest IDP Group	BORNO	KONDUGA	KAWURI
Place of Origin of 2nd Largest IDP Group	BORNO	DAMBOA	DAMBOA
Area of intended return for Largest IDP Group	Place of origin		
Barriers to return home for Largest IDP Group	Lack of safety		

### SITE MANAGEMENT AGENCY (SMA)

Type of SMA	NULL	Agency Name	NULL
SMA Contact Name	NULL	Phone Number	NULL

### SERVICES

SHELTER			
% families living outside (no shelter)	None	Most needed NFIs	Blankets/Mats
% families living in emergency shelter	>75%	% HHs with mosquito nets	<50%
% families living in makeshift shelter	None	% HHs with access to safe cooking facilities	<25%
% families living indoors (solid walls)	<25%	% HHs with access to electricity	None

HEALTH			
Location of health facilities/services	On-site (<3 km)	Access to health facility/services	Yes
Health facilities/services provider	Government	Most prevalent health problems	Malaria

WASH			
Location of site's main water source	On-site (<10 mn)	Total number functioning toilets	8
Liters of water per person per day	5 - 10 ltr	Separate male/female toilets	No
Main problems with drinking water	None	Separate male/female bathing areas	No

FOOD			
Access to food	Yes, off site	Frequency of food distribution	Irregular
Access to market	Yes	Supplementary feeding for pregnant/lactant mothers?	No
Most common source for obtaining food	Cash	Supplementary feeding for children?	Yes

PROTECTION			
Security provided on-site	Yes	GBV referral mechanism in place	No
Main security provider	Self organized	Number of women friendly spaces	0
Most common type of security incident	None	Number of child friendly spaces	0
Most common type of GBV incident	None	Most reported problem in receiving support	Not enough assistance for all entitled

EDUCATION		LIVELIHOOD	
Location of nearest education facility	On-site	Number of families with source of income	11
% children going to school	<50%	Access to income generating activities	Yes

COMMUNICATION			
Main source for obtaining information	Friends, neighbors and family	Main topic of information requested	Distribution

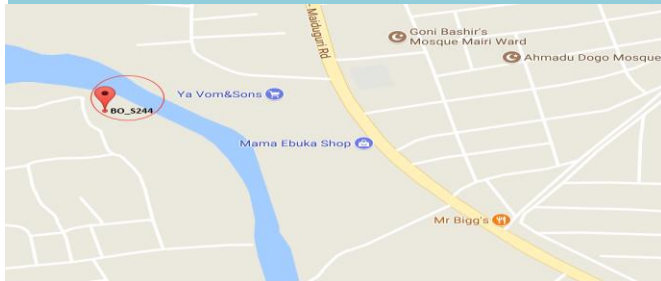


# BAKIN LAMBU

Site Profile

DTM

Nigeria



68

Households (HH)

346

Individuals

Round 20

8 December 2017

### DEMOGRAPHICS

Age/Sex	<1 year	1-5 years	6-17 years	18-59 years	>60 years	Total
Male	12	37	46	53	9	157
Female	15	42	57	63	12	189
<b>Total</b>	<b>27</b>	<b>79</b>	<b>103</b>	<b>116</b>	<b>21</b>	<b>346</b>

### VULNERABLE GROUPS

Pregnant Women	16	4.6%
Breastfeeding Mothers	27	7.8%
Persons with Physical Disabilities	3	0.9%
Persons with Mental Disabilities	0	0.0%
Single Female Headed Households	0	0.0%
Single Male Headed Households	0	0.0%
Older Persons	21	6.1%
<b>Total</b>	<b>67</b>	<b>19.4%</b>

<b>Site ID</b>	<b>BO_S244</b>
<b>Site Type</b>	Camp
<b>Site Classification</b>	Spontaneous
<b>Site Open Date</b>	13-Oct-16
<b>Admin 1</b>	BORNO
<b>Admin 2</b>	JERE
<b>Admin 3</b>	BALE GALTIMARI
<b>Latitude</b>	11.809070
<b>Longitude</b>	13.177450

### MOBILITY

Place of Origin of Largest IDP Group	BORNO	BAMA	KASUGULA
Place of Origin of 2nd Largest IDP Group	BORNO	GWOZA	GAVVA / AGAPALWA
Area of intended return for Largest IDP Group	Place of origin		
Barriers to return home for Largest IDP Group	Lack of safety		

### SITE MANAGEMENT AGENCY (SMA)

Type of SMA	NULL	Agency Name	NULL
SMA Contact Name	NULL	Phone Number	NULL

### SERVICES

SHELTER			
% families living outside (no shelter)	None	Most needed NFIs	Mosquito nets
% families living in emergency shelter	<75%	% HHs with mosquito nets	<25%
% families living in makeshift shelter	<50%	% HHs with access to safe cooking facilities	<25%
% families living indoors (solid walls)	None	% HHs with access to electricity	None

HEALTH			
Location of health facilities/services	Off-site (<3 km)	Access to health facility/services	Yes
Health facilities/services provider	Government	Most prevalent health problems	Malaria

WASH			
Location of site's main water source	On-site (<10 mn)	Total number functioning toilets	0
Liters of water per person per day	10 - 15 ltr	Separate male/female toilets	No
Main problems with drinking water	None	Separate male/female bathing areas	No

FOOD			
Access to food	Yes, on site	Frequency of food distribution	Irregular
Access to market	Yes	Supplementary feeding for pregnant/lactant mothers?	No
Most common source for obtaining food	Cash	Supplementary feeding for children?	Yes

PROTECTION			
Security provided on-site	Yes	GBV referral mechanism in place	No
Main security provider	Self organized	Number of women friendly spaces	0
Most common type of security incident	None	Number of child friendly spaces	0
Most common type of GBV incident	None	Most reported problem in receiving support	Not enough assistance for all entitled

EDUCATION		LIVELIHOOD	
Location of nearest education facility	On-site	Number of families with source of income	11
% children going to school	<75%	Access to income generating activities	Yes

COMMUNICATION			
Main source for obtaining information	Friends, neighbors and family	Main topic of information requested	Distribution

**232**

Households (HH)

**1201**

Individuals

**Round 20**

8 December 2017



<b>Site ID</b>	<b>BO_S246</b>
<b>Site Type</b>	Camp
<b>Site Classification</b>	Spontaneous
<b>Site Open Date</b>	8-Jul-17
<b>Admin 1</b>	BORNO
<b>Admin 2</b>	GWOZA
<b>Admin 3</b>	PULKA/BOKKO
<b>Latitude</b>	11.227380
<b>Longitude</b>	13.774100

**DEMOGRAPHICS**

Age/Sex	<1 year	1-5 years	6-17 years	18-59 years	>60 years	Total
Male	22	143	79	187	13	444
Female	31	178	193	326	29	757
<b>Total</b>	<b>53</b>	<b>321</b>	<b>272</b>	<b>513</b>	<b>42</b>	<b>1,201</b>

**VULNERABLE GROUPS**

Pregnant Women	22	1.8%
Breastfeeding Mothers	64	5.3%
Persons with Physical Disabilities	0	0.0%
Persons with Mental Disabilities	0	0.0%
Single Female Headed Households	25	2.1%
Single Male Headed Households	7	0.6%
Older Persons	42	3.5%
<b>Total</b>	<b>160</b>	<b>13.3%</b>

**MOBILITY**

Place of Origin of Largest IDP Group	BORNO	GWOZA	NGOSHE
Place of Origin of 2nd Largest IDP Group	BORNO	GWOZA	ASHIGASHIYA
Area of intended return for Largest IDP Group	Nearest village		
Barriers to return home for Largest IDP Group	Lack of safety		

**SITE MANAGEMENT AGENCY (SMA)**

Type of SMA	NULL	Agency Name	NULL
SMA Contact Name	NULL	Phone Number	NULL

**SERVICES**
**SHELTER**

% families living outside (no shelter)	None	Most needed NFIs	Kitchen sets
% families living in emergency shelter	>75%	% HHs with mosquito nets	<75%
% families living in makeshift shelter	None	% HHs with access to safe cooking facilities	>75%
% families living indoors (solid walls)	None	% HHs with access to electricity	None

**HEALTH**

Location of health facilities/services	Off-site (<3 km)	Access to health facility/services	Yes
Health facilities/services provider	INGO	Most prevalent health problems	Fever

**WASH**

Location of site's main water source	On-site (<10 mn)	Total number functioning toilets	2
Liters of water per person per day	10 - 15 ltr	Separate male/female toilets	Yes
Main problems with drinking water	None	Separate male/female bathing areas	Yes

**FOOD**

Access to food	Yes, on site	Frequency of food distribution	Irregular
Access to market	Yes	Supplementary feeding for pregnant/lactant mothers?	No
Most common source for obtaining food	Distribution	Supplementary feeding for children?	No

**PROTECTION**

Security provided on-site	Yes	GBV referral mechanism in place	No
Main security provider	Self organized	Number of women friendly spaces	0
Most common type of security incident	None	Number of child friendly spaces	0
Most common type of GBV incident	None	Most reported problem in receiving support	None

**EDUCATION**

Location of nearest education facility	None	Number of families with source of income	0
% children going to school	None	Access to income generating activities	Yes

**COMMUNICATION**

Main source for obtaining information	Military official	Main topic of information requested	Safety and Security
---------------------------------------	-------------------	-------------------------------------	---------------------



<b>Site ID</b>	<b>BO_S247</b>
<b>Site Type</b>	Camp
<b>Site Classification</b>	Spontaneous
<b>Site Open Date</b>	8-Sep-14
<b>Admin 1</b>	BORNO
<b>Admin 2</b>	JERE
<b>Admin 3</b>	BALE GALTIMARI
<b>Latitude</b>	11.806270
<b>Longitude</b>	13.174690

**26**

Households (HH)

**153**

Individuals

**Round 20**

8 December 2017

**DEMOGRAPHICS**

Age/Sex	<1 year	1-5 years	6-17 years	18-59 years	>60 years	Total
Male	5	17	21	23	3	69
Female	6	18	25	29	6	84
<b>Total</b>	<b>11</b>	<b>35</b>	<b>46</b>	<b>52</b>	<b>9</b>	<b>153</b>

**VULNERABLE GROUPS**

Pregnant Women	8	5.2%
Breastfeeding Mothers	13	8.5%
Persons with Physical Disabilities	0	0.0%
Persons with Mental Disabilities	0	0.0%
Single Female Headed Households	0	0.0%
Single Male Headed Households	4	2.6%
Older Persons	9	5.9%
<b>Total</b>	<b>34</b>	<b>22.2%</b>

**MOBILITY**

Place of Origin of Largest IDP Group	BORNO	BAMA	KASUGULA
Place of Origin of 2nd Largest IDP Group	BORNO	KONDUGA	NULL
Area of intended return for Largest IDP Group	Place of origin		
Barriers to return home for Largest IDP Group	Lack of safety		

**SITE MANAGEMENT AGENCY (SMA)**

Type of SMA	NULL	Agency Name	NULL
SMA Contact Name	NULL	Phone Number	NULL

**SERVICES**

SHELTER			
% families living outside (no shelter)	None	Most needed NFIs	Mosquito nets
% families living in emergency shelter	>75%	% HHs with mosquito nets	<25%
% families living in makeshift shelter	None	% HHs with access to safe cooking facilities	<25%
% families living indoors (solid walls)	None	% HHs with access to electricity	None

**HEALTH**

Location of health facilities/services	Off-site (<3 km)	Access to health facility/services	Yes
Health facilities/services provider	INGO	Most prevalent health problems	Malaria

**WASH**

Location of site's main water source	Off-site (<10 mn)	Total number functioning toilets	0
Liters of water per person per day	10 - 15 ltr	Separate male/female toilets	No
Main problems with drinking water	None	Separate male/female bathing areas	No

**FOOD**

Access to food	Yes, on site	Frequency of food distribution	Irregular
Access to market	Yes	Supplementary feeding for pregnant/lactant mothers?	No
Most common source for obtaining food	Cash	Supplementary feeding for children?	Yes

**PROTECTION**

Security provided on-site	No	GBV referral mechanism in place	No
Main security provider	None	Number of women friendly spaces	0
Most common type of security incident	None	Number of child friendly spaces	0
Most common type of GBV incident	None	Most reported problem in receiving support	Not enough assistance for all entitled

**EDUCATION**

Location of nearest education facility	Off-site	Number of families with source of income	0
% children going to school	<50%	Access to income generating activities	Yes

**COMMUNICATION**

Main source for obtaining information	Friends, neighbors and family	Main topic of information requested	Distribution
---------------------------------------	-------------------------------	-------------------------------------	--------------

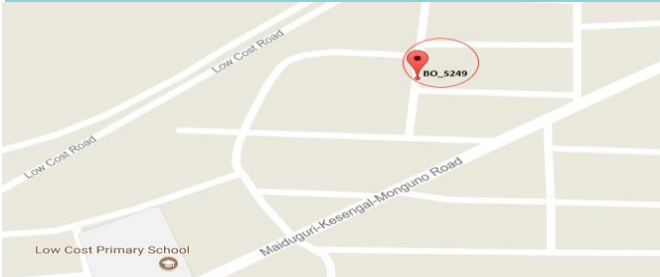


# WAKSHAMA

Site Profile

DTM

Nigeria



422

Households (HH)

2110

Individuals

Round 20

8 December 2017

### DEMOGRAPHICS

Age/Sex	<1 year	1-5 years	6-17 years	18-59 years	>60 years	Total
Male	40	204	304	380	47	975
Female	44	260	350	401	80	1,135
<b>Total</b>	<b>84</b>	<b>464</b>	<b>654</b>	<b>781</b>	<b>127</b>	<b>2,110</b>

### VULNERABLE GROUPS

Pregnant Women	41	1.9%
Breastfeeding Mothers	151	7.2%
Persons with Physical Disabilities	2	0.1%
Persons with Mental Disabilities	0	0.0%
Single Female Headed Households	2	0.1%
Single Male Headed Households	1	0.0%
Older Persons	127	6.0%
<b>Total</b>	<b>324</b>	<b>15.4%</b>

<b>Site ID</b>	<b>BO_S249</b>
<b>Site Type</b>	Collective Settlement/Centre
<b>Site Classification</b>	Spontaneous
<b>Site Open Date</b>	NULL
<b>Admin 1</b>	BORNO
<b>Admin 2</b>	JERE
<b>Admin 3</b>	OLD MAIDUGURI
<b>Latitude</b>	11.862030
<b>Longitude</b>	13.162030

### MOBILITY

Place of Origin of Largest IDP Group	BORNO	MARTE	KULLI
Place of Origin of 2nd Largest IDP Group	BORNO	MARTE	KIRENOWA
Area of intended return for Largest IDP Group	Place of origin		
Barriers to return home for Largest IDP Group	Lack of safety		

### SITE MANAGEMENT AGENCY (SMA)

Type of SMA	NULL	Agency Name	NULL
SMA Contact Name	NULL	Phone Number	NULL

### SERVICES

#### SHELTER

% families living outside (no shelter)	None	Most needed NFIs	Blankets/Mats
% families living in emergency shelter	None	% HHs with mosquito nets	<25%
% families living in makeshift shelter	>75%	% HHs with access to safe cooking facilities	<75%
% families living indoors (solid walls)	None	% HHs with access to electricity	None

#### HEALTH

Location of health facilities/services	Off-site (<3 km)	Access to health facility/services	Yes
Health facilities/services provider	Government	Most prevalent health problems	Fever

#### WASH

Location of site's main water source	Off-site (>10 mn)	Total number functioning toilets	0
Liters of water per person per day	10 - 15 ltr	Separate male/female toilets	No
Main problems with drinking water	None	Separate male/female bathing areas	No

#### FOOD

Access to food	Yes, off site	Frequency of food distribution	Irregular
Access to market	Yes	Supplementary feeding for pregnant/lactant mothers?	No
Most common source for obtaining food	Cash	Supplementary feeding for children?	No

#### PROTECTION

Security provided on-site	Yes	GBV referral mechanism in place	Yes
Main security provider	Self organized	Number of women friendly spaces	0
Most common type of security incident	None	Number of child friendly spaces	0
Most common type of GBV incident	None	Most reported problem in receiving support	None

#### EDUCATION

Location of nearest education facility	Off-site	Number of families with source of income	20
% children going to school	<25%	Access to income generating activities	Yes

#### COMMUNICATION

Main source for obtaining information	Friends, neighbors and family	Main topic of information requested	Distribution
---------------------------------------	-------------------------------	-------------------------------------	--------------



### 414

Households (HH)

### 2070

Individuals

### Round 20

8 December 2017

<b>Site ID</b>	<b>BO_S250</b>
<b>Site Type</b>	Camp
<b>Site Classification</b>	Spontaneous
<b>Site Open Date</b>	08-Nov-14
<b>Admin 1</b>	BORNO
<b>Admin 2</b>	JERE
<b>Admin 3</b>	OLD MAIDUGURI
<b>Latitude</b>	11.869040
<b>Longitude</b>	13.163680

#### DEMOGRAPHICS

Age/Sex	<1 year	1-5 years	6-17 years	18-59 years	>60 years	Total
Male	64	215	280	317	55	931
Female	79	263	343	387	67	1,139
<b>Total</b>	<b>143</b>	<b>478</b>	<b>623</b>	<b>704</b>	<b>122</b>	<b>2,070</b>

#### VULNERABLE GROUPS

Pregnant Women	160	7.7%
Breastfeeding Mothers	147	7.1%
Persons with Physical Disabilities	8	0.4%
Persons with Mental Disabilities	0	0.0%
Single Female Headed Households	11	0.5%
Single Male Headed Households	14	0.7%
Older Persons	122	5.9%
<b>Total</b>	<b>462</b>	<b>22.3%</b>

#### MOBILITY

Place of Origin of Largest IDP Group	BORNO	MARTE	KIRENOWA
Place of Origin of 2nd Largest IDP Group	BORNO	MAFA	MA'AFA
Area of intended return for Largest IDP Group	Place of origin		
Barriers to return home for Largest IDP Group	Lack of safety		

#### SITE MANAGEMENT AGENCY (SMA)

Type of SMA	NULL	Agency Name	NULL
SMA Contact Name	NULL	Phone Number	NULL

#### SERVICES

##### SHELTER

% families living outside (no shelter)	None	Most needed NFIs	Blankets/Mats
% families living in emergency shelter	<75%	% HHs with mosquito nets	None
% families living in makeshift shelter	<25%	% HHs with access to safe cooking facilities	<25%
% families living indoors (solid walls)	<25%	% HHs with access to electricity	None

##### HEALTH

Location of health facilities/services	Off-site (<3 km)	Access to health facility/services	Yes
Health facilities/services provider	INGO	Most prevalent health problems	Malaria

##### WASH

Location of site's main water source	On-site (<10 mn)	Total number functioning toilets	0
Liters of water per person per day	10 - 15 ltr	Separate male/female toilets	No
Main problems with drinking water	None	Separate male/female bathing areas	No

##### FOOD

Access to food	Yes, on site	Frequency of food distribution	Irregular
Access to market	Yes	Supplementary feeding for pregnant/lactant mothers?	No
Most common source for obtaining food	Cash	Supplementary feeding for children?	Yes

##### PROTECTION

Security provided on-site	Yes	GBV referral mechanism in place	No
Main security provider	Self organized	Number of women friendly spaces	0
Most common type of security incident	None	Number of child friendly spaces	0
Most common type of GBV incident	None	Most reported problem in receiving support	None

##### EDUCATION

Location of nearest education facility	Off-site	Number of families with source of income	72
% children going to school	<50%	Access to income generating activities	Yes

##### COMMUNICATION

Main source for obtaining information	Friends, neighbors and family	Main topic of information requested	Distribution
---------------------------------------	-------------------------------	-------------------------------------	--------------

### 381

Households (HH)

### 2124

Individuals

### Round 20

8 December 2017



<b>Site ID</b>	<b>BO_S255</b>
<b>Site Type</b>	Camp
<b>Site Classification</b>	Planned
<b>Site Open Date</b>	02-Sep-17
<b>Admin 1</b>	BORNO
<b>Admin 2</b>	DIKWA
<b>Admin 3</b>	DIKWA
<b>Latitude</b>	12.042820
<b>Longitude</b>	13.901110

#### DEMOGRAPHICS

Age/Sex	<1 year	1-5 years	6-17 years	18-59 years	>60 years	Total
Male	94	162	288	382	50	976
Female	77	199	349	467	56	1,148
<b>Total</b>	<b>171</b>	<b>361</b>	<b>637</b>	<b>849</b>	<b>106</b>	<b>2,124</b>

#### VULNERABLE GROUPS

Pregnant Women	98	4.6%
Breastfeeding Mothers	189	8.9%
Persons with Physical Disabilities	2	0.1%
Persons with Mental Disabilities	0	0.0%
Single Female Headed Households	15	0.7%
Single Male Headed Households	4	0.2%
Older Persons	106	5.0%
<b>Total</b>	<b>414</b>	<b>19.5%</b>

#### MOBILITY

Place of Origin of Largest IDP Group	BORNO	DIKWA	NULL
Place of Origin of 2nd Largest IDP Group	BORNO	DIKWA	MULIYE / JEMURI
Area of intended return for Largest IDP Group	Place of origin		
Barriers to return home for Largest IDP Group	Lack of safety		

#### SITE MANAGEMENT AGENCY (SMA)

Type of SMA	Government	Agency Name	SEMA
SMA Contact Name	SEMA	Phone Number	NULL

#### SERVICES

##### SHELTER

% families living outside (no shelter)	None	Most needed NFIs	Mosquito nets
% families living in emergency shelter	>75%	% HHs with mosquito nets	<75%
% families living in makeshift shelter	<25%	% HHs with access to safe cooking facilities	<50%
% families living indoors (solid walls)	None	% HHs with access to electricity	None

##### HEALTH

Location of health facilities/services	Off-site (<3 km)	Access to health facility/services	Yes
Health facilities/services provider	NGO	Most prevalent health problems	Diarrhea

##### WASH

Location of site's main water source	On-site (<10 mn)	Total number functioning toilets	225
Liters of water per person per day	5 - 10 ltr	Separate male/female toilets	No
Main problems with drinking water	None	Separate male/female bathing areas	Yes

##### FOOD

Access to food	Yes, on site	Frequency of food distribution	Once a month
Access to market	Yes	Supplementary feeding for pregnant/lactant mothers?	No
Most common source for obtaining food	Distribution	Supplementary feeding for children?	Yes

##### PROTECTION

Security provided on-site	Yes	GBV referral mechanism in place	No
Main security provider	Military	Number of women friendly spaces	0
Most common type of security incident	None	Number of child friendly spaces	0
Most common type of GBV incident	None	Most reported problem in receiving support	Not enough assistance for all entitled

##### EDUCATION

Location of nearest education facility	Off-site	Number of families with source of income	189
% children going to school	<25%	Access to income generating activities	Yes

##### COMMUNICATION

Main source for obtaining information	Local leader/Community leader	Main topic of information requested	Safety and Security
---------------------------------------	-------------------------------	-------------------------------------	---------------------



# 1000 CAMP DIKWA

Site Profile

DTM

Nigeria

**387**  
Households (HH)

**2148**  
Individuals

**Round 20**  
8 December 2017



<b>Site ID</b>	<b>BO_S256</b>
<b>Site Type</b>	Camp
<b>Site Classification</b>	Planned
<b>Site Open Date</b>	01-Aug-17
<b>Admin 1</b>	BORNO
<b>Admin 2</b>	DIKWA
<b>Admin 3</b>	DIKWA
<b>Latitude</b>	12.027810
<b>Longitude</b>	13.921170

### DEMOGRAPHICS

Age/Sex	<1 year	1-5 years	6-17 years	18-59 years	>60 years	Total
Male	93	196	290	387	51	1,017
Female	79	169	354	472	57	1,131
<b>Total</b>	<b>172</b>	<b>365</b>	<b>644</b>	<b>859</b>	<b>108</b>	<b>2,148</b>

### VULNERABLE GROUPS

Pregnant Women	107	5.0%
Breastfeeding Mothers	218	10.1%
Persons with Physical Disabilities	1	0.0%
Persons with Mental Disabilities	0	0.0%
Single Female Headed Households	27	1.3%
Single Male Headed Households	5	0.2%
Older Persons	108	5.0%
<b>Total</b>	<b>466</b>	<b>21.7%</b>

### MOBILITY

Place of Origin of Largest IDP Group	BORNO	DIKWA	NULL
Place of Origin of 2nd Largest IDP Group	BORNO	DIKWA	NGUDORAM
Area of intended return for Largest IDP Group	Place of origin		
Barriers to return home for Largest IDP Group	Lack of safety		

### SITE MANAGEMENT AGENCY (SMA)

Type of SMA	Government	Agency Name	SEMA
SMA Contact Name	SEMA	Phone Number	NULL

### SERVICES

#### SHELTER

% families living outside (no shelter)	None	Most needed NFIs	Bucket/Jerry Can
% families living in emergency shelter	>75%	% HHs with mosquito nets	<75%
% families living in makeshift shelter	None	% HHs with access to safe cooking facilities	<50%
% families living indoors (solid walls)	None	% HHs with access to electricity	None

#### HEALTH

Location of health facilities/services	Off-site (<3 km)	Access to health facility/services	Yes
Health facilities/services provider	NGO	Most prevalent health problems	Malaria

#### WASH

Location of site's main water source	On-site (<10 mn)	Total number functioning toilets	56
Liters of water per person per day	5 - 10 ltr	Separate male/female toilets	No
Main problems with drinking water	None	Separate male/female bathing areas	Yes

#### FOOD

Access to food	Yes, on site	Frequency of food distribution	Once a month
Access to market	Yes	Supplementary feeding for pregnant/lactant mothers?	No
Most common source for obtaining food	Distribution	Supplementary feeding for children?	Yes

#### PROTECTION

Security provided on-site	Yes	GBV referral mechanism in place	No
Main security provider	Military	Number of women friendly spaces	0
Most common type of security incident	None	Number of child friendly spaces	0
Most common type of GBV incident	None	Most reported problem in receiving support	Fighting between recipients at distribution points

#### EDUCATION

Location of nearest education facility	Off-site	Number of families with source of income	132
% children going to school	<50%	Access to income generating activities	Yes

#### COMMUNICATION

Main source for obtaining information	Local leader/Community leader	Main topic of information requested	Safety and Security
---------------------------------------	-------------------------------	-------------------------------------	---------------------





**34**  
Households (HH)

**136**  
Individuals

**Round 20**  
8 December 2017

### DEMOGRAPHICS

Age/Sex	<1 year	1-5 years	6-17 years	18-59 years	>60 years	Total
Male	3	9	14	30	1	57
Female	5	11	18	43	2	79
<b>Total</b>	<b>8</b>	<b>20</b>	<b>32</b>	<b>73</b>	<b>3</b>	<b>136</b>

### VULNERABLE GROUPS

Pregnant Women	2	1.5%
Breastfeeding Mothers	8	5.9%
Persons with Physical Disabilities	0	0.0%
Persons with Mental Disabilities	0	0.0%
Single Female Headed Households	3	2.2%
Single Male Headed Households	0	0.0%
Older Persons	3	2.2%
<b>Total</b>	<b>16</b>	<b>11.8%</b>

<b>Site ID</b>	<b>BO_S259</b>
<b>Site Type</b>	Camp
<b>Site Classification</b>	Planned
<b>Site Open Date</b>	NULL
<b>Admin 1</b>	BORNO
<b>Admin 2</b>	DAMBOA
<b>Admin 3</b>	DAMBOA
<b>Latitude</b>	11.170040
<b>Longitude</b>	12.764820

### MOBILITY

Place of Origin of Largest IDP Group	BORNO	KONDUGA	NYALERI/SANDIA/YEJIWA
Place of Origin of 2nd Largest IDP Group	BORNO	DAMBOA	WAWA / KOREDE
Area of intended return for Largest IDP Group	Place of origin		
Barriers to return home for Largest IDP Group	Lack of safety		

### SITE MANAGEMENT AGENCY (SMA)

Type of SMA	NULL	Agency Name	NULL
SMA Contact Name	NULL	Phone Number	NULL

### SERVICES

#### SHELTER

% families living outside (no shelter)	None	Most needed NFIs	Blankets/Mats
% families living in emergency shelter	None	% HHs with mosquito nets	<50%
% families living in makeshift shelter	<25%	% HHs with access to safe cooking facilities	<25%
% families living indoors (solid walls)	>75%	% HHs with access to electricity	None

#### HEALTH

Location of health facilities/services	Off-site (<3 km)	Access to health facility/services	Yes
Health facilities/services provider	INGO	Most prevalent health problems	Malaria

#### WASH

Location of site's main water source	On-site (<10 mn)	Total number functioning toilets	8
Liters of water per person per day	5 - 10 ltr	Separate male/female toilets	Yes
Main problems with drinking water	None	Separate male/female bathing areas	Yes

#### FOOD

Access to food	Yes, on site	Frequency of food distribution	Once a month
Access to market	No	Supplementary feeding for pregnant/lactant mothers?	Yes
Most common source for obtaining food	Distribution	Supplementary feeding for children?	Yes

#### PROTECTION

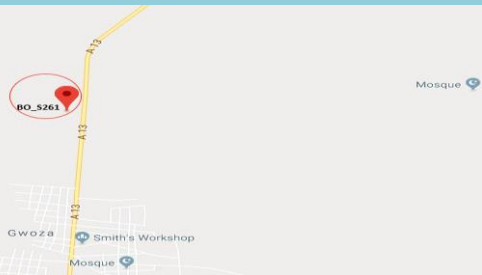
Security provided on-site	Yes	GBV referral mechanism in place	Yes
Main security provider	Military	Number of women friendly spaces	0
Most common type of security incident	None	Number of child friendly spaces	0
Most common type of GBV incident	None	Most reported problem in receiving support	assistance was physically inadequate for most vulnerab

#### EDUCATION

Location of nearest education facility	On-site	Number of families with source of income	0
% children going to school	<75%	Access to income generating activities	Yes

#### COMMUNICATION

Main source for obtaining information	Local leader/Community leader	Main topic of information requested	Other relief assistance
---------------------------------------	-------------------------------	-------------------------------------	-------------------------



**325**  
Households (HH)

**1599**  
Individuals

**Round 20**  
8 December 2017

<b>Site ID</b>	<b>BO_S261</b>
<b>Site Type</b>	Camp
<b>Site Classification</b>	Planned
<b>Site Open Date</b>	09-Oct-17
<b>Admin 1</b>	BORNO
<b>Admin 2</b>	GWOZA
<b>Admin 3</b>	GWOZA WAKANE / BULABULIN
<b>Latitude</b>	11.105310
<b>Longitude</b>	13.691420

### DEMOGRAPHICS

Age/Sex	<1 year	1-5 years	6-17 years	18-59 years	>60 years	Total
Male	109	122	181	107	21	540
Female	144	196	265	415	39	1,059
<b>Total</b>	<b>253</b>	<b>318</b>	<b>446</b>	<b>522</b>	<b>60</b>	<b>1,599</b>

### VULNERABLE GROUPS

Pregnant Women	30	1.9%
Breastfeeding Mothers	248	15.5%
Persons with Physical Disabilities	2	0.1%
Persons with Mental Disabilities	6	0.4%
Single Female Headed Households	170	10.6%
Single Male Headed Households	0	0.0%
Older Persons	60	3.8%
<b>Total</b>	<b>516</b>	<b>32.3%</b>

### MOBILITY

Place of Origin of Largest IDP Group	BORNO	GWOZA	GUDUF NAGADIYO
Place of Origin of 2nd Largest IDP Group	BORNO	GWOZA	GWOZA WAKANE / BULABULIN
Area of intended return for Largest IDP Group	Place of origin		
Barriers to return home for Largest IDP Group	Lack of safety		

### SITE MANAGEMENT AGENCY (SMA)

Type of SMA	NULL	Agency Name	NULL
SMA Contact Name	NULL	Phone Number	NULL

### SERVICES

#### SHELTER

% families living outside (no shelter)	None	Most needed NFIs	Mattress
% families living in emergency shelter	>75%	% HHs with mosquito nets	>75%
% families living in makeshift shelter	None	% HHs with access to safe cooking facilities	None
% families living indoors (solid walls)	None	% HHs with access to electricity	None

#### HEALTH

Location of health facilities/services	Mobile clinic	Access to health facility/services	Yes
Health facilities/services provider	INGO	Most prevalent health problems	Skin disease

#### WASH

Location of site's main water source	On-site (<10 mn)	Total number functioning toilets	120
Liters of water per person per day	>15 ltr	Separate male/female toilets	Yes
Main problems with drinking water	Suspended solids	Separate male/female bathing areas	Yes

#### FOOD

Access to food	Yes, on site	Frequency of food distribution	Once a month
Access to market	Yes	Supplementary feeding for pregnant/lactant mothers?	No
Most common source for obtaining food	Distribution	Supplementary feeding for children?	Yes

#### PROTECTION

Security provided on-site	Yes	GBV referral mechanism in place	Yes
Main security provider	Military	Number of women friendly spaces	0
Most common type of security incident	Theft	Number of child friendly spaces	0
Most common type of GBV incident	Domestic violence	Most reported problem in receiving support	Assistance did not respond to the actual need

#### EDUCATION

Location of nearest education facility	Off-site	Number of families with source of income	0
% children going to school	<25%	Access to income generating activities	Yes

#### COMMUNICATION

Main source for obtaining information	Local leader/Community leader	Main topic of information requested	Safety and Security
---------------------------------------	-------------------------------	-------------------------------------	---------------------