



**OVERVIEW**

The Registered IDP Area Baseline Assessment provides granular data on the number and geographic location of officially registered internally displaced persons (IDPs). Data collection for the Area Baseline assessment Round 19 took place between 12 and 25 December 2022 across 22 oblasts<sup>1</sup> and Kyiv city. In the areas covered, the number of recorded IDPs was collected for all 111 raions and 940 hromadas (71 per cent of all hromadas in the covered oblasts). In addition, gender disaggregated figures were provided across 52 per cent of hromadas – in those areas, 62 per cent of registered IDPs were females and 38 per cent were males. Since Round 18, data collection has expanded to include parts of Donetsk oblast as well.

This report assesses registered IDP presence at the raion level, while also mapping the percentage change since the previous round. It further highlights the rate of change at the macro-regional level and charts the registered IDP figures at the raion-level across the previous 8 rounds.

IOM's glossary defines IDPs as persons or groups of persons who have been forced or obliged to flee or to leave their homes or places of habitual residence, in particular as a result of or in order to avoid the effects of armed conflict, situations of generalised violence, violations of human rights or natural or human-made disasters, and who have not crossed an internationally recognized state border. Operationally, for this assessment, IOM define and understand IDPs as persons who officially registered as fleeing their habitual place of residence due to the current war in Ukraine.

**KEY INSIGHTS**

- Round 19 includes information from 940 out of 1,319 hromadas in the covered areas (71%).
- Among oblasts, Kharkivska (442,584), Dnipropetrovska (363,729) and Kyivska (337,638) have the highest number of formally registered IDPs.
- At the raion level, Kyivska, Kharkivskiy, Zaporizkyy, Dniprovskyy and Lvivskyy host the highest number of registered IDPs, with over 130,000 each.
- Of the total registered IDPs, the majority have been displaced from Donetsk, Kharkivska and Zaporizka oblasts.

**3,620,432 registered IDPs in Round 19**  
- 2,693 (-1%)  
since Round 18 (11 December)

---

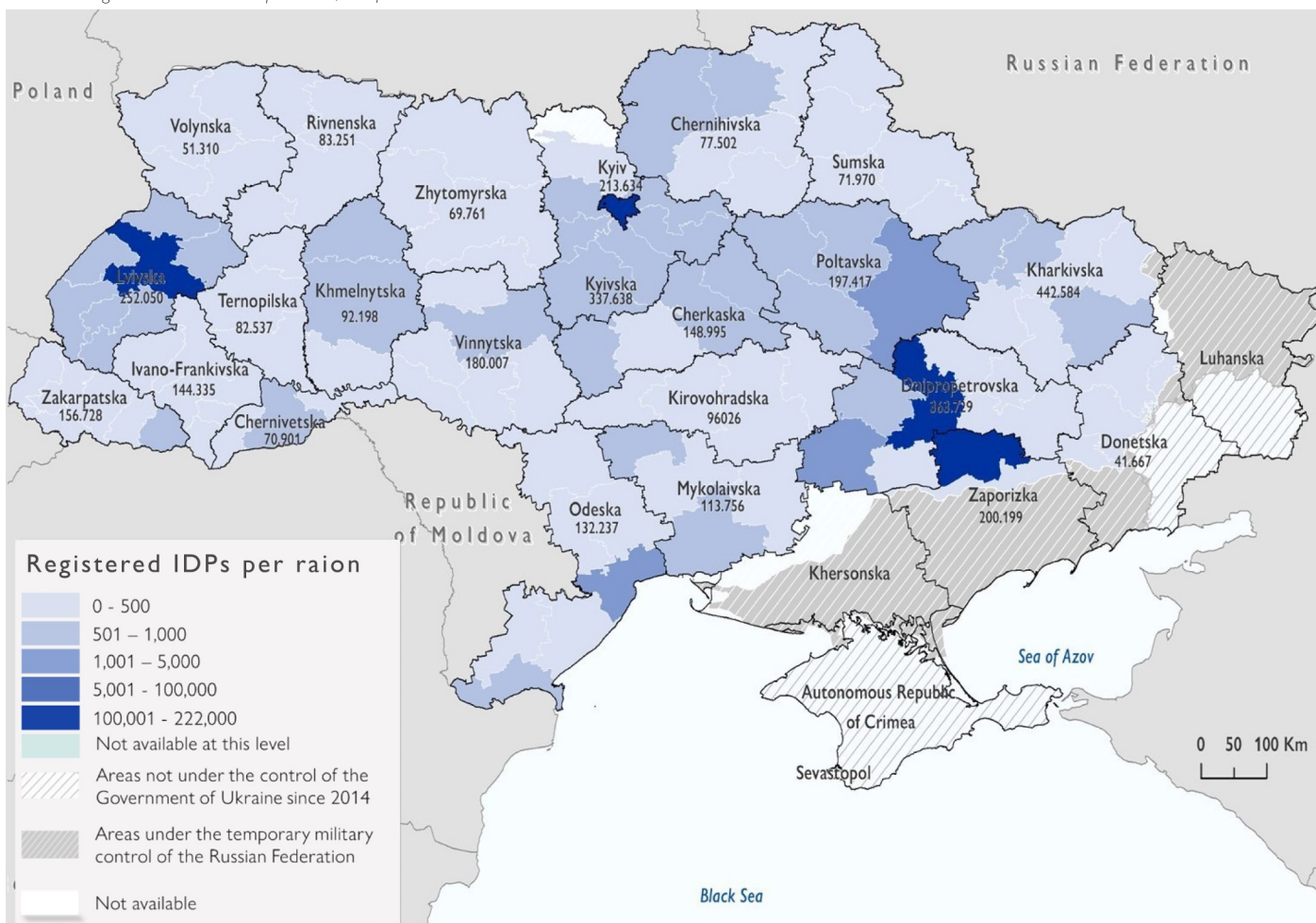
**62%** of registered IDPs are female  
 **38%** of registered IDPs are male

---

**Coverage**

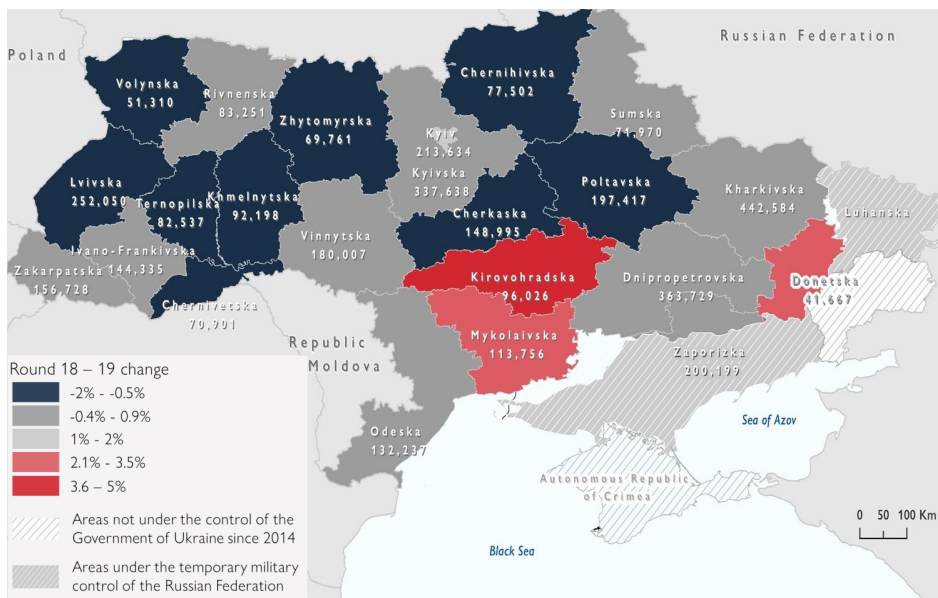
<b>22</b> Oblasts (and Kyiv city)	<b>111</b> Raions	<b>940</b> Hromadas
--------------------------------------	----------------------	------------------------

Round 19 registered IDP Presence per Raion, as of 25 December 2022



<sup>1</sup>Please note: Data for Odeska oblast reflects figures from Round 18 (28 November — 11 December), as it was not possible to collect updated information from local authorities for this round.

**Disclaimer:** The data in this report was sourced from official IDP data recorded by hromada officials. As such, it likely represents an undercount of those who have been de facto forced to flee their homes.




## RECENT MOVEMENTS

Since the previous round, the aggregated registration figures reported for IDPs have decreased by nearly 2,700 (-1%). The highest decreases are recorded in Lvivska (-2%) and Poltavka (-2%).

Despite the sustained strikes and conflict-related violence in Eastern and Southern Ukraine, IDP registration keeps growing the fastest in these areas - suggesting that new displacements continue to be largely intra-regional. At the same time, westward movements away from the frontline appear to be stable. Further information about mobility intentions and higher-level mobility trends can be found in the representative sample-based [IOM General Population Survey](#).

A moderate increase in the total number of registered IDPs is visible in the Centre of the country. In particular, Kirovohradska oblast showed a substantial rise in registered IDPs (+5%, 4,526). However, a change in the number of registered IDPs may not fully account for all IDP movements to or from a location of displacement.

Registered IDPs by Macro-Region since Round 15 (17 – 28 October)



## TRENDS OVER TIME

Since August 2022, the DTM Baseline covers all macro-regions<sup>4</sup> of Ukraine. Information on officially registered presence of IDPs is now available for all areas of the country for multiple consecutive rounds, enabling IOM to track trends through time.

Since October 28 (Round 15), the Eastern macro-region shows the largest increase in absolute terms (+80,000), reaching 1 million registered IDPs as of the beginning of December due to an increase in the coverage of this assessment. In percentage terms, due to the increase, the Southern oblasts (+31%) and Kyiv City (+13%) were the fastest growing areas in terms of new IDP registrations. The number of registered IDPs in Western Ukraine (+5%) increased partly because of expanded coverage since round 16 data collection activities in the region. In particular, coverage in Lvivska, Ivano-Frankivska and Zakarpatska, has increased substantially since October.

## METHODOLOGY AND FURTHER INFORMATION

Data for the Area Baseline Assessment is collected through a key informant (KI) network within the area of coverage. The DTM field team work continuously to maintain and expand their KI network while triangulating and verifying recorded figures on registered displacement in each hromada.

For more insight on displacement trends and a sectoral analysis of needs, see [IOM Internal Displacement Report \(General Population Survey\)](#), which provides national and macro-region level estimates and insights on de-facto displacement (registered and unregistered IDPs) and needs using phone surveys and a randomised sampling approach. More information is available at [displacement.iom.int/Ukraine](https://displacement.iom.int/Ukraine). In case of questions or feedback please contact [DTMUkraine@iom.int](mailto:DTMUkraine@iom.int)

DTM Coverage and Registered IDP Presence by Oblast

Oblast	Cherkaska	Chernihivska	Chernivetska	Kirovohradska	Kyivska	Lvivska	Mykolaivska	Odeska	Poltavska	Rivnenska	Sumska	Ternopil'ska	Volynska	Zaporizka	Zhytomyrska	Kyiv City	Khmelnitska	Vinnitska	Ivano-Frankivska	Zakarpatska	Kharkivska	Dnipropetrovska	Donetska	
No. IDPs	148,995	77,502	79,901	96,026	213,634	252,050	89,066	132,237	197,417	83,251	71,970	82,537	51,310	200,199	69,761	337,638	92,198	180,007	144,335	156,728	442,584	363,729	41,667	
% of hromadas covered	100	100	100	100	100	100	100	100	100	100	100	100	100	100	100	100	99	98	97	92	91	52	34	23

<sup>2</sup> The increase in registered IDPs in the West following round 15 was due to an increase in geographic coverage.

<sup>3</sup> The increase in registered IDPs in the East following round 18 was due to an increase in geographic coverage.

<sup>4</sup> The macro-regions include the following oblasts. WEST: Ivano-Frankivska, Volynska, Zakarpatska, Lvivska, Rivnenska, Ternopil'ska, Chernivetska, Khmelnitska; CENTRE: Vinnitska, Kirovohradska, Poltavka, Cherkaska; EAST: Dnipropetrovska, Kharkivska; NORTH: Chernihivska, Kyivska, Sumska, Zhytomyrska; SOUTH: Odeska, Mykolaivska. Kyiv City is counted separately.

ADMINISTRATIVE UNIT		REGISTERED IDP PRESENCE							
Oblast	Raion	R12 5-18 Sept.	R13 19-30 Sept.	R14 3-16 Oct.	R15 17-28 Oct.	R16 31 Oct. - 11 Nov.	R17 14-25 Nov.	R18 28 Nov – 11 Nov.	R19 12-25 Dec.
Cherkaska	Cherkaskyi	63,542	64,429	64,853	65,309	65,718	61,790	66,075	65,416
	Umanskyi	38,638	38,717	40,670	39,183	39,221	39,235	39,289	38,739
	Zolotoniskyi	15,977	13,070	15,969	16,051	13,213	16,134	16,091	15,829
	Zvenyhorodskyi	29,389	29,391	27,653	29,547	29,492	29,534	29,521	29,011
Chernihivska	Chernihivskyi	34,483	35,118	35,437	35,513	35,533	35,481	35,526	35,181
	Koriukivskyi	8,709	8,654	8,643	8,680	8,669	8,625	8,636	8,463
	Nizhynskyi	18,229	18,046	18,033	18,082	18,055	17,812	17,620	17,041
	Novhorod-Siverskyi	5,777	5,938	6,025	6,143	6,172	6,125	6,140	6,075
Chernivetska	Prylutskyi	10,565	10,651	10,752	10,703	10,879	10,904	10,883	10,742
	Cnernivetskyi	59,499	59,118	58,772	59,200	59,274	59,152	59,019	59,130
	Dnistrovskyi	9,077	9,017	8,651	8,662	8,659	8,530	7,857	7,816
Dnipropetrovska	Vyzhnytskyi	5,153	5,171	4,622	4,840	4,440	4,540	4,470	3,955
	Dniprovskyi	145,938	151,425	154,234	156,261	158,663	159,719	160,307	160,161
	Kamianskyi	34,155	35,240	35,780	37,647	37,143	37,479	37,663	37,586
	Kryvorizkyi	58,273	60,351	61,259	62,458	63,739	64,500	65,712	66,354
	Nikopolskyi	20,767	25,063	27,338	29,539	32,009	33,598	34,264	34,824
	Novomoskovskyi	16,521	16,817	17,000	17,230	17,416	17,395	17,424	17,241
	Pavlohradskyi	19,984	20,637	22,919	21,256	21,581	21,919	22,103	22,183
	Synelnykivskyi	22,276	23,219	23,698	24,232	24,942	25,175	25,359	25,380
Ivano-Frankivska	Ivano-Frankivskyi	55,556	58,617	57,803	58,944	57,663	58,080	56,963	61,508
	Kaluskyi	7,765	10,150	13,698	10,182	20,476	18,691	18,628	20,355
	Kolomyiskyi	20,832	19,038	19,757	16,556	29,211	23,851	29,132	26,263
	Kosivskyi	4,884	4,880	3,971	657	9,668	9,582	9,524	9,514
	Nadvirnianskyi	12,146	16,672	9,996	10,105	21,987	26,069	25,270	21,428
	Verkhovynskyi	1,814	1,756	226	227	5,314	5,302	5,274	5,267
Kharkivska	Bohodukhivskyi	90,264	61,183	61,788	103,482	105,225	106,322	106,736	106,968
	Chuhuivskyi	40,551	41,983	43,052	44,035	44,780	45,533	46,253	46,253
	Iziumskyi	25,372	25,540	25,653	25,841	26,094	26,462	26,931	26,929
	Kharkivskyi	163,995	208,397	216,060	181,221	185,786	190,191	193,777	193,777
	Krasnohradskyi	34,512	34,951	35,164	35,400	35,631	35,629	35,453	35,453
	Kupianskyi	3,142	3,083	3,044	3,014	3,076	3,154	3,366	3,366
	Lozivskyi	27,952	28,642	29,032	29,397	29,650	29,792	29,838	29,838
Khmelnyska	Kamianets-Podilskyi	16,568	14,483	14,483	13,363	12,982	12,546	12,284	12,130
	Khmelnyskyi	64,271	63,551	63,551	61,251	60,760	60,250	60,195	59,515
	Shepetivskyi	21,942	21,500	21,500	21,255	20,896	20,759	20,783	20,553
Kirovohradska	Holovanivskyi	13,110	13,110	13,110	12,985	13,001	12,938	12,868	13,454
	Kropyvnytskyi	39,658	40,066	40,643	41,479	41,472	41,367	41,353	44,239
	Novoukrainskyi	11,431	11,454	11,566	11,721	11,878	11,968	11,968	11,648
	Oleksandriiskyi	25,417	25,895	24,800	25,469	25,571	25,579	25,311	26,685
Kyiv City	Kyivska	164,882	177,477	186,317	194,112	198,456	208,107	210,033	213,634
Kyivska	Bilotserkiivskyi	73,716	74,046	74,301	73,757	73,420	74,742	73,286	72,078
	Boryspilskyi	39,768	40,646	41,289	44,887	41,955	42,108	42,245	41,936
	Brovarskyi	34,398	35,387	36,366	36,840	37,301	37,533	37,673	37,780
	Buchanskyi	66,083	70,475	72,755	71,978	76,258	77,354	78,185	79,584
	Fastivskyi	28,932	29,752	29,874	30,226	30,429	16,272	30,785	30,489
	Obukhivskyi	58,698	59,421	59,471	61,779	59,971	60,037	60,132	59,331
	Vyshhorodskyi	14,711	15,347	15,700	16,017	16,183	16,308	16,431	16,440
Lvivska	Chervonohradskyi	13,727	12,764	12,832	13,855	15,965	15,922	15,916	15,703
	Drohobyttskyi	34,486	18,813	22,717	23,081	30,952	36,452	36,382	35,472
	Lvivskyi	26,790	27,782	27,946	152,149	148,076	132,296	132,305	130,284
	Sambirskyi	24,545	22,723	23,497	24,162	24,356	17,683	17,650	17,316
	Strytskyi	24,269	19,239	29,964	22,835	21,791	35,173	35,148	34,439
	Yavorivskyi	1,391	3,599	1,905	6,011	9,236	9,232	9,203	9,023
	Zolochivskyi	4,548	5,451	6,515	6,599	6,405	10,196	10,171	9,813
Mykolaivska	Bashtanskyi	12,221	12,545	12,545	13,763	13,538	14,000	14,000	12,904
	Mykolaivskyi	46,092	56,176	56,176	58,583	54,333	60,321	60,321	48,795
	Pervomaiskyi	14,981	14,228	14,228	14,336	13,880	14,582	14,582	8,903
	Voznesenskyi	20,557	20,268	20,268	12,843	20,086	21,128	21,128	18,464

ADMINISTRATIVE UNIT		REGISTERED IDP PRESENCE							
Oblast	Raion	R12 5-18 Sept.	R13 19-30 Sept.	R14 3-16 Oct.	R15 17-28 Oct.	R16 31 Oct. - 11 Nov.	R17 14-25 Nov.	R18 28 Nov – 11 Nov.	R19 12-25 Dec.
Odeska	Berezivskiy	3,484	3,713	3,728	3,845	4,034	4,380	4,380	4,756
	Bilhorod-Dnistrovskiy	5,500	5,675	5,731	5,864	5,819	5,907	5,907	5,937
	Bolhradskiy	8,279	8,389	8,413	8,401	8,425	8,295	8,295	8,320
	Izmailskiy	13,005	13,205	13,304	13,435	13,732	13,821	13,821	13,997
	Odeskiy	63,371	70,268	72,532	76,297	81,380	83,678	83,678	86,338
	Podilskiy	10,353	10,342	10,359	10,479	10,527	10,514	10,514	10,586
	Rozdilnianskiy	2,274	2,038	2,257	2,260	2,283	2,292	2,292	2,303
Poltavska	Kremenchutskiy	50,279	50,543	50,859	51,558	51,836	51,713	51,713	50,797
	Lubenskiy	23,546	23,360	23,309	23,496	23,534	23,287	23,287	22,792
	Myrhorodskiy	26,969	27,062	27,028	27,164	27,157	26,885	26,885	26,045
	Poltavskiy	98,217	98,713	99,069	99,778	100,224	99,746	99,746	97,783
Rivnenska	Dubenskiy	13,163	13,242	13,303	13,609	13,817	13,863	13,863	14,031
	Rivnenskiy	49,419	50,099	50,562	51,477	52,079	52,512	52,512	53,047
	Sarnenskiy	9,201	9,321	9,389	9,406	9,439	9,484	9,484	9,555
	Varaskiy	6,369	6,426	6,462	6,493	6,519	6,548	6,548	6,618
Sumska	Konotopskiy	6,351	6,564	6,564	6,808	6,808	6,997	6,997	6,997
	Okhtyrskiy	13,213	13,778	13,836	14,286	14,385	14,532	14,532	14,534
	Romenskiy	7,580	7,634	7,634	7,727	7,725	7,733	7,733	7,733
	Shostkynskiy	7,325	8,072	9,230	9,455	9,654	9,832	9,832	9,832
	Sumskiy	23,256	25,674	30,819	31,529	32,087	32,874	32,874	32,874
Ternopil'ska	Chortkivskiy	19,923	20,644	19,040	19,068	19,138	19,023	19,023	18,633
	Kremenetskiy	11,443	11,632	11,338	11,402	11,005	11,425	11,425	11,116
	Ternopil'skiy	52,139	54,252	52,554	53,036	53,606	53,921	53,921	52,788
Vinnytska	Haisynskiy	32,478	32,114	31,708	30,146	30,203	28,706	28,706	29,098
	Khmilnytskiy	21,732	21,542	21,644	21,744	21,825	21,840	21,840	21,337
	Mohyliv-Podilskiy	17,251	15,198	17,494	14,362	17,387	13,973	13,973	14,265
	Tulchynskiy	16,528	16,449	16,599	16,667	16,505	16,656	16,656	16,788
	Vinnytskiy	78,790	75,492	79,749	80,071	80,824	78,363	78,363	81,482
	Zhmerynskiy	15,393	16,614	17,609	19,292	17,025	17,116	17,116	17,037
Volyn'ska	Kamin-Kashyrskiy	5,305	5,305	5,296	5,305	5,258	5,247	5,247	5,148
	Kovelskiy	14,549	14,546	14,485	14,546	14,507	14,735	14,735	14,188
	Lutskiy	19,668	19,442	19,774	19,442	19,914	19,930	19,930	19,944
	Volodymyr-Volynskiy	12,063	12,014	12,044	12,014	12,102	12,082	12,082	12,030
Zakarpatska	Berehivskiy	9,509	14,149	13,193	18,979	17,118	19,048	19,048	9,718
	Khustskiy	18,578	18,719	8,872	21,555	21,980	19,545	19,545	26,640
	Mukachivskiy	45,926	48,754	48,934	49,138	46,641	49,324	49,324	49,640
	Rakhivskiy	7,049	7,037	4,932	4,937	3,653	10,044	10,044	10,649
	Tiachivskiy	14,410	12,917	13,176	13,670	13,493	13,376	13,376	9,049
	Uzhhorodskiy	66,673	64,740	61,843	47,185	52,102	51,084	51,084	51,032
Zaporizka	Berdianskiy	18,337	18,484	18,430	18,145	18,346	18,327	18,327	15,684
	Melitopolskiy	5,725	6,692	6,664	5,662	5,246	6,681	6,681	6,545
	Polohivskiy	9,603	9,559	9,553	9,567	7,567	6,416	6,416	9,480
	Vasylivskiy	3,443	4,011	3,969	3,278	3,907	3,892	3,892	4,708
	Zaporizkiy	141,546	156,158	159,135	160,810	175,678	161,466	161,466	163,782
Zhytomyrska	Berdychivskiy	10,914	10,646	9,837	9,218	8,762	8,621	8,621	8,461
	Korostenskiy	11,947	12,019	11,981	11,923	12,020	12,181	12,181	11,921
	Novohrad-Volynskiy	8,239	7,929	7,545	7,590	6,931	6,865	6,865	6,570
	Zhytomyrskiy	43,360	43,233	42,875	42,791	42,811	42,979	42,979	42,809

**Disclaimer:** The opinions expressed in the report do not necessarily reflect the views of the International Organization for Migration (IOM). The designations employed and the presentation of material throughout the report do not imply the expression of any opinion whatsoever on the part of IOM concerning the legal status of any country, territory, city or area, or of its authorities or concern its frontiers or boundaries.

