

## OVERVIEW

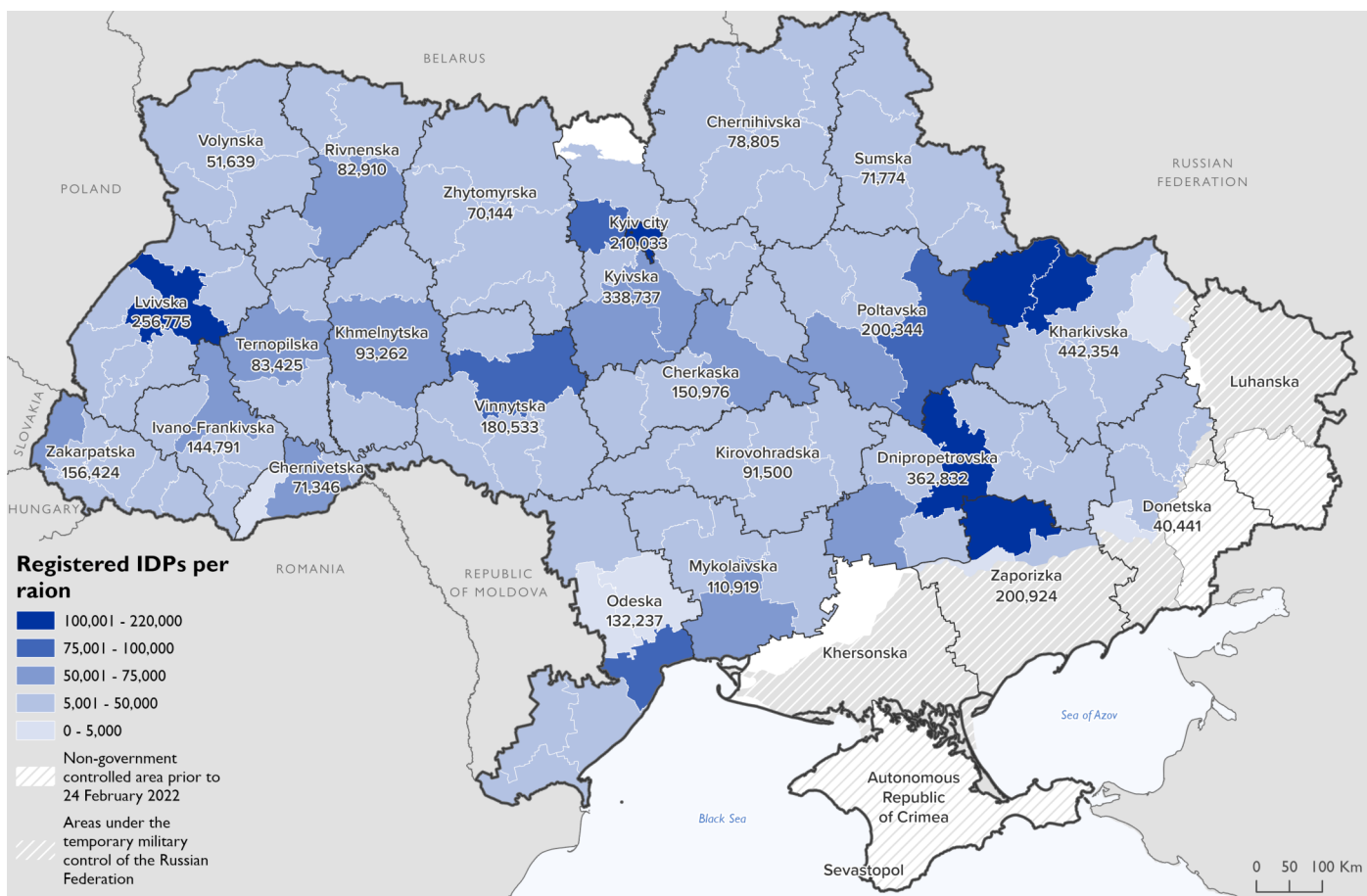
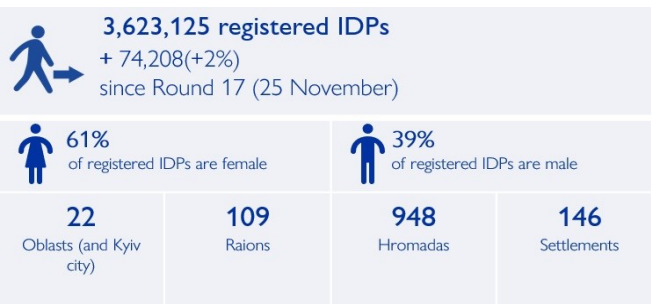
The IDP Area Baseline assessment provides granular data on the number and geographic location of officially registered internally displaced persons (IDPs). Data collection for the Area Baseline assessment Round 18 took place between 28 November and 11 December across 22 oblasts and Kyiv city. Since last round, DTM has expanded its geographical coverage by collecting the IDP figures from local authorities in Donetsk oblast. In the areas covered, the number of recorded IDPs was collected for all 109 raions and 948 hromadas (71 per cent of all hromadas in the covered oblasts). In addition, gender disaggregated figures were provided across 52 per cent of hromadas – in those areas, 61 per cent of registered IDPs were females and 39 per cent were males in assessed locations.

This report assesses registered IDP presence at the hromada and oblast-levels, while also mapping the percentage change since the previous round. It further highlights the rate of change at the macro-regional level and charts the registered IDP figures at the raion-level across the previous 10 rounds.

IOM's glossary defines IDPs as persons or groups of persons who have been forced or obliged to flee or to leave their homes or places of habitual residence, in particular as a result of or in order to avoid the effects of armed conflict, situations of generalized violence, violations of human rights or natural or human-made disasters, and who have not crossed an internationally recognized state border. Operationally, for this assessment, IOM define and understand IDPs as persons who officially registered as fleeing their habitual place of residence due to the current war in Ukraine.

## KEY INSIGHTS

- Round 18 includes information from 948 out of 1,319 hromadas in the covered areas (71%).
- Among oblasts, Kharkivska (442,354), Dnipropetrovska (362,832) and Kyivska (338,737) have the highest number of formally registered IDPs
- At the raion level, Kyivska, Kharkivskiy, Zaporizkyyi, Dniprovskyyi and Lvivskyyi host the highest number of registered IDPs, with over 132,000 each.
- Of the total registered IDPs, the majority have been displaced from Donetsk, Kharkivska and Luhanska oblasts.
- Out of the 146 cities/towns that reported IDP figures, Kyiv, Kharkiv, Dnipro, Zaporizhzhia and Lviv recorded the highest registered displacement figures.



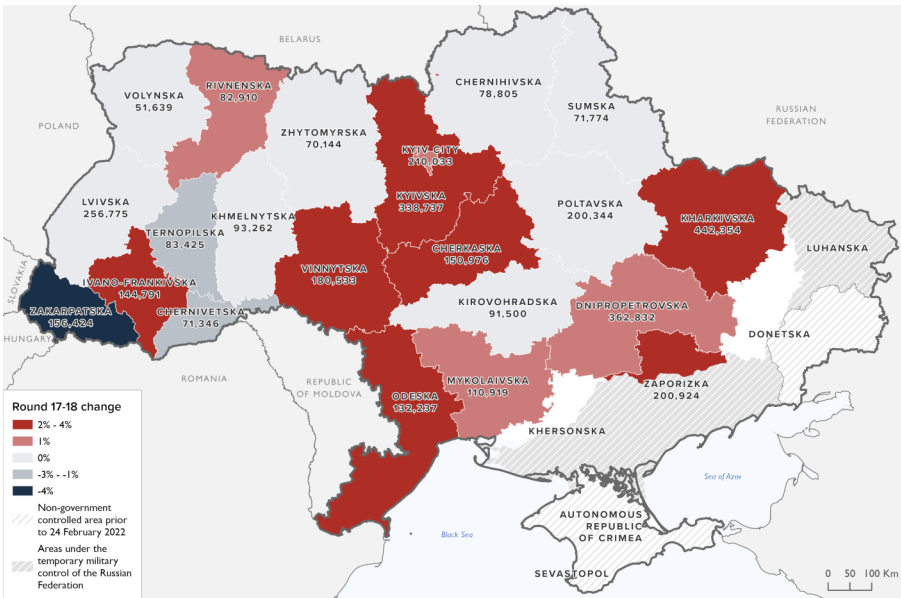
Round 18 registered IDP Presence per Raion, as of 11 December 2022

## RECENT MOVEMENTS

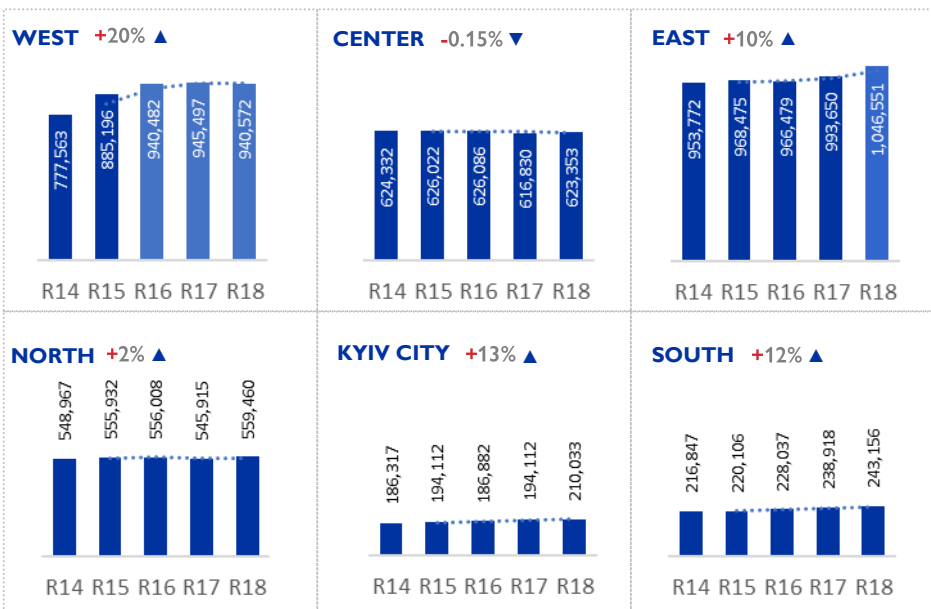
Since the previous round, the official figures for IDPs have increased by nearly 74,200 (+2%). The highest increases are recorded in Kyivska (+4%, 14,383), Cherkaska (+3%) and Odeska (+2%).

Despite the sustained strikes and conflict-related violence in Eastern and Central Ukraine, IDP registration keeps growing the fastest in these areas - suggesting that new displacements continue to be largely intra-regional. While non-registered IDPs are not accounted for in this analysis, westward movements to relatively safer areas appear to be stable. Further information about mobility intentions and broader mobility trends can be found in the [IOM General Population Survey](#).

A moderate decrease is visible in the West of the country. In particular, Zakarpatska oblast showed a substantial fall in registered IDPs (-3%, 5,997). Deregistration, however, does not fully account for IDP movements away from their previous location of displacement.



Percentage change in registered IDPs per oblast between Rounds 17 and 18, as of 11 December 2022



## TRENDS OVER TIME<sup>1</sup>

<sup>1</sup>Please note: columns marked in light blue colour indicate areas where change in IDP registration numbers is likely due to a change in geographic coverage by this assessment, rather than reflecting a change in the number of IDPs present in the Macro-region. Hromada-level data is available upon request.

Since August 2022, DTM Baseline has covered all macro-regions<sup>2</sup> of Ukraine. Information on officially registered presence of IDPs is now available for all areas of the country for multiple consecutive rounds, enabling IOM to track trends through time.

Since October 16, the Eastern macro-region shows the largest increase in absolute terms (+93,000), reaching 1 million registered IDPs as of the beginning of December due to the increase of the coverage. In percentage terms, however, Kyiv City (+13%) and Southern oblasts (+12%) were the fastest growing areas. The number of registered IDPs in Western Ukraine (+20%), on the other hand, increased partly because of expanded coverage since round 16 data collection activities in the region. In particular, information available for Lvivska, Ivano-Frankivska and Zakarpatska, has increased substantially since October.

Registered IDPs by Macro-Region

## METHODOLOGY AND FURTHER INFORMATION

Data for the Area Baseline Assessment is collected through a Key Informant (KI) network within the area of coverage. DTM field team work continuously to maintain and expand their KI network while triangulating and verifying recorded figures on registered displacement in each hromada.

For more insight on displacement trends and a sectoral analysis of needs, see [IOM Internal Displacement Report \(General Population Survey\)](#), which provides national and macro-region level estimates and insights on de-facto displacement (registered and unregistered IDPs) and needs using phone surveys and a randomized sampling approach. More information is available at [displacement.iom.int/Ukraine](https://displacement.iom.int/Ukraine). In case of questions or feedback please contact [DTMUkraine@iom.int](mailto:DTMUkraine@iom.int)

Oblast	Cherkaska	Chernihivska	Chernivetska	Khmelnitska	Kirovohradska	Kyivska	Lvivska	Mykolaivska	Odeska	Poltavska	Rivnenska	Terнопil'ska	Volynska	Zhytomyrska	Kyivska	Zaporizka	Sumska	Vinnytska	Zakarpatska	Ivano-Frankivska	Kharkivska	Dnipropetrovska	Donetska
No.IDPs	150,976	78,805	71,346	93,262	91,500	210,033	256,775	110,919	132,237	200,344	82,910	83,425	51,639	70,144	338,737	200,924	71,774	180,533	156,424	144,791	442,354	362,832	40,441
% hromadas covered	100	100	100	100	100	100	100	100	100	100	100	100	100	100	99	99	98	98	92	90	52	34	23

DTM Coverage and Registered IDP Presence, by Oblast

<sup>1</sup>Please note: columns marked in blue colour indicate areas where change in IDP registration numbers is likely due to a change in geographic coverage by this assessment, rather than reflecting a change in the number of IDPs present in the Macro-region. Hromada-level data is available upon request.

<sup>2</sup>The macro-regions include the following oblasts. WEST: Ivano-Frankivska, Volynska, Zakarpatska, Lvivska, Rivnenska, Terнопil'ska, Chernivetska, Khmelnitska; CENTRE: Vinnytska, Kirovohradska, Poltavka, Cherkaska; EAST: Dnipropetrovska, Kharkivska; NORTH: Chernihivska, Kyivska, Sumska, Zhytomyrska; SOUTH: Odeska, Mykolaivska. Kyiv City is counted separately.

ADMINISTRATIVE UNIT		REGISTERED IDP PRESENCE									
Oblast	Raion	R9 25 July - 05 Aug.	R10 08-19 Aug.	R11 22 Aug. - 2 Sept.	R12 5-18 Sept.	R13 19-30 Sept.	R14 3-16 Oct.	R15 17-28 Oct.	R16 31 Oct. - 11 Nov.	R17 14-25 Nov.	R18 28 Nov - 11 Nov.
Cherkaska	Cherkaskyi	61,276	62,065	62,296	63,542	64,429	64,853	65,309	65,718	61,790	66,075
	Umanskyi	38,031	38,414	38,568	38,638	38,717	40,670	39,183	39,221	39,235	39,289
	Zolotoniskyi	15,682	15,779	15,848	15,977	13,070	15,969	16,051	13,213	16,134	16,091
	Zvenyhorodskyi	29,458	29,418	29,584	29,389	29,391	27,653	29,547	29,492	29,534	29,521
Chernihivska	Chernihivskyi	33,595	33,970	34,104	34,483	35,118	35,437	35,513	35,533	35,481	35,526
	Koriukivskyi	8,711	8,717	8,729	8,709	8,654	8,643	8,680	8,669	8,625	8,636
	Nizhynskyi	18,767	18,602	18,498	18,229	18,046	18,033	18,082	18,055	17,812	17,620
	Novohorod-Siverskyi	5,613	5,668	5,679	5,777	5,938	6,025	6,143	6,172	6,125	6,140
Chernivetska	Prylutskyi	10,352	10,443	10,503	10,565	10,651	10,752	10,703	10,879	10,904	10,883
	Cnernivetskyi	58,516	59,679	59,528	59,499	59,118	58,772	59,200	59,274	59,152	59,019
	Dnistrovskyi	9,764	9,462	9,346	9,077	9,017	8,651	8,662	8,659	8,530	7,857
	Vyzhnytskyi	5,346	5,379	5,371	5,153	5,171	4,622	4,840	4,440	4,540	4,470
Dnipropetrovska	Dniprovskyi	132,665	138,342	140,027	145,938	151,425	154,234	156,261	158,663	159,719	160,307
	Kamianskyi	31,494	32,727	33,281	34,155	35,240	35,780	37,647	37,143	37,479	37,663
	Kryvorizkyi	51,860	54,540	55,883	58,273	60,351	61,259	62,458	63,739	64,500	65,712
	Nikopolskyi	11,365	14,853	16,081	20,767	25,063	27,338	29,539	32,009	33,598	34,264
	Novomoskovskyi	15,643	16,077	16,181	16,521	16,817	17,000	17,230	17,416	17,395	17,424
	Pavlohradskyi	18,295	19,005	19,319	19,984	20,637	22,919	21,256	21,581	21,919	22,103
Ivano-Frankivska	Synelnivskyi	20,371	21,318	21,587	22,276	23,219	23,698	24,232	24,942	25,175	25,359
	Ivano-Frankivskyi	7,972	55,698	57,917	55,556	58,617	57,803	58,944	57,663	58,080	56,963
	Kaluskyi	4,767	14,238	13,931	7,765	10,150	13,698	10,182	20,476	18,691	18,628
	Kolomyiskyi	23,629	20,382	8,040	20,832	19,038	19,757	16,556	29,211	23,851	29,132
	Kosivskyi	-	2,620	2,290	4,884	4,880	3,971	657	9,668	9,582	9,524
	Nadvirnianskyi	7,142	17,059	12,132	12,146	16,672	9,996	10,105	21,987	26,069	25,270
Kharkivska	Verkhovynskyi	1,726	52	1,552	1,814	1,756	226	227	5,314	5,302	5,274
	Bohodukhivskyi	Data not available	90,979	93,891	90,264	61,183	61,788	103,482	105,225	106,322	106,736
	Chuhuivskyi	37,908	39,232	40,551	41,983	43,052	44,035	44,780	45,533	46,253	
	Iziumskyi	25,033	25,208	25,372	25,540	25,653	25,841	26,094	26,462	26,931	
	Kharkivskyi	155,216	159,585	163,995	208,397	216,060	181,221	185,786	190,191	193,777	
	Krasnohradskyi	33,930	34,137	34,512	34,951	35,164	35,400	35,631	35,629	35,453	
	Kupianskyi	3,163	3,156	3,142	3,083	3,044	3,014	3,076	3,154	3,366	
Lozivskyi	26,431	27,167	27,952	28,642	29,032	29,397	29,650	29,792	29,838		
Khmelnytska	Kamianets-Podilskyi	22,084	18,430	16,699	16,568	14,483	14,483	13,363	12,982	12,546	12,284
	Khmelnytskyi	64,347	63,586	64,590	64,271	63,551	63,551	61,251	60,760	60,250	60,195
	Shepetivskyi	22,365	22,308	22,383	21,942	21,500	21,500	21,255	20,896	20,759	20,783
Kirovohradska	Holovanivskyi	13,055	13,086	13,743	13,110	13,110	13,110	12,985	13,001	12,938	12,868
	Kropyvnytskyi	34,407	37,644	41,368	39,658	40,066	40,643	41,479	41,472	41,367	41,353
	Novoukrainskyi	10,702	11,215	11,846	11,431	11,454	11,566	11,721	11,878	11,968	11,968
Kyiv City	Oleksandriiskyi	23,038	24,597	27,268	25,417	25,895	24,800	25,469	25,571	25,579	25,311
	Kyivska	121,126	139,858	151,069	164,882	177,477	186,317	194,112	198,456	208,107	210,033
	Bilotserkivskyi	72,645	72,900	73,276	73,716	74,046	74,301	73,757	73,420	74,742	73,286
Kyivska	Boryspilskyi	38,350	38,583	39,199	39,768	40,646	41,289	44,887	41,955	42,108	42,245
	Brovarskyi	32,494	32,761	33,410	34,398	35,387	36,366	36,840	37,301	37,533	37,673
	Buchanskyi	57,754	59,157	62,363	66,083	70,475	72,755	71,978	76,258	77,354	78,185
	Fastivskyi	27,758	28,054	28,443	28,932	29,752	29,874	30,226	30,429	16,272	30,785
	Obukhivskyi	57,626	57,789	58,133	58,698	59,421	59,471	61,779	59,971	60,037	60,132
	Vyshhorodskyi	13,836	13,946	14,311	14,711	15,347	15,700	16,017	16,183	16,308	16,431
Lvivska	Chervonohradskyi	5,045	13,279	13,580	13,727	12,764	12,832	13,855	15,965	15,922	15,916
	Drohobyttskyi	20,950	18,060	35,395	34,486	18,813	22,717	23,081	30,952	36,452	36,382
	Lvivskyi	24,422	26,380	26,544	26,790	27,782	27,946	152,149	148,076	132,296	132,305
	Sambirskyi	22,970	24,088	19,494	24,545	22,723	23,497	24,162	24,356	17,683	17,650
	Strytskyi	10,348	35,919	22,436	24,269	19,239	29,964	22,835	21,791	35,173	35,148
	Yavorivskyi	3,830	5,444	3,493	1,391	3,599	1,905	6,011	9,236	9,232	9,203
	Zolochivskyi	6,937	6,949	4,293	4,548	5,451	6,515	6,599	6,405	10,196	10,171

ADMINISTRATIVE UNIT		REGISTERED IDP PRESENCE									
Oblast	Raion	R9 25 July - 05 Aug.	R10 08-19 Aug.	R11 22 Aug. - 2 Sept.	R12 5-18 Sept.	R13 19-30 Sept.	R14 3-16 Oct.	R15 17-28 Oct.	R16 31 Oct. - 11 Nov.	R17 14-25 Nov.	R18 28 Nov - 11 Nov.
Mykolaivska	Bashantskyi		10,900	11,907	12,221	12,545	12,545	13,763	13,538	14,000	14,000
	Mykolaivskyi	Data not available	35,092	51,091	46,092	56,176	56,176	58,583	54,333	60,321	60,321
	Pervomaiskyi		11,877	14,256	14,981	14,228	14,228	14,336	13,880	14,582	14,582
	Voznesenskyi		15,408	20,491	20,557	20,268	20,268	12,843	20,086	21,128	21,128
Odeska	Berezivskyi	2,935	3,013	3,327	3,484	3,713	3,728	3,845	4,034	4,380	4,380
	Bilhorod-Dnistrovskyi	5,326	5,168	5,430	5,500	5,675	5,731	5,864	5,819	5,907	5,907
	Bolhradskyi	8,162	8,156	8,187	8,279	8,389	8,413	8,401	8,425	8,295	8,295
	Izmailskyi	12,314	12,528	12,680	13,005	13,205	13,304	13,435	13,732	13,821	13,821
	Odeskyi	51,660	53,741	57,960	63,371	70,268	72,532	76,297	81,380	83,678	83,678
	Podilskyi	10,141	10,269	10,269	10,353	10,342	10,359	10,479	10,527	10,514	10,514
	Rozdilnianskyi	2,162	2,398	2,995	2,274	2,038	2,257	2,260	2,283	2,292	2,292
Poltavska	Kremenchutskyi	48,360	49,030	49,521	50,279	50,543	50,859	51,558	51,836	51,713	51,713
	Lubenskyi	23,363	23,447	23,546	23,546	23,360	23,309	23,496	23,534	23,287	23,287
	Myrhorodskyi	26,394	26,706	26,706	26,969	27,062	27,028	27,164	27,157	26,885	26,885
Rivnenska	Poltavskyi	95,840	96,654	97,222	98,217	98,713	99,069	99,778	100,224	99,746	99,746
	Dubenskyi	12,940	13,010	12,778	13,163	13,242	13,303	13,609	13,817	13,863	13,863
	Rivnenskyi	47,138	47,754	48,149	49,419	50,099	50,562	51,477	52,079	52,512	52,512
	Sarnenskyi	8,931	8,927	9,127	9,201	9,321	9,389	9,406	9,439	9,484	9,484
Sumska	Varaskyi	6,038	6,050	6,050	6,369	6,426	6,462	6,493	6,519	6,548	6,548
	Konotopskyi	5,582	5,859	6,077	6,351	6,564	6,564	6,808	6,808	6,997	6,997
	Okhtyrskyi	11,998	12,438	12,737	13,213	13,778	13,836	14,286	14,385	14,532	14,532
	Romenskyi	7,439	7,459	7,525	7,580	7,634	7,634	7,727	7,725	7,733	7,733
Ternopil'ska	Shostkynskyi	5,687	6,411	6,861	7,325	8,072	9,230	9,455	9,654	9,832	9,832
	Sumskyi	20,466	20,602	21,461	23,256	25,674	30,819	31,529	32,087	32,874	32,874
	Chortkivskyi	19,352	20,831	20,588	19,923	20,644	19,040	19,068	19,138	19,023	19,023
Vinnytska	Kremenetskyi	11,634	11,677	11,665	11,443	11,632	11,338	11,402	11,005	11,425	11,425
	Ternopil'skyi	50,933	53,410	53,493	52,139	54,252	52,554	53,036	53,606	53,921	53,921
	Haisynskyi	32,236	30,671	31,018	32,478	32,114	31,708	30,146	30,203	28,706	28,706
	Khmilnytskyi	24,231	21,582	21,560	21,732	21,542	21,644	21,744	21,825	21,840	21,840
Volyn'ska	Mohyliv-Podilskyi	22,813	16,816	16,997	17,251	15,198	17,494	14,362	17,387	13,973	13,973
	Tulchynskyi	17,450	16,553	16,309	16,528	16,449	16,599	16,667	16,505	16,656	16,656
	Vinnytskyi	79,536	77,848	78,009	78,790	75,492	79,749	80,071	80,824	78,363	78,363
	Zhmerynskyi	17,598	16,105	16,334	15,393	16,614	17,609	19,292	17,025	17,116	17,116
Zakarpatska	Kamin-Kashyrskyi	5,482	5,471	5,414	5,305	5,305	5,296	5,305	5,258	5,247	5,247
	Kovelskyi	15,902	14,609	14,628	14,549	14,546	14,485	14,546	14,507	14,735	14,735
	Lutskyi	25,780	27,632	27,786	19,668	19,442	19,774	19,442	19,914	19,930	19,930
	Volodymyr-Volynskyi	12,972	12,148	12,122	12,063	12,014	12,044	12,014	12,102	12,082	12,082
Zaporizka	Berehivskyi	16,127	14,686	9,126	9,509	14,149	13,193	18,979	17,118	19,048	19,048
	Khustskyi	30,690	29,752	18,934	18,578	18,719	8,872	21,555	21,980	19,545	19,545
	Mukachivskyi	48,878	47,472	47,428	45,926	48,754	48,934	49,138	46,641	49,324	49,324
	Rakhivskyi	3,390	2,900	2,500	7,049	7,037	4,932	4,937	3,653	10,044	10,044
	Tiachivskyi	13,353	13,711	13,765	14,410	12,917	13,176	13,670	13,493	13,376	13,376
	Uzhhorodskyi	62,991	63,423	66,230	66,673	64,740	61,843	47,185	52,102	51,084	51,084
Zhytomyrska	Berdianskyi	18,803	18,754	18,679	18,337	18,484	18,430	18,145	18,346	18,327	18,327
	Melitopolskyi	6,860	5,487	6,820	5,725	6,692	6,664	5,662	5,246	6,681	6,681
	Polohivskyi	9,659	11,515	9,623	9,603	9,559	9,553	9,567	7,567	6,416	6,416
	Vasylivskyi	4,438	3,902	4,342	3,443	4,011	3,969	3,278	3,907	3,892	3,892
Zhytomyrska	Zaporizkyi	128,342	132,367	138,834	141,546	156,158	159,135	160,810	175,678	161,466	161,466
	Berdychivskyi	11,381	11,218	6,692	10,914	10,646	9,837	9,218	8,762	8,621	8,621
	Korosten'skyi	11,096	11,318	17,954	11,947	12,019	11,981	11,923	12,020	12,181	12,181
	Novohrad-Volynskyi	9,016	8,648	13,891	8,239	7,929	7,545	7,590	6,931	6,865	6,865
	Zhytomyrskyi	43,808	43,862	36,222	43,360	43,233	42,875	42,791	42,811	42,979	42,979

**Disclaimer:**

The opinions expressed in the report do not necessarily reflect the views of the International Organization for Migration (IOM). The designations employed and the presentation of material throughout the report do not imply the expression of any opinion whatsoever on the part of IOM concerning the legal status of any country, territory, city or area, or of its authorities or concern its frontiers or boundaries.

In partnership with



