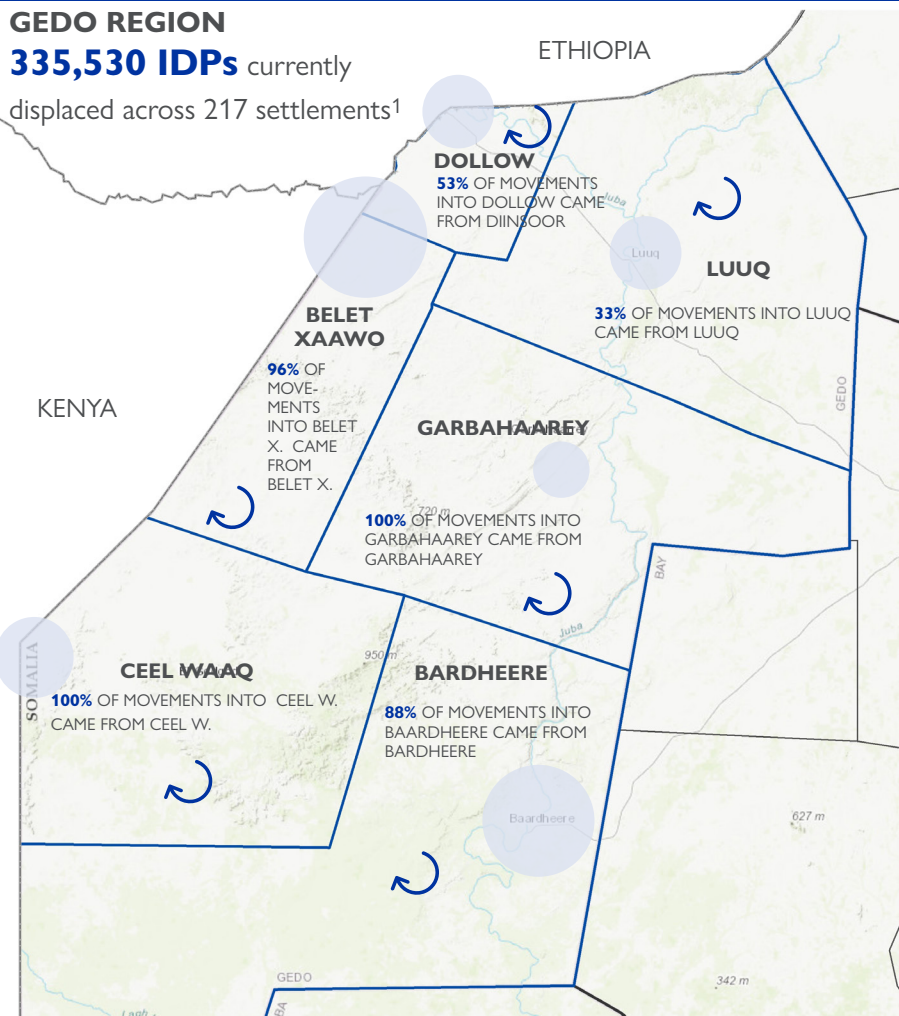




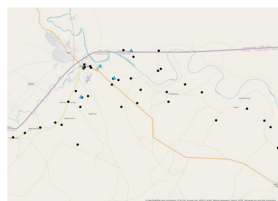


GEDO REGION

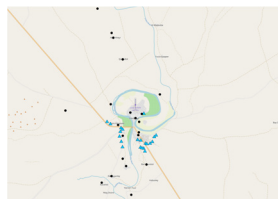
335,530 IDPs currently displaced across 217 settlements¹



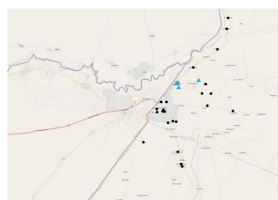
-  Top displacement movements across regions
-  Top displacement movements within districts
-  IDP population size by district main town
-  Blue triangles represent IDP sites and grey dots represent settlements outside IDP sites



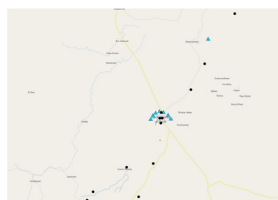
DOLLOW TOWN:
55,356 IDPs across
42 settlements, of which
5 IDP sites



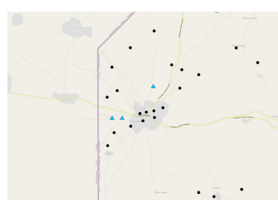
LUUQ TOWN:
38,436 IDPs across
45 settlements, of which
23 IDP sites



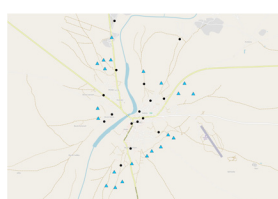
BELET XAAWO TOWN:
126,344 IDPs across
33 settlements, of which
6 IDP sites



GARBAHAAREY TOWN:
5,840 IDPs across
20 settlements, of which
7 IDP sites











CEEL WAAQ TOWN:
18,436 IDPs across
39 settlements, of which
3 IDP sites



BAARDHEERE TOWN:
91,118 IDPs across
38 settlements, of which
21 IDP sites

POPULATION MOBILITY KEY FINDINGS³

-  **217** assessed settlements
-  **6,320** new IDP arrivals
-  **90%** movements within the region
-  **83%** movements within the districts
-  **100%** spontaneous movements
-  **99%** first displacement
-  **54%** travelled for 1-2 days
-  **59%** arrived by animal

On the 23rd of November 2021, the Federal Government of Somalia declared a state of emergency due to drought. Four failed consecutive rainy seasons have resulted in 90% of the country experiencing severe drought conditions. Based on previous drought induced displacement patterns, people will move from rural to urban areas in search of humanitarian services. In order to monitor drought related displacement, DTM has deployed its Emergency Trend Tracking tool.

Since November 2021, **335,530** individuals have been displaced by drought in Gedo region. An estimated **6,320 IDPs** arrived to the assessed settlements since last assessment.

¹Across urban settlements (neighbourhoods in each district main town) and rural settlements (only villages in the periphery of the main towns). ²Total IDP stock number. ³These numbers reflect the findings on the number of new arrivals and not the total IDP stock figure.

SUMMARY OF FIGURES²

District main towns	# Settlements	# IDPs
Baardheere	38	91,118
Belet Xaawo	33	126,344
Ceel Waaq	39	18,436
Doolow	42	55,356
Garbahaarey	20	5,840
Luuq	45	38,436
Total	217	335,530

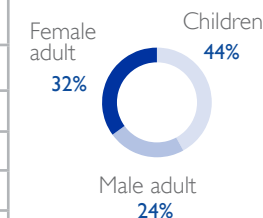
% INDIVIDUALS IN IDP SITES AND OUTSIDE IDP SITES



IDPS DEMOGRAPHIC PROFILE²

District main towns	# IDPs	# Male adults	# Female adults	# Children
Baardheere	91,118	22,333	27,710	41,075
Belet Xaawo	126,344	31,486	37,458	53,938
Ceel Waaq	18,436	6,396	6,778	5,262
Doolow	55,356	11,503	16,529	27,324
Garbahaarey	5,840	1,828	1,875	2,137
Luuq	38,436	7,095	14,702	16,585
Total	335,530	80,641	105,052	146,321

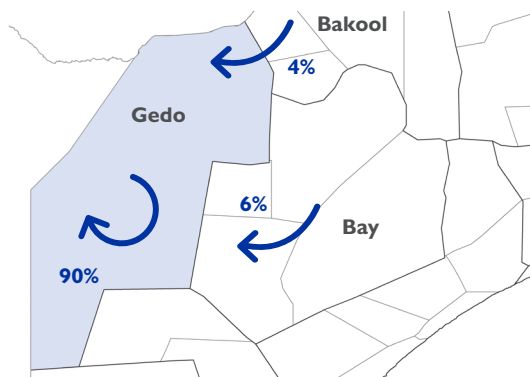
IDPS SEX AND AGE BREAKDOWN



REGION OF ORIGIN³

% IDPs BY REGION OF ORIGIN

Region of origin	% IDPs
Bakool	4%
Bay	6%
Gedo	90%



EXPECTED DISPLACEMENT DURATION AND REASON FOR DISPLACEMENT LOCATION³

More than 6 months

19%

Less than a week

15%

More than a week and up to 6 months



Humanitarian assistance 93%
Family/Clan connection 6%
Proximity/road access 1%

% IDPs BY DURATION OF INTENTION TO STAY IN CURRENT LOCATION AND MAIN REASON TO CHOOSE CURRENT DISPLACEMENT LOCATION

HUMANITARIAN ASSISTANCE AND NEEDS³

155

14

48

No

Yes

Unknown

First main need: Drinking water - 78%
Second main need: Food - 77%
Third main need: Cash - 58%

OF SETTLEMENTS REPORTING HUMANITARIAN AND/OR GOVERNMENT ACTORS PROVIDING HUMANITARIAN ASSISTANCE

% IDPs BY 3 MAIN REPORTED NEEDS IN DISPLACEMENT SETTLEMENTS

TIMELINE OF DISPLACEMENT³

0%
Apr-21

0%
May-22

2%
Jun-22

0%
Jul-22

0%
Aug-22

0%
Sep-22

<1%
Oct-22

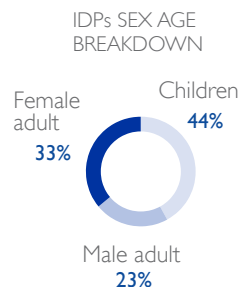
98%
Nov-22

% IDPs PER MONTH OF DISPLACEMENT

²Total IDP stock number. ³These numbers reflect the findings on the number of new arrivals and not the total IDP stock figure.

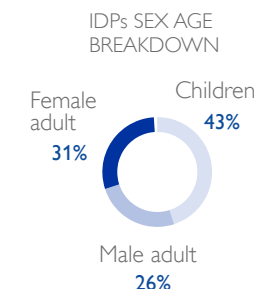
IDP SITES - SUMMARY FIGURES²

District main towns	# IDPs	# IDP sites
Baardheere	45,969	21
Belet Xaawo	20,850	6
Ceel Waaq	2,216	3
Doolow	35,114	5
Garbahaarey	2,603	7
Luuq	28,287	23
Grand Total	135,039	65

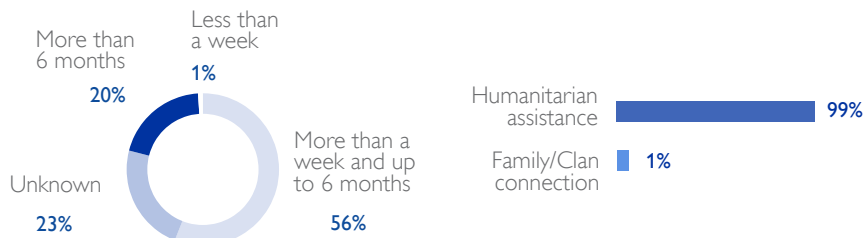


OUTSIDE IDP SITES - SUMMARY FIGURES²

District main towns	# IDPs	# non - IDP sites
Baardheere	45,149	17
Belet Xaawo	105,494	27
Ceel Waaq	16,220	36
Doolow	20,242	37
Garbahaarey	3,237	13
Luuq	10,149	22
Total	200,491	152

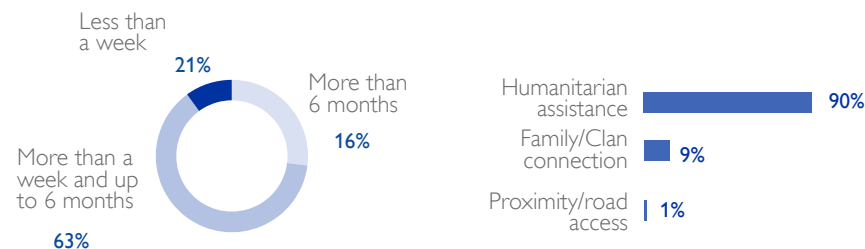


IDP SITES - EXPECTED DISPLACEMENT DURATION AND REASON FOR DISPLACEMENT LOCATION³



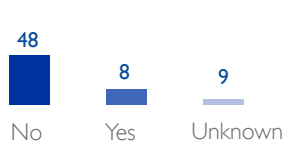
% IDPs BY DURATION OF INTENTION TO STAY IN CURRENT LOCATION AND MAIN REASON TO CHOOSE CURRENT DISPLACEMENT LOCATION

OUTSIDE IDP SITES - EXPECTED DISPLACEMENT DURATION AND REASON FOR DISPLACEMENT LOCATION³



% IDPs BY DURATION OF INTENTION TO STAY IN CURRENT LOCATION AND MAIN REASON TO CHOOSE CURRENT DISPLACEMENT LOCATION

IDP SITES - HUMANITARIAN ASSISTANCE AND NEEDS³

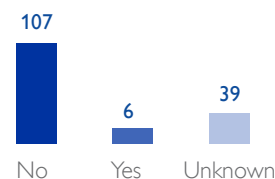


OF SETTLEMENTS REPORTING HUMANITARIAN AND/OR GOVERNMENT ACTORS PROVIDING HUMANITARIAN ASSISTANCE




% IDPs BY 3 MAIN REPORTED NEEDS IN DISPLACEMENT SETTLEMENTS

OUTSIDE IDP SITES - HUMANITARIAN ASSISTANCE AND NEEDS³



OF SETTLEMENTS REPORTING HUMANITARIAN AND/OR GOVERNMENT ACTORS PROVIDING HUMANITARIAN ASSISTANCE



% IDPs BY 3 MAIN REPORTED NEEDS IN DISPLACEMENT SETTLEMENTS

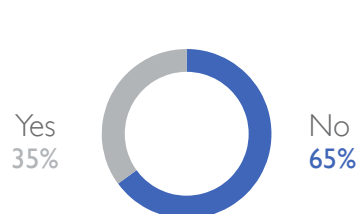
²Total IDP stock number. ³These numbers reflect the findings on the number of new arrivals and not the total IDP stock figure.

POPULATION CHANGES BETWEEN ROUNDS BY DISTRICT²

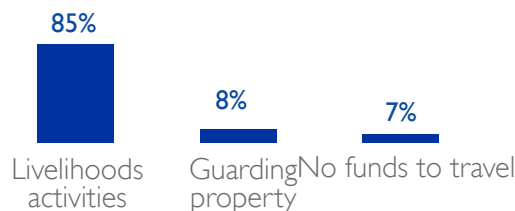
District main town	# IDPs per round																			
	Round 18 (02/07-06/07)	Round 19 (10/07-14/07)	Round 20 (16/07-20/07)	Round 21 (23/07-27/07)	Round 22 (30/07-03/08)	Round 23 (06/08-10/08)	Round 24 (13/08-17/08)	Round 25 (20/08-24/08)	Round 26 (27/08-31/08)	Round 27 (03/09-07/09)	Round 28 (10/07-14/07)	Round 29 (17/09-21/09)	Round 30 (24/09-28/09)	Round 31 (01/10-05/10)	Round 32 (08/10-12/10)	Round 33 (15/10-19/10)	Round 34 (22/10-26/10)	Round 35 (29/10-2/11)	Round 36 (5/11-9/11)	Round 37 (12/11-16/11)
Baadheere	65,633	66,067	67,103	65,775	68,500	72,098	75,687	75,419	78,003	78,727	77,765	79,201	79,893	81,911	83,780	85,484	86,971	89,066	89,866	91,118
Belet Xaawo	78,654	80,016	83,394	85,544	88,058	90,448	92,318	94,902	97,428	99,864	102,626	105,128	107,444	109,802	112,370	114,896	117,602	120,610	124,042	126,344
Ceel Waaq	12,678	13,034	13,389	13,727	14,049	14,314	14,567	14,840	15,113	15,374	15,667	15,989	16,311	16,645	16,949	17,232	17,535	17,838	18,130	18,436
Doolow	35,917	36,811	37,845	38,812	40,150	41,148	42,425	43,571	45,004	46,264	47,442	48,853	50,077	50,903	51,666	52,809	53,777	45,208	54,992	55,356
Garbahaarey	3,440	3,430	3,585	3,695	3,780	3,878	4,103	4,053	4,285	4,467	4,574	4,655	4,782	4,979	5,188	5,273	5,365	5,613	5,718	5,840
Luuq	35,836	36,129	36,388	36,585	36,600	36,726	36,726	36,995	37,109	37,236	37,362	37,502	37,598	37,783	37,843	37,924	38,109	47,553	38,350	38,436
Total	232,158	235,487	241,704	244,138	251,137	258,612	265,826	269,780	276,942	281,932	285,436	291,328	296,105	302,023	307,796	313,618	319,359	325,888	331,098	335,530

District main town	# Settlements covered per round																			
	Round 18 (02/07-06/07)	(Round 19 (10/07-14/07)	(Round 20 (16/07-20/07)	(Round 21 (23/07-27/07)	(Round 22 (30/07-03/08)	(Round 23 (06/08-10/08)	(Round 24 (13/08-17/08)	(Round 25 (20/08-24/08)	(Round 26 (27/08-31/08)	(Round 27 (03/09-07/09)	(Round 28 (10/07-14/07)	(Round 29 (17/09-21/09)	(Round 30 (24/09-28/09)	(Round 31 (01/10-05/10)	(Round 32 (08/10-12/10)	(Round 33 (15/10-19/10)	(Round 34 (22/10-26/10)	(Round 35 (29/10-2/11)	Round 36 (5/11-9/11)	Round 37 (12/11-16/11)
Baadheere	38	38	38	38	38	38	38	38	38	38	38	38	38	38	38	38	38	38	38	38
Belet Xaawo	33	33	33	33	33	33	33	33	33	33	33	33	33	33	33	33	33	33	33	33
Ceel Waaq	39	39	39	39	39	39	39	39	39	39	39	39	39	39	39	39	39	39	39	39
Doolow	42	42	42	42	42	42	42	42	42	42	42	42	42	42	42	42	42	42	42	42
Garbahaarey	20	20	20	20	20	20	20	20	20	20	20	20	20	20	20	20	20	20	20	20
Luuq	45	45	45	45	45	45	45	45	45	45	45	45	45	45	45	45	45	45	45	45
Total	217	217	217	217	217	217	217	217	217	217	217	217	217	217	217	217	217	217	217	217

INFORMATION ON THE COMMUNITY OF ORIGIN³



% KEY INFORMANTS WHO REPORTED THAT ALL THOSE WHO LIVED IN THE IDPs' COMMUNITIES OF ORIGIN FLED



% INDIVIDUALS BY REASON FOR STAYING BEHIND IN THE IDPs' COMMUNITIES OF ORIGIN

>99%

% IDPs FLED DIRECTLY INTO THE CURRENT DISPLACEMENT SITE

²Total IDP stock number. ³These numbers reflect the findings on the number of new arrivals and not the total IDP stock figure.

CONTEXT AND METHODOLOGY

The Emergency Tracking Tool (ETT) is one of DTM's global components and the objective is to quickly collect information on sudden displacements or population movements triggered by conflicts, natural disasters and/or organized/spontaneous returns. The data collected is of a rapid nature and to help prioritise humanitarian response. It includes information on population groups, displacement location, date and reasons of displacement and priority needs.

As the drought continues to worsen with displacement increasing in Somalia DTM is piloting an ETT tool in Gedo region to monitor displacement trends and hotspots in support of operational planning. During the 2017 drought, DTM Somalia conducted a country wide ETT and the data from that period indicated the highest numbers of displaced individuals were observed in Bay, Banadir and Gedo regions. Based on this and due to IOM's operational presence in Gedo region, DTM decided to deploy an ETT pilot in Gedo region. In addition, based on previous drought induced displacement patterns, the humanitarian community expects that people will move from rural to urban areas in search of humanitarian services. Consequently, this pilot, which concentrates only on drought induced displacements, focuses on the main urban centers and surrounding villages for each district.

This pilot has been set-up in two steps:

- 1- A "baseline assessment" – as on the 23rd of November 2021, the Federal Government of Somalia declared a state of emergency due to drought, the first round of data collection (between January 23, 2022 and February 7, 2022) was a baseline exercise to collect the number of individuals that had been displaced by drought since November 2021.
- 2- For the following rounds of data collection, DTM enumerators continue to collect the number of individuals that had been displaced by drought since November 2021. However, by comparing the updated IDPs figures to the baseline or previous rounds, DTM team can inform the response on new arrivals and departures for each settlement, as well as on key indicators on the new arrivals (region of origin, humanitarian needs and assistance, timeline of displacement, etc.).

The data is collected through Key Informant Interviews (KIIs) at the settlement level, from Saturday to Wednesday every week. All locations assessed are monitored each week.

LIMITATIONS

The data is collected through Key Informant Interviews (KIIs), consequently the findings should be considered as estimates. The data is also captured for the "majority of the people displaced within a location". For example, the place of origin assessed for the IDPs in one location, is the place of origin of the majority of these IDPs. The detailed information on all places of origin is not collected and reported.

The information provided is related to a specific event (ongoing drought) and does not provide an overview of all population movements within a location. Moreover, the exercise covers the main urban centres and surrounding areas in each district, consequently none of the districts have a full coverage. The GPS coordinates collected can be approximations and are not always exact locations.

DISCLAIMERS AND DEFINITIONS

The maps in this report are for illustrative purposes only. Representations and the use of boundaries and geographical names on these maps may include errors and do not imply judgment of the legal status of a territory, nor official recognition or acceptance of these boundaries by IOM.

Definitions:

Urban settlements: neighborhoods located in the main administrative town of each district.

Rural settlements: villages outside of cities and towns.

IDP sites: camp and camp-like settings hosting IDPs.

Spontaneous displacement: is an individual or group who initiate and proceed with their migration plans without any outside assistance from the federal/regional authorities or any other type of international or national assistance. Organized movement is characterized by external support to the persons on the move, the support could be logistical or financial.

Drought induced displacements: people are displaced totally or partially because of the drought.