

OVERVIEW

The Area Baseline assessment provides granular data on the number and geographic location of officially recorded internally displaced persons (IDPs). Data collection for the Area Baseline assessment Round 17 took place between 14 and 25 November across 21 oblasts and Kyiv city. In the areas covered, the number of recorded IDPs was collected for all 106 raions and 931 hromadas (70 per cent of all). In addition, gender disaggregated figures were provided across 66 per cent of hromadas— of those areas, 61 per cent of registered IDPs were females and 39 per cent were males.

This report assesses registered IDP presence at the hromada and oblast-levels, while also mapping the percentage change since the previous round. It further highlights the rate of change at the macro-regional level and charts the registered IDP figures at the raion-level across the previous 10 rounds.

IOM's glossary defines IDPs as persons or groups of persons who have been forced or obliged to flee or to leave their homes or places of habitual residence, in particular as a result of or in order to avoid the effects of armed conflict, situations of generalized violence, violations of human rights or natural or human-made disasters, and who have not crossed an internationally recognized state border. Operationally, for this assessment, interviewers define and understand IDPs as persons who officially registered as fleeing their habitual place of residence due to the current war in Ukraine.

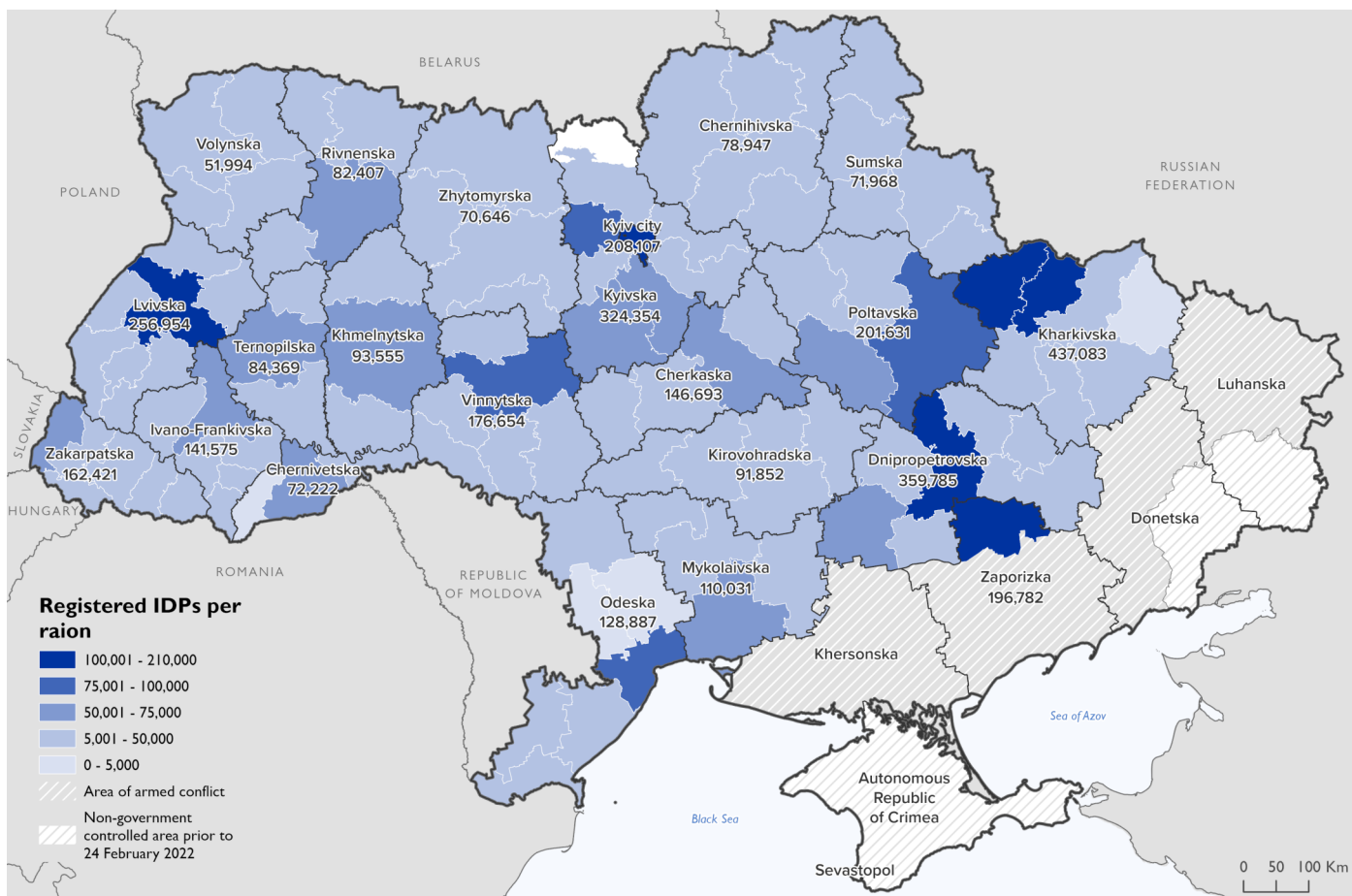
KEY INSIGHTS

- Round 17 includes information from 931 out of 1,319 hromadas in the covered areas (70%).
- Among oblasts, Kharkivska (437,083), Dnipropetrovska (359,785) and Kyivska (324,517) have the highest number of displaced persons.
- At the raion level, Kyivska, Kharkivskiy, Zaporizkyi, Dniprovskiy and Lvivskiy host the highest number of recorded IDPs, with over 148,000 each.
- Of the total IDPs, the majority have been displaced from Donetsk, Kharkivska and Luhanska oblasts.
- Out of the 213 cities/towns that reported IDP figures, Kyiv, Dnipro, Kharkiv, Zaporizhzhia and Lviv recorded the highest displacement figures.

3,548,917 registered IDPs
+ 3,369(+0,1%) since round 16 (11 November)

61% of registered IDPs are female
39% of registered IDPs are male

21 Oblast (and Kyiv city)	106 Raions	931 Hromadas	213 Settlements
-------------------------------------	----------------------	------------------------	---------------------------



Round 17 registered IDP Presence per Hromada, as of 25 December 2022

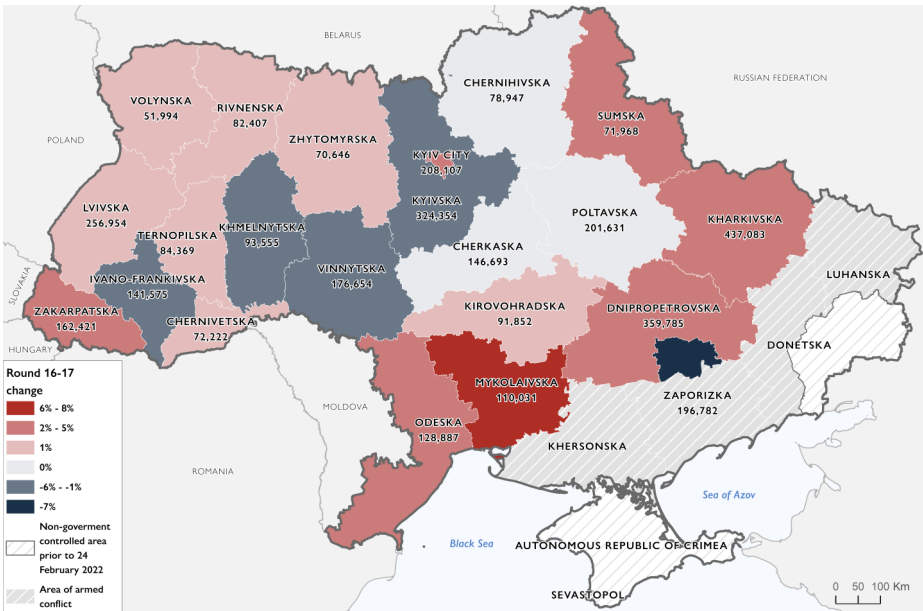
Disclaimer: The data in this report was sourced from official IDP data recorded by hromada officials. As such, it likely represents an undercount of those who have been de facto forced to flee their homes.

RECENT MOVEMENTS

Since the previous round, the official figures for IDPs have increased by nearly 3,300 (+0,1%). The largest increase in IDP registration numbers was registered in Mykolaivska (+8%, 8,194), while a more moderate increase is observed in other Eastern oblasts. The situation in Eastern and frontline regions, however, remains fluid, as many reports indicate that individuals are fleeing from conflict zones and returning to liberated areas. Further information about mobility intentions can be found in the [IOM General Population Survey](#).

Moderate increases are visible in the West of the country. Zakarpatska oblast showed a substantial increase (+4%, 7,434) in the total number of registered IDPs.

Several oblasts reported a slight decrease in registered IDPs, including Zaporizka (-6%, 13,962), Kyivska oblast (-3%, 11,163) and Vinnytska (-3%, 7,215). Deregistration of IDPs, however, do not necessarily imply an increase in returns.

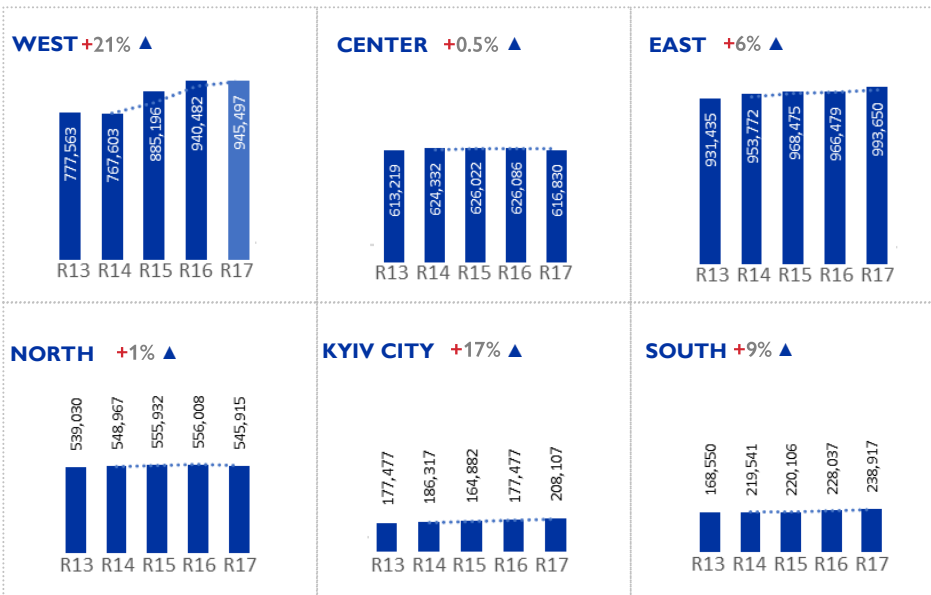


Percentage change in registered IDPs per oblast between Rounds 16 and 17, as of 25 December 2022

TRENDS OVER TIME¹

Since August 2022, DTM Baseline has covered all macro-regions² of Ukraine. Information on officially registered presence of IDPs is now available for all areas of the country for multiple consecutive rounds, enabling IOM to track trends through time.

The Eastern macro-region shows the largest increase in absolute terms, reaching almost 1 million registered IDPs as of the middle of November. However, Kyiv City (+17%) and Southern oblasts (+9%) were by far the fastest growing areas in relative terms. The number of registered IDPs in Western Ukraine (+21%), on the other hand, increased partly because of expanded coverage of data collection activities in the region.



Registered IDPs by Macro-Region

METHODOLOGY AND FURTHER INFORMATION

Data for the Area Baseline Assessment is collected through a Key Informant (KI) network within the area of coverage. DTM field team work continuously to maintain and expand their KI network while triangulating and verifying recorded figures on registered displacement in each hromada.

For more insight on displacement trends and a sectoral analysis of needs, see [IOM Internal Displacement Report \(General Population Survey\)](#), which provides national and macro-region level estimates and insights on de-facto displacement (registered and unregistered IDPs) and needs using phone surveys and a randomized sampling approach. More information is available at displacement.iom.int/Ukraine. In case of questions or feedback please contact DTMUkraine@iom.int

Oblast	Cherkaska	Chernihivska	Chernivetska	Kirovohradska	Kyivska	Lvivska	Mykolaivska	Odeska	Poltavska	Rivnenska	Sumska	Ternopilka	Volynska	Zaporizka	Zhytomyrska	Kyivska	Khmelnytska	Vinnytska	Ivano-Frankivska	Zakarpatska	Kharkivska	Dnipropetrovska
No.IDPs	146,693	78,947	72,222	91,852	208,107	256,954	110,031	128,887	201,631	82,407	71,968	84,369	51,994	196,782	70,646	324,354	93,555	176,654	162,421	141,575	437,083	359,785
% hromadas covered	100	100	100	100	100	100	100	100	100	100	100	100	100	100	100	99	98	94	94	92	52	34

DTM Coverage and Registered IDP Presence, by Oblast

¹ Please note: columns marked in blue colour indicate areas where change in IDP registration numbers is likely due to a change in geographic coverage by this assessment, rather than reflecting a change in the number of IDPs present in the Macro-region. Hromada-level data is available upon request.

² The macro-regions include the following oblasts. WEST: Ivano-Frankivska, Volynska, Zakarpatska, Lvivska, Rivnenska, Ternopilka, Chernivetska, Khmelnytska; CENTRE: Vinnytska, Kirovohradska, Poltavka, Cherkaska; EAST: Dnipropetrovska, Kharkivska; NORTH: Chernihivska, Kyivska, Sumska, Zhytomyrska; SOUTH: Odeska, Mykolaivska. Kyiv City is counted separately.

ADMINISTRATIVE UNIT		REGISTERED IDP PRESENCE										
Oblast	Raion	R8 12-24 July	R9 25 July - 05 Aug.	R10 08-19 Aug.	R11 22 Aug. - 2 Sept.	R12 5-18 Sept.	R13 19-30 Sept.	R14 3-16 Octo- ber	R15 17-28 October	R16 31 Octo- ber - 11 November	R17 14-25 No- vember	
Cherkaska	Cherkaskyi	60,484	61,276	62,065	62,296	63,542	64,429	64,853	65,309	65,718	61,790	
	Umanskyi	37,740	38,031	38,414	38,568	38,638	38,717	40,670	39,183	39,221	39,235	
	Zolotoniskyi	15,670	15,682	15,779	15,848	15,977	13,070	15,969	16,051	13,213	16,134	
	Zvenyhorodskyi	29,365	29,458	29,418	29,584	29,389	29,391	27,653	29,547	29,492	29,534	
Chernihivska	Chernihivskyi	33,365	33,595	33,970	34,104	34,483	35,118	35,437	35,513	35,533	35,481	
	Koriukivskyi	8,650	8,711	8,717	8,729	8,709	8,654	8,643	8,680	8,669	8,625	
	Nizhynskyi	18,983	18,767	18,602	18,498	18,229	18,046	18,033	18,082	18,055	17,812	
	Novhorod-Siverskyi	5,579	5,613	5,668	5,679	5,777	5,938	6,025	6,143	6,172	6,125	
Chernivetska	Prylutskyi	10,329	10,352	10,443	10,503	10,565	10,651	10,752	10,703	10,879	10,904	
	Cnernivetskyi	59,975	58,516	59,679	59,528	59,499	59,118	58,772	59,200	59,274	59,152	
	Dnistrovskyi	10,179	9,764	9,462	9,346	9,077	9,017	8,651	8,662	8,659	8,530	
	Vyzhnytskyi	5,725	5,346	5,379	5,371	5,153	5,171	4,622	4,840	4,440	4,540	
Dnipropetrovska	Dniprovskyi	128,464	132,665	138,342	140,027	145,938	151,425	154,234	156,261	158,663	159,719	
	Kamianskyi	30,356	31,494	32,727	33,281	34,155	35,240	35,780	37,647	37,143	37,479	
	Kryvorizkyi	49,107	51,860	54,540	55,883	58,273	60,351	61,259	62,458	63,739	64,500	
	Nikopolskyi	11,169	11,365	14,853	16,081	20,767	25,063	27,338	29,539	32,009	33,598	
	Novomoskovskyi	15,416	15,643	16,077	16,181	16,521	16,817	17,000	17,230	17,416	17,395	
	Pavlohradskyi	17,763	18,295	19,005	19,319	19,984	20,637	22,919	21,256	21,581	21,919	
Ivano-Frankivska	Synelnykivskyi	19,801	20,371	21,318	21,587	22,276	23,219	23,698	24,232	24,942	25,175	
	Ivano-Frankivskyi	53,738	7,972	55,698	57,917	55,556	58,617	57,803	58,944	57,663	58,080	
	Kaluskyi	3,688	4,767	14,238	13,931	7,765	10,150	13,698	10,182	20,476	18,691	
	Kolomyiskyi	21,118	23,629	20,382	8,040	20,832	19,038	19,757	16,556	29,211	23,851	
	Kosivskyi	9,143	-	2,620	2,290	4,884	4,880	3,971	657	9,668	9,582	
	Nadvirnianskyi	7,161	7,142	17,059	12,132	12,146	16,672	9,996	10,105	21,987	26,069	
Kharkivska	Verkhovynskyi	95	1,726	52	1,552	1,814	1,756	226	227	5,314	5,302	
	Bohodukhivskyi			90,979	93,891	90,264	61,183	61,788	103,482	105,225	106,322	
	Chuhuivskyi			37,908	39,232	40,551	41,983	43,052	44,035	44,780	45,533	
	Iziumskyi			25,033	25,208	25,372	25,540	25,653	25,841	26,094	26,462	
	Kharkivskyi	Data not available		155,216	159,585	163,995	208,397	216,060	181,221	185,786	190,191	
	Krasnohradskyi			33,930	34,137	34,512	34,951	35,164	35,400	35,631	35,629	
	Kupianskyi			3,163	3,156	3,142	3,083	3,044	3,014	3,076	3,154	
Khmelnyska	Lozivskyi			26,431	27,167	27,952	28,642	29,032	29,397	29,650	29,792	
	Kamianets-Podilskyi	22,084	22,084	18,430	16,699	16,568	14,483	14,483	13,363	12,982	12,546	
	Khmelnyskyi	64,347	64,347	63,586	64,590	64,271	63,551	63,551	61,251	60,760	60,250	
	Shepetivskyi	22,365	22,365	22,308	22,383	21,942	21,500	21,500	21,255	20,896	20,759	
Kirovohradska	Holovanivskyi	13,055	13,055	13,086	13,743	13,110	13,110	13,110	12,985	13,001	12,938	
	Kropyvnytskyi	35,464	34,407	37,644	41,368	39,658	40,066	40,643	41,479	41,472	41,367	
	Novoukrainskyi	10,829	10,702	11,215	11,846	11,431	11,454	11,566	11,721	11,878	11,968	
	Oleksandriyskyi	23,380	23,038	24,597	27,268	25,417	25,895	24,800	25,469	25,571	25,579	
Kyiv City	Kyivska	Data not available		121,126	139,858	151,069	164,882	177,477	186,317	194,112	198,456	208,107
Kyivska	Bilotserkivskyi	71,118	72,645	72,900	73,276	73,716	74,046	74,301	73,757	73,420	74,742	
	Boryspilskyi	37,757	38,350	38,583	39,199	39,768	40,646	41,289	44,887	41,955	42,108	
	Brovaryskyi	31,777	32,494	32,761	33,410	34,398	35,387	36,366	36,840	37,301	37,533	
	Buchanskyi	54,010	57,754	59,157	62,363	66,083	70,475	72,755	71,978	76,258	77,354	
	Fastivskyi	28,496	27,758	28,054	28,443	28,932	29,752	29,874	30,226	30,429	16,272	
	Obukhivskyi	57,170	57,626	57,789	58,133	58,698	59,421	59,471	61,779	59,971	60,037	
	Vyshhorodskyi	13,453	13,836	13,946	14,311	14,711	15,347	15,700	16,017	16,183	16,308	
Lvivska	Chervonohradskyi	20,560	5,045	13,279	13,580	13,727	12,764	12,832	13,855	15,965	15,922	
	Drohobyttskyi	21,709	20,950	18,060	35,395	34,486	18,813	22,717	23,081	30,952	36,452	
	Lvivskyi	11,672	24,422	26,380	26,544	26,790	27,782	27,946	152,149	148,076	132,296	
	Sambirskyi	22,842	22,970	24,088	19,494	24,545	22,723	23,497	24,162	24,356	17,683	
	Stryiskyi	19,818	10,348	35,919	22,436	24,269	19,239	29,964	22,835	21,791	35,173	
	Yavorivskyi	5,995	3,830	5,444	3,493	1,391	3,599	1,905	6,011	9,236	9,232	
	Zolochivskyi	3,477	6,937	6,949	4,293	4,548	5,451	6,515	6,599	6,405	10,196	

ADMINISTRATIVE UNIT		REGISTERED IDP PRESENCE										
Oblast	Raion	R8 12-24 July	R9 25 July - 05 Aug.	R10 08-19 Aug.	R11 22 Aug. - 2 Sept.	R12 5-18 Sept.	R13 19-30 Sept.	R14 3-16 Octo- ber	R15 17-28 Oc- tober	R16 31 October - 11 No- vember	R17 14-25 November	
Mykolaivska	Bashtanskyi			10,900	11,907	12,221	12,545	12,545	13,763	13,538	14,000	
	Mykolaivskyi	Data not available		35,092	51,091	46,092	56,176	56,176	58,583	54,333	60,321	
	Pervomaiskyi			11,877	14,256	14,981	14,228	14,228	14,336	13,880	14,582	
	Voznesenskyi			15,408	20,491	20,557	20,268	20,268	12,843	20,086	21,128	
Odeska	Berezivskyi	3,024	2,935	3,013	3,327	3,484	3,713	3,728	3,845	4,034	4,380	
	Bilhorod-Dnistrovskyi	5,259	5,326	5,168	5,430	5,500	5,675	5,731	5,864	5,819	5,907	
	Bolhradskyi	8,175	8,162	8,156	8,187	8,279	8,389	8,413	8,401	8,425	8,295	
	Izmailskyi	12,155	12,314	12,528	12,680	13,005	13,205	13,304	13,435	13,732	13,821	
	Odeskyi	47,544	51,660	53,741	57,960	63,371	70,268	72,532	76,297	81,380	83,678	
	Podilskyi	9,961	10,141	10,269	10,269	10,353	10,342	10,359	10,479	10,527	10,514	
	Rozdilnianskyi	2,137	2,162	2,398	2,995	2,274	2,038	2,257	2,260	2,283	2,292	
Poltavska	Kremenchutskyi	47,785	48,360	49,030	49,521	50,279	50,543	50,859	51,558	51,836	51,713	
	Lubenskyi	23,194	23,363	23,447	23,546	23,546	23,360	23,309	23,496	23,534	23,287	
	Myrhorodskyi	26,167	26,394	26,706	26,706	26,969	27,062	27,028	27,164	27,157	26,885	
	Poltavskyi	94,702	95,840	96,654	97,222	98,217	98,713	99,069	99,778	100,224	99,746	
Rivnenska	Dubenskyi	10,659	12,940	13,010	12,778	13,163	13,242	13,303	13,609	13,817	13,863	
	Rivnenskyi	39,488	47,138	47,754	48,149	49,419	50,099	50,562	51,477	52,079	52,512	
	Sarnenskyi	7,769	8,931	8,927	9,127	9,201	9,321	9,389	9,406	9,439	9,484	
	Varaskyi	6,015	6,038	6,050	6,050	6,369	6,426	6,462	6,493	6,519	6,548	
Sumska	Konotopskyi	5,397	5,582	5,859	6,077	6,351	6,564	6,564	6,808	6,808	6,997	
	Okhtyrskyi	10,693	11,998	12,438	12,737	13,213	13,778	13,836	14,286	14,385	14,532	
	Romenskyi	7,618	7,439	7,459	7,525	7,580	7,634	7,634	7,727	7,725	7,733	
	Shostkynskyi	5,084	5,687	6,411	6,861	7,325	8,072	9,230	9,455	9,654	9,832	
Ternopil'ska	Sumskyi	18,778	20,466	20,602	21,461	23,256	25,674	30,819	31,529	32,087	32,874	
	Chortkivskyi	20,130	19,352	20,831	20,588	19,923	20,644	19,040	19,068	19,138	19,023	
	Kremenetskyi	11,722	11,634	11,677	11,665	11,443	11,632	11,338	11,402	11,005	11,425	
	Ternopil'skyi	51,113	50,933	53,410	53,493	52,139	54,252	52,554	53,036	53,606	53,921	
Vinnytska	Haisynskyi	30,535	32,236	30,671	31,018	32,478	32,114	31,708	30,146	30,203	28,706	
	Khmilnytskyi	20,636	24,231	21,582	21,560	21,732	21,542	21,644	21,744	21,825	21,840	
	Mohyliv-Podil'skyi	17,099	22,813	16,816	16,997	17,251	15,198	17,494	14,362	17,387	13,973	
	Tulchynskyi	16,024	17,450	16,553	16,309	16,528	16,449	16,599	16,667	16,505	16,656	
	Vinnytskyi	75,495	79,536	77,848	78,009	78,790	75,492	79,749	80,071	80,824	78,363	
	Zhmerynskyi	16,073	17,598	16,105	16,334	15,393	16,614	17,609	19,292	17,025	17,116	
Volyn'ska	Kamin-Kashyrskyi	3,875	5,482	5,471	5,414	5,305	5,305	5,296	5,305	5,258	5,247	
	Kovelskyi	15,948	15,902	14,609	14,628	14,549	14,546	14,485	14,546	14,507	14,735	
	Lutskyi	25,650	25,780	27,632	27,786	19,668	19,442	19,774	19,442	19,914	19,930	
	Volodymyr-Volyn'skyi	13,021	12,972	12,148	12,122	12,063	12,014	12,044	12,014	12,102	12,082	
Zakarpatska	Berehivskyi	10,768	16,127	14,686	9,126	9,509	14,149	13,193	18,979	17,118	19,048	
	Khustskyi	15,198	30,690	29,752	18,934	18,578	18,719	8,872	21,555	21,980	19,545	
	Mukachivskyi	11,183	48,878	47,472	47,428	45,926	48,754	48,934	49,138	46,641	49,324	
	Rakhivskyi	3,734	3,390	2,900	2,500	7,049	7,037	4,932	4,937	3,653	10,044	
	Tiachivskyi	21,410	13,353	13,711	13,765	14,410	12,917	13,176	13,670	13,493	13,376	
	Uzhhorodskyi	63,584	62,991	63,423	66,230	66,673	64,740	61,843	47,185	52,102	51,084	
Zaporizka	Berdianskyi	18,880	18,803	18,754	18,679	18,337	18,484	18,430	18,145	18,346	18,327	
	Melitopol'skyi	6,911	6,860	5,487	6,820	5,725	6,692	6,664	5,662	5,246	6,681	
	Polohivskyi	6,560	9,659	11,515	9,623	9,603	9,559	9,553	9,567	7,567	6,416	
	Vasylivskyi	4,520	4,438	3,902	4,342	3,443	4,011	3,969	3,278	3,907	3,892	
Zhytomyrska	Zaporizkyi	124,219	128,342	132,367	138,834	141,546	156,158	159,135	160,810	175,678	161,466	
	Berdychivskyi	11,441	11,381	11,218	6,692	10,914	10,646	9,837	9,218	8,762	8,621	
	Korostenskyi	10,403	11,096	11,318	17,954	11,947	12,019	11,981	11,923	12,020	12,181	
	Novohrad-Volyn'skyi	9,528	9,016	8,648	13,891	8,239	7,929	7,545	7,590	6,931	6,865	
	Zhytomyrskyi	42,772	43,808	43,862	36,222	43,360	43,233	42,875	42,791	42,811	42,979	

Disclaimer:

The opinions expressed in the report do not necessarily reflect the views of the International Organization for Migration (IOM). The designations employed and the presentation of material throughout the report do not imply the expression of any opinion whatsoever on the part of IOM concerning the legal status of any country, territory, city or area, or of its authorities or concern its frontiers or boundaries.

In partnership with

