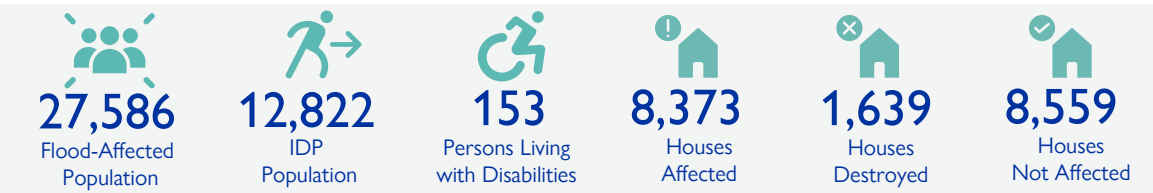


KEY HIGHLIGHTS



The rainy season in Nigeria typically occurs annually with the greatest concentration of precipitation between the months of June and September. Many states in Nigeria have been affected by unprecedented heavy rainfalls and floods have devastated various communities. Infrastructure, crops, and shelters have been damaged which led to decimated livelihoods and the displacement of numerous households. Over the past months, climate variability and heavy rainfall, have worsened the flood situation and has resulted in a renewed situation of widespread displacement across Nigeria.¹

Between 28 October and 1 November 2022, DTM, in collaboration with the National Emergency Management Agency (NEMA), the Bauchi State Emergency Management Agency (SEMA) and the Nigerian Red Cross Society (NCRS) identified 131 locations in Bauchi State that were affected by the floods and/or received IDPs that were displaced as a result of the floods. Through a network of 106 key informants and field focal points, and in close coordination with other humanitarian partners and local authorities on the ground, DTM conducted assessments in these locations to inform the humanitarian community of the main needs, vulnerabilities and mobility intentions of the affected population.

FINDINGS

In the seventeen (17) Local Government Areas (LGAs) of Bauchi state that were assessed, DTM identified 27,586 individuals in 4,993 households that were affected by the floods. These individuals included both IDPs that were displaced as a result of the floods and residents that were impacted by the floods but remained in their communities.

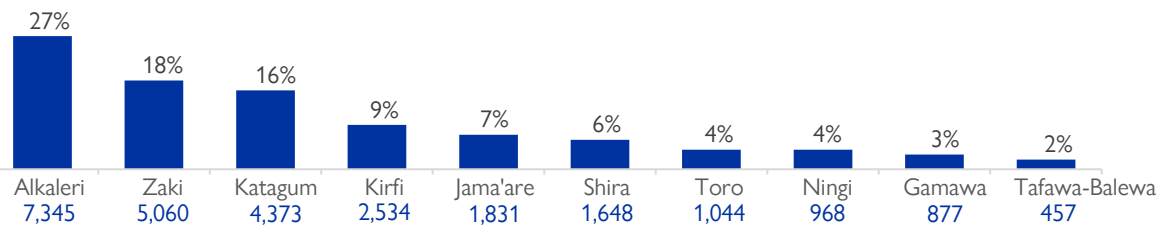
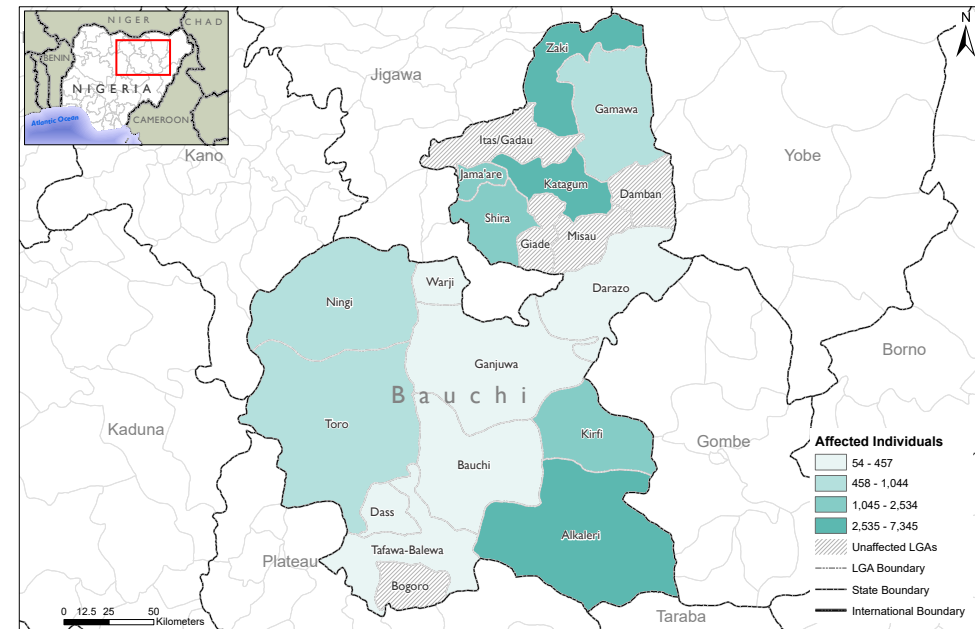


Fig 1.1 Top ten affected population per LGA

¹ IOM Displacement Tracking Matrix, [Nigeria Flood Map Overview as of 24 October 2022 \(October 2022\)](#)

LGAs AFFECTED BY FLOODS



The depiction and use of boundaries, geographic names, and related data shown on maps and included in this report are not warranted to be error-free, nor do they imply a judgment on the legal status of any territory or any endorsement or acceptance of such boundaries by IOM.

Alkaleri LGA recorded the highest number of affected persons with 7,345 individuals or 27 per cent of the affected population in the State. Alkaleri was followed by Zaki LGA with 5,060 individuals or 18 per cent of the affected population. Meanwhile, Dass LGA had the least number of affected individuals.

Fifty-four per cent (54%) of the houses of the affected population were either partially damaged (45%) or completely destroyed (9%), while forty-six per cent (46%) don't need repair.

Click on the link below to download other maps on the flood situation in Bauchi state.

[MAP OF IDP POPULATION IN BAUCHI STATE](#)

Fig 1.2 TIME SINCE DISPLACEMENT

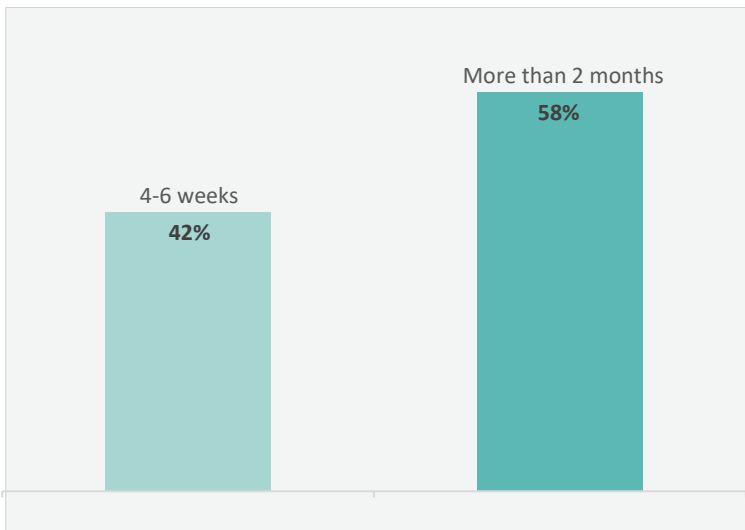
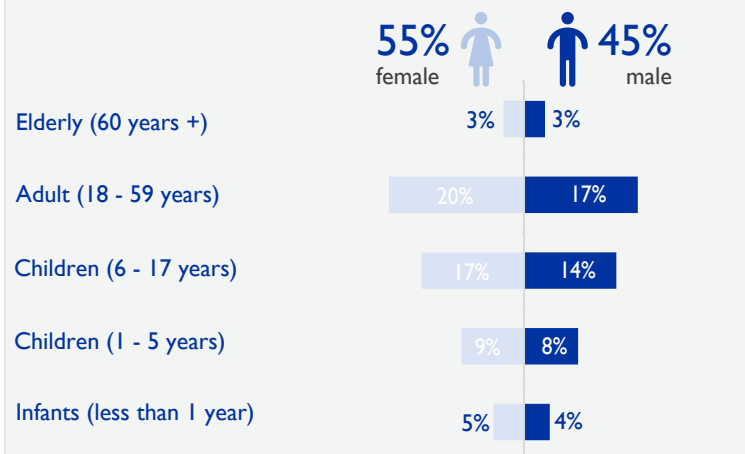


Fig 1.4 DEMOGRAPHIC BREAKDOWN



[To see more comprehensive data on the locations affected, click here](#)

NEEDS

Shelter is the most urgent need of the affected population as reported in 70 locations assessed. Shelter was followed by food and NFI, mentioned in 37 and 9 per cent of the locations assessed (or 48 and 12 locations) each. Among the other needs, health related services, education and MHPSS were the ones mentioned in descending order in fig 1.3B below.

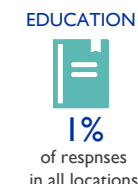


Fig 1.3A Most Urgent Needs

Fig 1.3B Top three other Needs (Multiple Responses)



[To see more comprehensive data on most urgent needs for each of the locations affected, click here](#)



EDUCATION

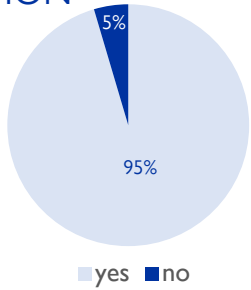


Fig 1.5A Availability of education facilities within 30 minutes walking distance of location

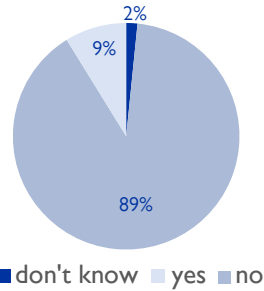


Fig 1.5B Educational activities affected by flood

HEALTH

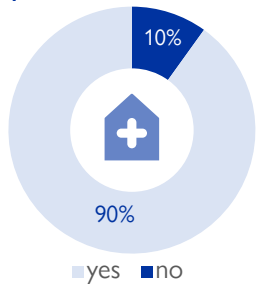


Fig 1.6A Health facilities available

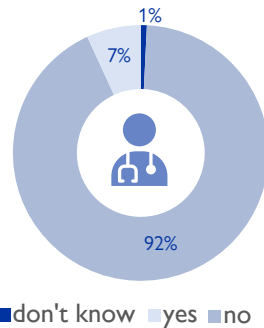


Fig 1.6B Access to healthcare services by persons affected by flooding

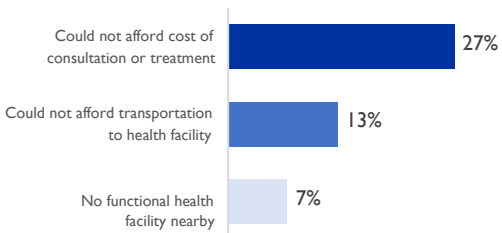


Fig 1.6C Top three difficulties encountered when attempting to access health services or treatment

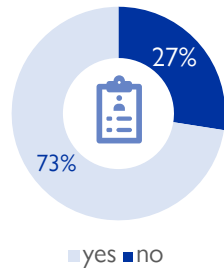


Fig 1.6D Availability of 24 hours emergency health services to flood affected victims

[To see more comprehensive data on education, click here](#)

[To see more comprehensive data on the health conditions of affected population, click here](#)

WASH



2,421

Fig 1.7A Partially or fully damaged toilets/latrines



91

Fig 1.7B Partially or fully damaged water points

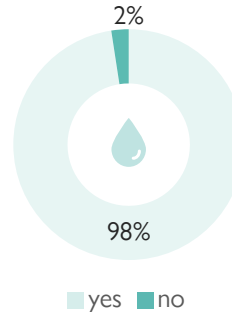


Fig 1.7C Access to water

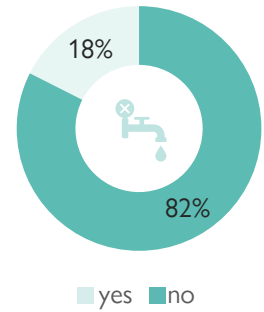


Fig 1.7D Water points have been affected by flooding

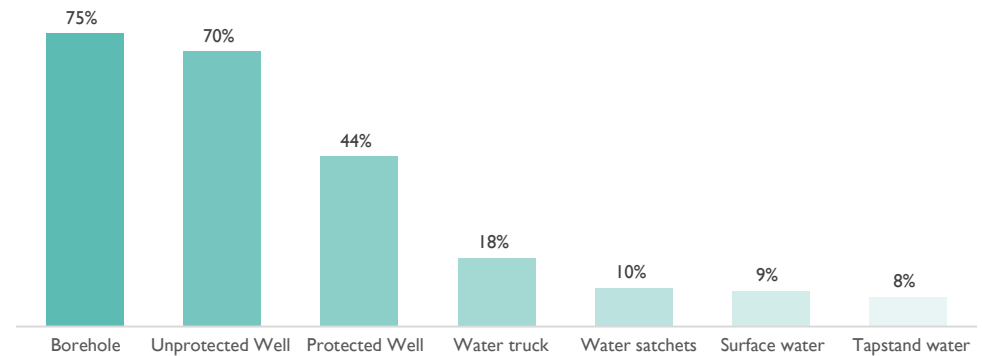


Fig 1.7E Water sources available (Multiple Responses)

[To see more comprehensive data on water, sanitation and hygiene conditions of affected population, click here](#)

SHELTER

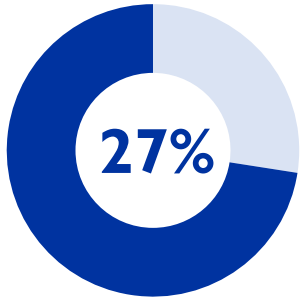


Fig 1.8A Shelters habitable but need repair

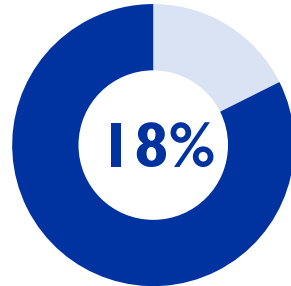


Fig 1.8B Shelters partially damaged but need repairs

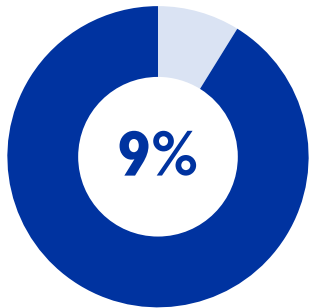


Fig 1.8C Shelters completely destroyed

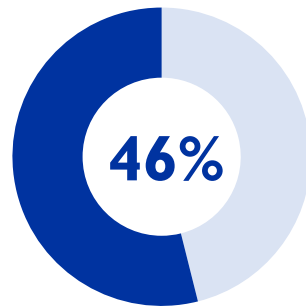


Fig 1.8D Shelters habitable, don't need repairs

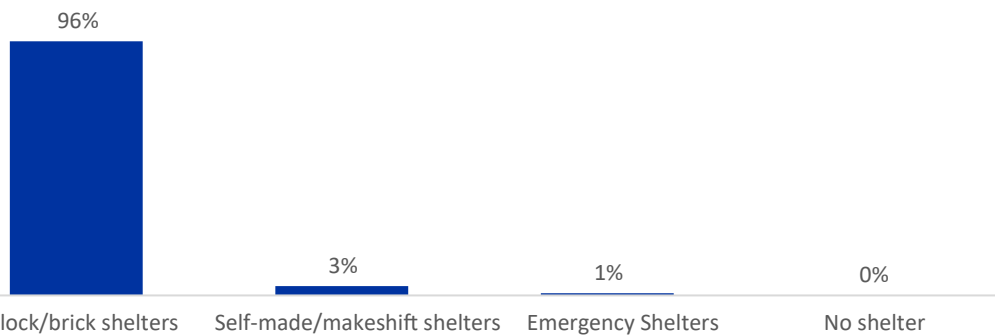


Fig 1.8E Shelter Types

[To see more comprehensive data on the shelter conditions of affected population, click here](#)

LIVELIHOOD



Cash (27%)

Fig 1.9A Most preferred modality of intervention.



Hybrid² (73%)

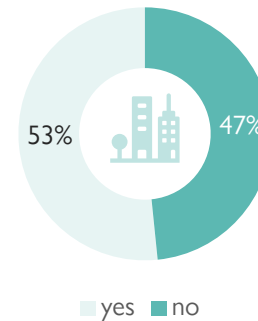


Fig 1.9B Operational (accessible and functional) financial institution in the community

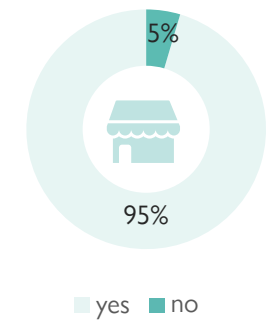


Fig 1.9C Operational (accessible and functional) market in the community

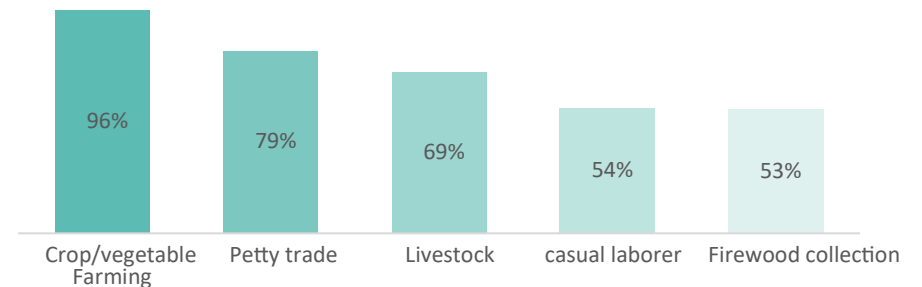


Fig 1.9D Main source of livelihood before the floods (Multiple Responses)

²Hybrid : In cash and kind

[To see more comprehensive data on the livelihood conditions of affected population, click here](#)



Table 1. Number of persons displaced and persons affected by floods in Bauchi State

LGA	Location	Displaced persons	Affected persons
Alkaleri	Abbas	243	243
	Angwan Baba	312	312
	Dan	1,230	1,230
	Gar	618	618
	Garfatu	246	246
	Gokaru	318	318
	Gwaram	899	899
	Kungibar	1,734	1,734
	Mai ari	-	364
	Nainawa	720	720
Pali East	223	223	
Pali west	438	438	
Total		6,981	7,345
Bauchi	Angwan sarakuna	-	45
	Mikira Rindibin	-	127
	Turwun	45	45
Total		45	217
Darazo	Bakin Kasuwa	98	105
	Kari	26	26
	Lanzai	34	42
	Ungwan Fada	67	67
Total		225	240
Dass	Bakin Kogi	-	15
	Bashe	-	-
	Bunjan	-	7
	Shalgwantar	-	-
Total		17	32
Gamawa	Angwan fada	4	70
	Ariya	5	128
	Fofar fada	54	144
	Jodori	15	105
	Kore	-	4
	Kubdiya	-	33
	Raga	23	99
	Yaba	25	112
	Zindi	33	182
Total		159	877
Ganjuwa	Anguwar Tulu	5	119
	Fillin Shagari	-	2
	Rudubida	-	3
	Tsangaya	58	136
Total		63	260
Giade	Abbokorawa	33	33
	Gulbum	27	27
	Kurba	14	14
	Zirami	32	32
Total		106	106
Jama'are	Anguwan Katirje	-	158
	Chikamadari	-	72
	Gongo	60	100
	Horare	-	115
	Kyavawa	-	136
	Masallacin Idi	25	250
	Nasarawa	-	98
	Tudun Wada	-	52
	Walawa	-	120
	Yarimari	7	132
Yola	-	486	
Zuboki	-	112	
Total		92	1,831
Katagum	Bulkachuwa	-	147
	BUSKURI	-	83
	Charachara Babba	-	167
	CHINADE	-	394
	Gambaki	-	185
	Jumberi	-	77
	KAFIN KUKA	-	163
	Kasuwar Kaji	-	197
	Kujuru	-	198

	LAFIYA	-	43
	Lariski	-	69
	Madachi	-	169
	Madara	-	89
	MAGWANSHI	-	493
	Matsango	-	517
	Nasarawa	-	176
	RAGWAM	229	723
	Samunuka	-	116
	TSAKUWA	-	268
YAYU	-	99	
Total		229	4,373
Kirfi	Badara	720	45
	Bara	1,152	1,152
	Cheledi	-	47
	Kalajanga	-	654
	Kirfi Kasa	29	29
	Kwagal	-	192
Lariski	174	174	
Ribangarmu	-	241	
Total		1,400	2,534
Misau	ANGWAN DUTSE	44	44
	Angwan Garu	52	52
	Bale Site	41	41
	Sains site	23	23
	Gwaram	25	25
	Sarma	32	32
Tofu site	43	43	
Total		260	260
NINGI	GUDA SITE	30	84
	Jimi site	37	106
	Kofar Fada	99	39
	Kwari	101	62
	Ningi East	92	95
	Ningi west	39	105
	Torar kawa	115	60
	Tsangaya	156	125
	Ungwan Galadima	137	153
	Ungwan Madaki	142	139
Total		888	968
Shira	Adamami	-	265
	Bukur	-	68
	Kafin kyara	-	233
	Kallo	-	440
	Rigar dinya	-	226
	Sambuwal	-	201
Zubo	-	215	
Total		-	1,648
Tafawa-Balewa	ANGUWAN Lir	65	120
	Dajin	92	150
	Pilin	180	187
Total		337	457
Toro	ANG. FULANI	-	78
	ANG. RIMI	-	158
	Kara	52	52
	Kassa B	44	44
	KAWOHI	-	267
	KWABI/ANG. MANGORORI	-	120
Binging gani	108	137	
Zalau	38	188	
Total		242	1,044
Warji	Dallaji	24	51
	Danina	41	104
	Tiyin	-	76
	Tiyin A	22	81
Total		87	312
Zaki	BURSALI	141	44
	GUMAI	-	584
	KAFIN LARABAWA	154	75
	LODIYO	180	205
	MADIFA	144	279
	MAINAKO	78	419
	MAIWA	121	111
	MAKAWA	211	87
Nasarawa	331	2,090	
Sakwa	331	1,065	
TASHENA	-	101	
Total		1,691	5,060
Grand Total		12822	27586

* National Emergency Management Agency (NEMA), Data on flood-affected persons in Bauchi State