
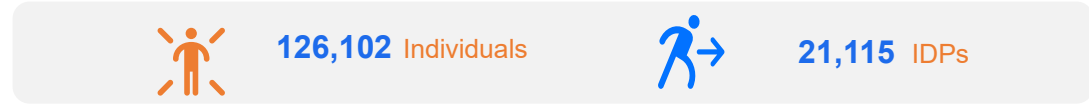


Overview of affected population - November 2022



2022 Overview of affected population



November 2022 observations

- Heavy storms, hailstorms, landslides and floods are the major natural hazardous events that were reported in the month of November 2022. These were mostly triggered by the ongoing random erratic rains in Mbale, Sironko, Kasese, Bundibugyo, Tororo, Busia, Kayunga and Kampala districts. Land conflicts and fires were reported in Rakai and Kalangala districts, respectively.
- A total of 7,963 individuals were affected, representing 1,452 households of which 332 individuals from 272 households were internally displaced by the disasters.
- Adults (19-64) were the most affected population group (49%), followed by children under 18 (41%) and the elderly above 64 (10%).
- The most pressing needs are food assistance, livelihood, child protection, water, shelter, education, health and water supply.
- So far in 2022, 126,102 individuals have been affected by disasters, representing 24,813 households. And a total of 21,115 individuals representing 5,670 households have been internally displaced disasters in Uganda.

Data Sources



DISCLAIMER: This map is for illustration purposes only. Names and boundaries on this map do not imply official endorsement or acceptance by IOM.

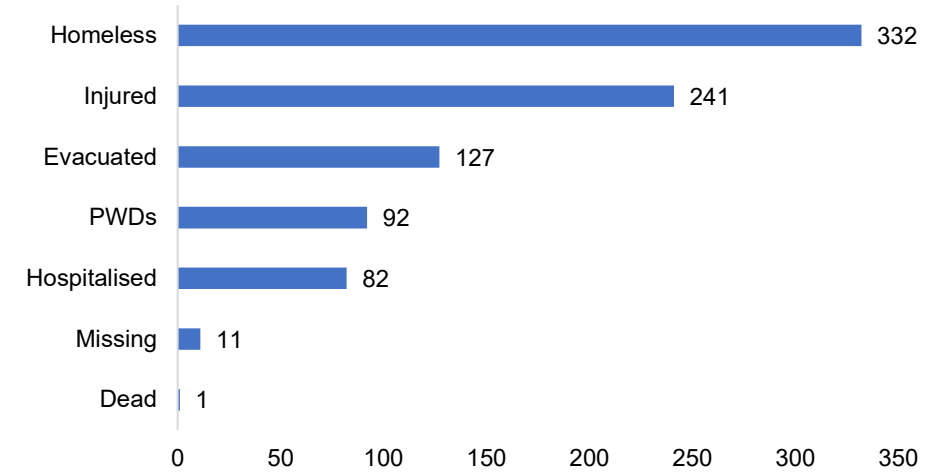


Needs rank assessment per Subcounty

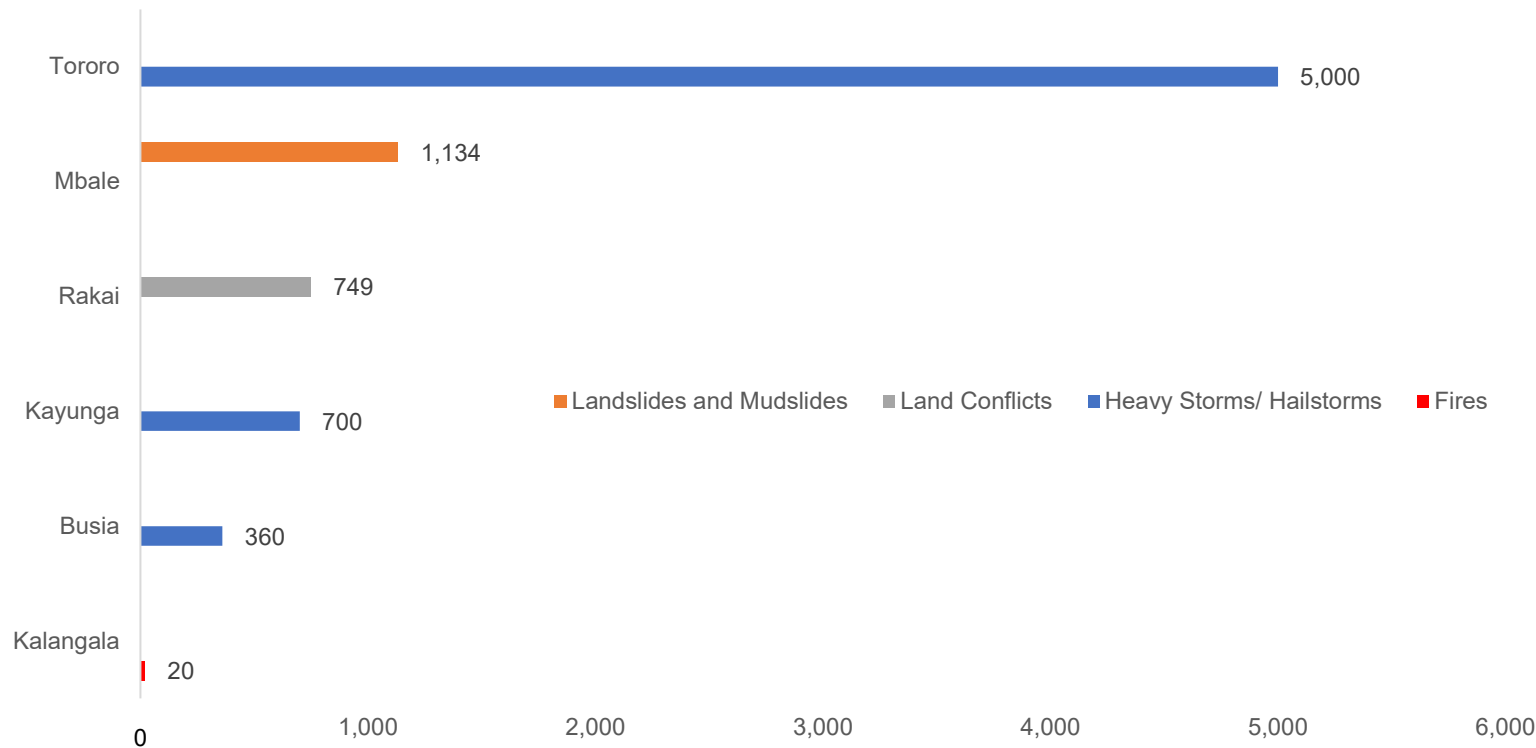
District	Subcounty	Health	Water supply	Sanitation	Hygiene promotion	Shelter	Food assistance	Nutrition	Education	NFI	Protection	Child protection	SGBV	Livelihood
Kalangala	Kalangala Town Council	2	2	2	2	1	1	1	1	2	3	1	1	1
Kayunga	Bbaale	1	1	1	1	1	1	1	1	1	1	1	2	1
Busia	Sikuda	4	4	4	4	3	1	2	4	2	4	2	2	2
Rakai	Kyalulangira	2	2	2	2	2	2	2	2	2	1	1	2	1
Mbale	Busano	1	1	1	1	1	1	2	2	1	2	2	2	1
Tororo	Kwapa	2	3	3	3	2	1	1	3	2	2	2	2	1



Disaster Impacts – November 2022



Affected Districts per Hazard



Number of individuals and IDPs affected by disasters in 2022

