

7 - 13 November 2022



Affected Population:
1,889 Individuals



Damaged Shelters:
54



Casualties:
34



Movement Trigger:
Attacks

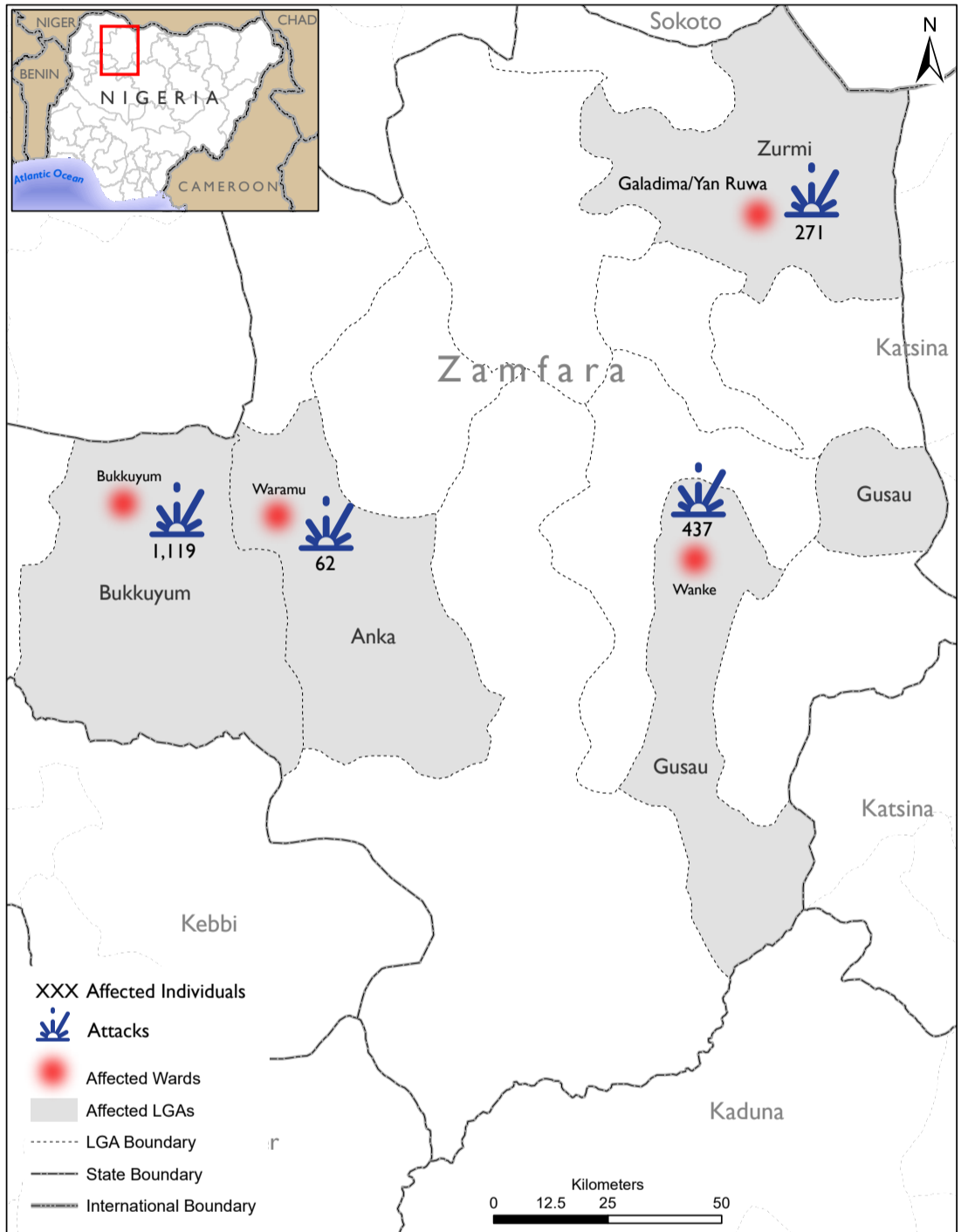
OVERVIEW

On 07 November, armed bandits reportedly attacked the communities Kwangami in Galadima/Yan Ruwa ward of Zurmi LGA, Kadauda/Gangade in Wanke ward of Gusau, Masu in Bukkuyum ward of Bukkuyum LGA and Waramu in Waramu ward of Anka LGA. All mentioned LGAs are situated in the state of Zamfara. The attacks affected a total of 1,889 individuals, who remained in their respective communities. As a result of the attacks, 7 fatalities and 27 injuries were reported.

Following these events, rapid assessments were conducted by DTM (Displacement Tracking Matrix) field staff to inform the humanitarian community and government/partner, and to enable targeted response. Flash reports utilise direct observation and a broad network of key informants to gather representative data and collect information on the number, profile, and immediate needs of affected populations.

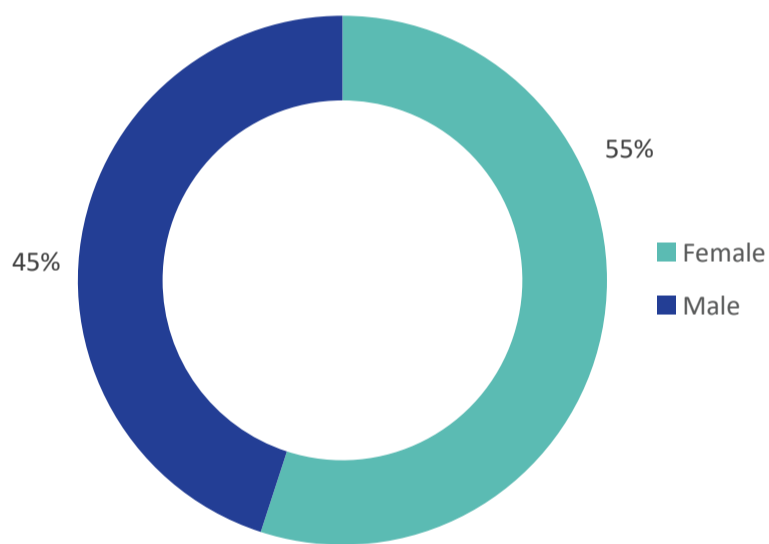
Nigeria's north-central and north-west zones are afflicted with a multi-dimensional crisis. Long-standing tensions between ethnic and religious groups often result in attacks and banditry or hirabah. These attacks involve kidnapping and grand larceny along major highways by criminal groups. During the past years, the crisis accelerated and has resulted in widespread displacement across the north-central and north-western regions.

Maps of affected areas

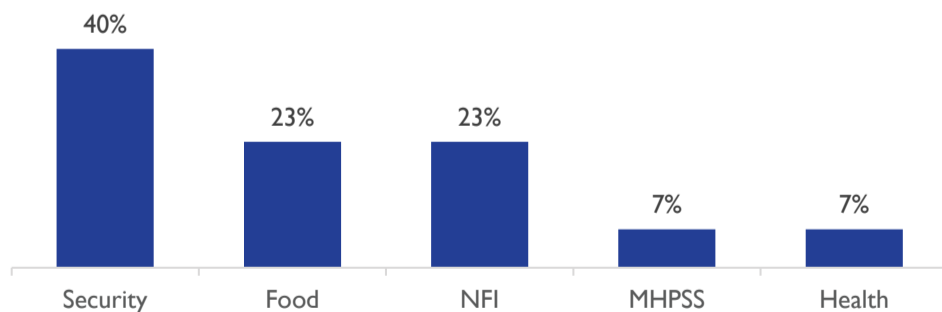


The above maps is for illustration purposes only. The depiction and use of boundaries, geographic names and related data shown are not warranted to be error-free nor do imply a judgment on the legal status of any territory, or any endorsement or acceptance of such boundaries by IOM. The above figures stated on the map refers to the total number of individuals affected, which includes the number of displaced persons and the fatalities recorded in the affected LGAs in the north-central and north-west region of Nigeria.

GENDER TOTAL (FIG. 1)



MOST NEEDED ASSISTANCE (FIG. 2)



State	LGA	Ward	Cause of Incident	Number of Affected Households	Number of Affected Individuals	Casualties	Male	Female	Children	Number of damage shelters
Zamfara	Anka	Waramu	Attack	12	62	1	21	41	51	3
Zamfara	Bukkuyum	Bukkuyum	Attack	211	1,119	11	517	602	928	19
Zamfara	Gusau	Wanke	Attack	81	437	3	188	243	356	0
Zamfara	Zurmi	Galadima/Yan Ruwa	Attack	51	271	19	115	156	224	32
Grand Total				355	1,889	34	841	1,042	1,559	54

"When quoting, paraphrasing, or in any other way using the information mentioned in this report, the source needs to be stated appropriately as follows: "Source: Displacement Tracking Matrix (DTM) of the International Organization for Migration (IOM), Nigeria Mission, November 2022.""

For more information or to report an alert, please contact:
DTM Nigeria: iomnigeriadtm@iom.int
<https://displacement.iom.int/nigeria> ; <https://dtm.iom.int/nigeria>