

PAKISTAN

FLOOD RESPONSE BASELINE ASSESSMENT - SINDH PROVINCE

OCTOBER 2022



1. INTRODUCTION

Storms and heavy monsoon rains in Pakistan have caused widespread flooding and landslides across the country. According to the National Disaster Management Authority (NDMA), up to 33 million people have been affected by the floods since mid-June 2022 and a total of 85 districts have been labelled by the Government of Pakistan as ‘calamity-hit’, as of 17 October 2022.¹ According to the NDMA Daily Situation Report No.126, 24 districts in Sindh province are calamity-hit and an estimated total of 14,563,770 people are affected by the floods.² Besides that, 1.9 million houses are reported to be damaged in Sindh province alone. However, the number of temporarily displaced persons (TDPs) were yet to be confirmed.

Given the number of calamity-hit districts and the number of affected people, IOM's Displacement Tracking Matrix (DTM) decided to roll out its Baseline Assessment. This was done following coordination and approval from the Provincial Disaster Management Authority (PDMA) Sindh. The purpose of the Baseline Assessment is to map out the estimated number of TDPs and returning TDPs at union council level, while obtaining a master list of villages with displacement and returns to guide both humanitarian and recovery efforts. As a start, IOM deployed its Baseline Assessment across the top 5 districts reporting the highest displacement in Sindh province. These districts are **Khairpur, Larkana, Dadu, Umer Kot and Mirpur Khas**. The Baseline Assessment was thus carried out across all 289 union councils that exist under these 5 targeted districts.

2. METHODOLOGY

The Baseline Assessment was conducted at key informant level through Focus Group Discussions (FGDs), Direct Observation and Direct Interviews with Key Informants (mainly union council government officials) as they were able to estimate displacement and return figures at union council level. Registration lists, aid distribution lists and other records of displaced populations were utilised wherever available.

Information was triangulated with other key informants such as religious leaders, village leaders, TDPs, health workers and teachers, and cross checked through the direct observation of DTM enumerators.

It is important to note that further verification is needed at village level, as the Baseline Assessment is done at a broader union council level. The training of enumerators was held on 25 September 2022 in both Sukkur and Hyderabad, and data collection was carried out from 26 September to 2 October 2022.

Following this exercise, DTM is planning to roll out its Community Needs Identification Tool (CNIT). Data for this exercise will mainly be collected through focus group discussions comprising of TDPs.



Figure 1: DTM enumerators are interviewing key informants regarding the number of temporarily displaced persons in Khaipur district, Sindh province.

¹ National Disaster Management Authority (NDMA), 2022. NDMA Daily Situation Report No. 126 (Dated 17 October 2022). Available at: <https://reliefweb.int/report/pakistan/ndma-monsoon-2022-daily-situation-report-no-126-dated-17th-oct-2022>

² Ibid.

3. KEY FINDINGS

<p>Assessment coverage</p>	<p>1</p> <p>Province covered: Sindh</p>	<p>5</p> <p>Districts with the highest displacement covered: Khairpur, Larkana, Dadu, Umer Kot and Mirpur Khas</p>	<p>289</p> <p>Union Councils covered across the 5 target districts in Sindh province</p>
<p>Displacement Overview</p>	<p>1,502,045</p> <p>Number of TDPs displaced due to floods across the 5 target districts in Balochistan province</p>	<p>231,630</p> <p>Number of TDP households displaced due to floods across the 5 target districts in Balochistan province</p>	<p>2,909</p> <p>Number of villages hosting TDPs across the target 5 districts out of a total of 33,900 villages</p>
<p>Displacement Overview</p>	<p>6.5</p> <p>Average displaced household size</p>	<p>94%</p> <p>Share of union councils that indicated that the plan for the TDPs would be for them to return after flood waters receded</p>	<p>20%</p> <p>Average percentage of people displaced across the 5 target districts</p>
<p>Return Overview</p>	<p>653,738</p> <p>Number of returning TDPs initially displaced due to floods</p>	<p>103,644</p> <p>Number of returning TDP households initially displaced due to floods</p>	<p>927</p> <p>Number of villages hosting returning temporarily displaced persons across the target 5 districts out of a total of 33,900 villages</p>
<p>Needs</p>	<p>271</p> <p>Shelter was the #1 most cited need to support TDPs after the floods, as mentioned across 271 union councils (94%)</p>	<p>235</p> <p>WASH was the #2 most cited need to support TDPs after the floods, as mentioned across 235 union councils (81%)</p>	<p>234</p> <p>Agriculture was the #3 most cited need to support TDPs after the floods, as mentioned across 234 union councils (81%)</p>

4. TOP 5 DISTRICTS WITH DISPLACEMENT: SINDH PROVINCE

Through the Baseline Assessment Round 1, IOM DTM teams evaluated the number of TDPs across all union councils in the top 5 districts with highest displacement in Sindh Province. A total of 289 union councils were assessed between 26 September to 2 October 2022.

DTM identified that there are an estimated total of **1,502,045 TDPs comprising of 231,630 households displaced due to the floods in the top 5 districts in Sindh Province.**³

The 5 districts that were assessed include **Khairpur, Larkana, Dadu, Umer Kot and Mirpur Khas**. As the coverage is limited to 5 districts in this pilot round, it should be noted that the key finding of 1.5 million TDPs does not represent the total number of TDPs throughout Sindh Province.

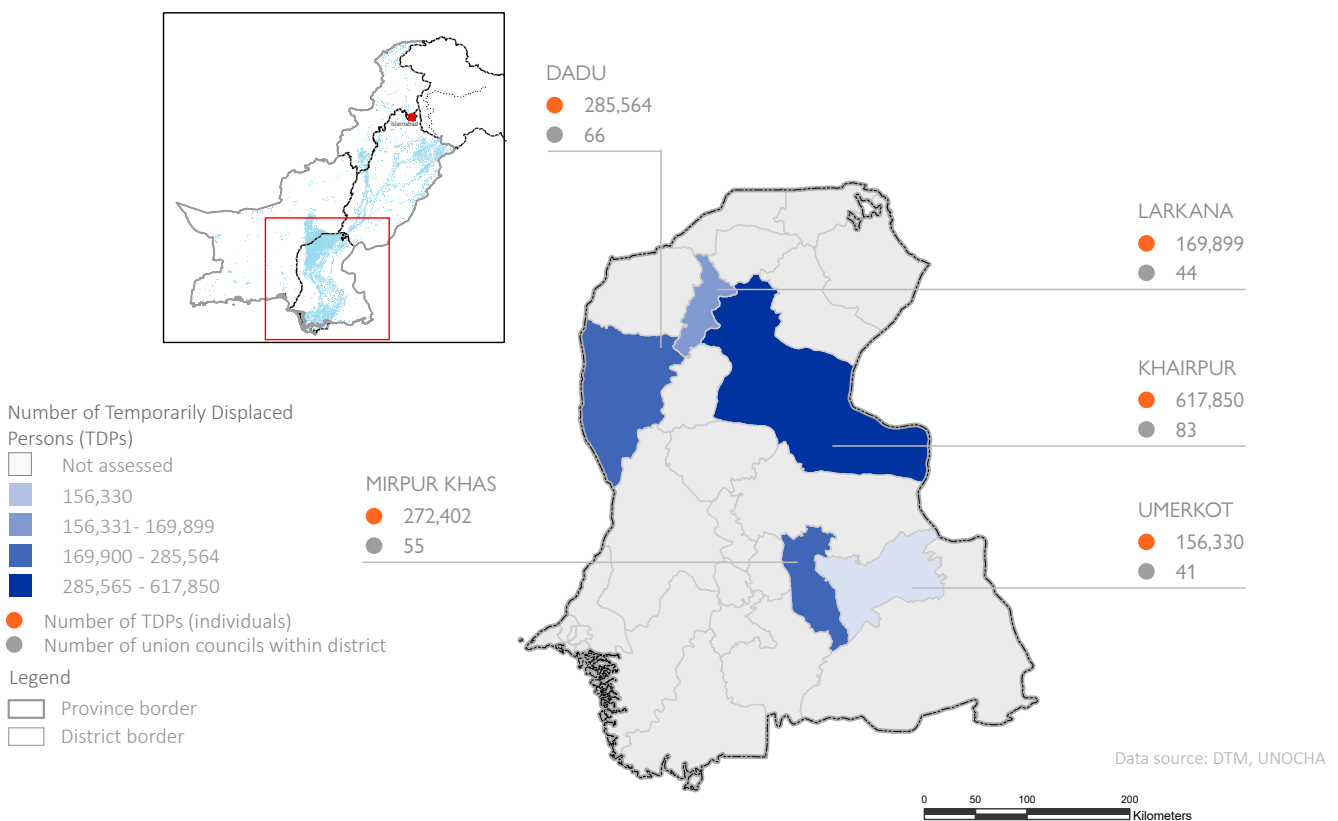
Khairpur district witnessed the most displacement with a total of 617,850 temporarily displaced persons (TDPs)

or 94,001 TDP households. This constitutes 41 per cent of the total number of TDPs identified by DTM.

The district with the second highest displacement was Dadu district with 285,564 TDPs or 39,757 TDP households (19% of total displacement identified). This matches against observations where many union councils remained flooded and were only accessible by boat. Meanwhile, Mirpur Khas district hosted 272,402 TDPs or 43,505 TDP households, which represents 18 per cent of the total displacement identified.

At union council level, the locations with the highest displacement were Drib Mehar Shah (72,235 TDPs), Sagyoon (72,215 TDPs) and Ripri (72,029 TDPs) in Khaipur district, Torr (40,400 TDPs) in Dadu district and Baphu (37,103 TDPs) in Khaipur district. For the full list of districts and union councils with displacement, kindly refer to the annex.

TOP 5 DISTRICTS WITH DISPLACEMENT IN SINDH PROVINCE



Disclaimer: The dotted line represents approximately the line of control in Jammu and Kashmir agreed upon by India and Pakistan. The final status of Jammu and Kashmir has not yet been agreed upon by the parties. The designations employed and the presentation of material on this map do not imply the expression of any opinion whatsoever on the part of IOM or United Nations concerning the legal status of any country, territory, city or area or of its authorities, or concerning the delimitation of its frontiers or boundaries.

³ The number of TDPs in Larkana District should be higher as Larkana Municipal Corporation was not included in the original data collection plan. Based on the Government of Pakistan's census data done in 2017, there are 490,508 people living in this location but the number of TDPs is unknown. Moving forward, DTM will cover all Town Committees, Municipal Committees, Municipal Corporations and Metropolitan Corporations where they exist across all targeted districts.

5. TOP 5 DISTRICTS WITH RETURN: SINDH PROVINCE

In the same 5 districts of Khairpur, Larkana, Dadu, Umerkot and Mirpur Khas, IOM DTM teams also evaluated the number of TDPs who have returned to their places of origin.

At the end of the assessment, DTM identified a total of **653,738 returning TDPs (103,644 households) who were initially displaced due to floods across the 5 target districts in Sindh Province.**⁴ Of this total, 55 per cent of returning TDPs returned within the same union council while the remaining 45 per cent returned from another union council.

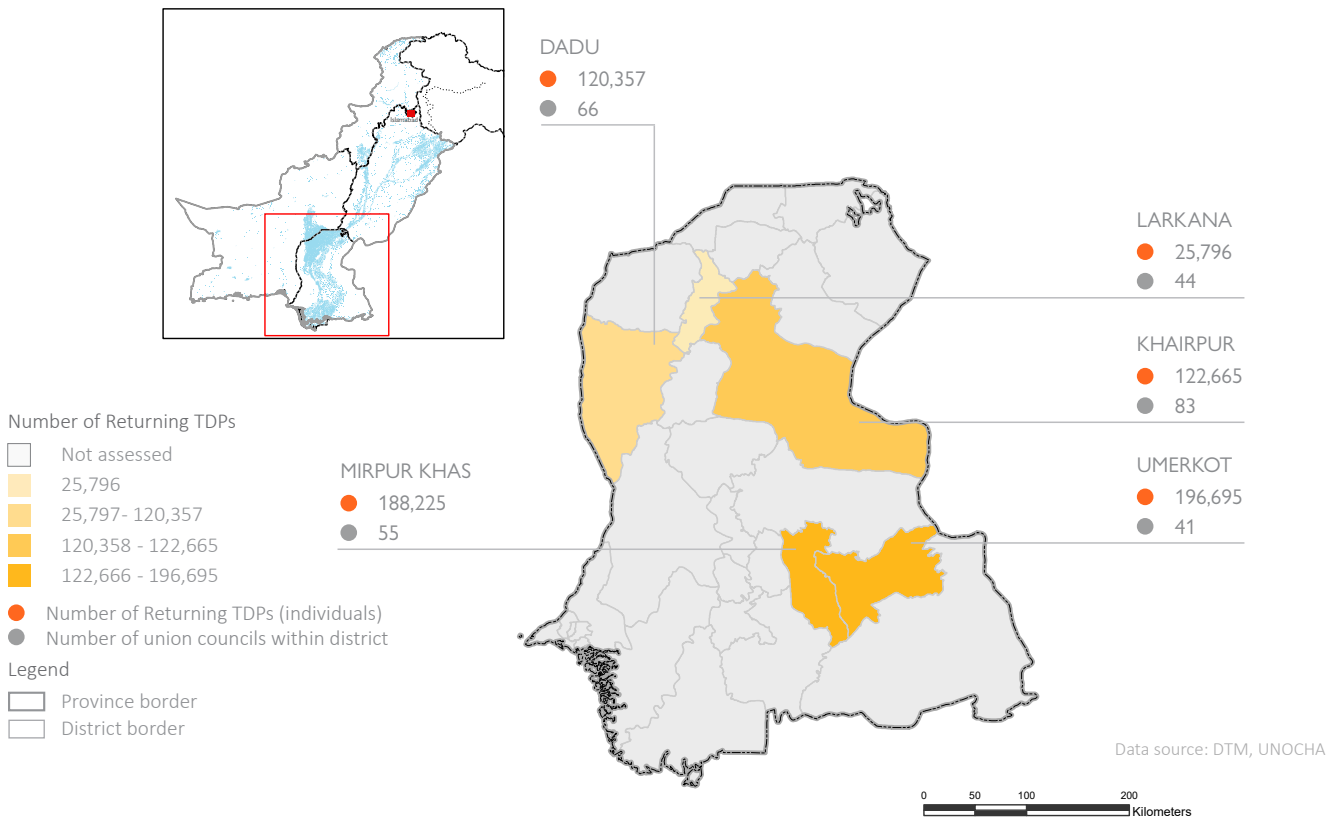
The districts with the highest number of returning TDPs were Umerkot and Mirpur Khas, with 196,695 returning TDPs (34,519 households) and 188,225 returning TDPs (29,038 households) respectively. A large majority (95%) of returns happened within the same union council in Mirpur Khas district. Meanwhile, in Umer

Kot district, only 40 per cent of returns were within the same union council, while the remaining 60 per cent of returns happened from another union council back to the union council of origin.

The top union councils with the highest returns were Koonjeli/Talho Jonejo (82,500 returning TDPs) in Umerkot district, Manghanwari (60,070 returning TDPs) in Khairpur district, Dirgh Bala (30,000 returning TDPs) in Dadu district, Jhuluri (28,006 returning TDPs) in Mirpur Khas district and Burira (21,300 returning TDPs) in Dadu district.

A majority of returns occurred between 1 to 2 weeks (45%) and between 2 to 4 weeks (30%) before the survey. In Khairpur district, a considerable portion of returns happened 1 to 2 weeks before the assessment (77%). For the full list of districts and union councils with returns, kindly refer to the annex.

TOP 5 DISTRICTS WITH RETURNS IN SINDH PROVINCE

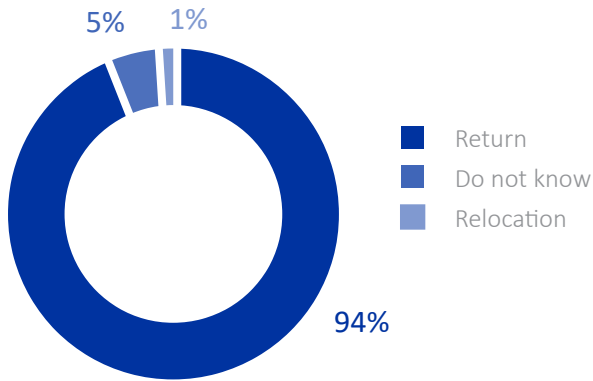


Disclaimer: The dotted line represents approximately the line of control in Jammu and Kashmir agreed upon by India and Pakistan. The final status of Jammu and Kashmir has not yet been agreed upon by the parties. The designations employed and the presentation of material on this map do not imply the expression of any opinion whatsoever on the part of IOM or United Nations concerning the legal status of any country, territory, city or area or of its authorities, or concerning the delimitation of its frontiers or boundaries.

⁴ The number of returning TDPs in Larkana District should be higher as Larkana Municipal Corporation was not included in the original data collection plan. Based on the Government of Pakistan's census data done in 2017, there are 490,508 people living in this location but the number of TDPs is unknown. Moving forward, DTM will cover all Town Committees, Municipal Committees, Municipal Corporations and Metropolitan Corporations where they exist across all targeted districts.

6. LONG-TERM PLANS AND NEEDS

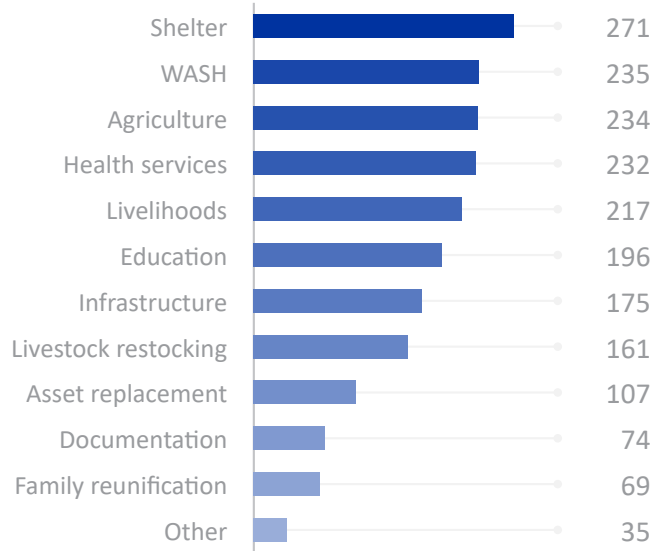
SHARE OF UNION COUNCILS THAT REPORTED THE FOLLOWING LONG-TERM PLANS



Almost all union councils (272 or 94%) indicated that the plan for the TDPs would be for them to return after flood waters receded, while TDPs in 1 per cent of union councils would relocate. The 3 union councils (1%) that indicated that relocation was the plan were found in Makhdoom Bilawal in Dadu district, Ustad Atta Muhammad Hami in Khaipur district and Karani in Larkana district.

The plan for TDPs in the remaining 14 union councils (5%) is unknown, whereby half of these union councils are in Dadu district which is still flooded as of the time of reporting.

NUMBER OF UNION COUNCILS THAT REPORTED THE FOLLOWING NEEDS



Across most union councils (271 or 94%), shelter was the most cited need to support TDPs after the floods. WASH was cited as the second most common need to support TDPs after the floods as found in 235 union councils (81%), but closely followed by agriculture across 234 union councils (81%).

Meanwhile, health services were cited as the fourth most common need across 232 union councils (80%) and livelihoods ranked as the fifth most common need after the floods in 217 union councils (75%).



Figure 2: IOM's DTM enumerators are collecting data in Dadu district in Sindh province using a combination of boats, motorcycles and 4X4 vehicles

7. ANNEX — SUMMARY TABLES FOR DISPLACEMENT AND RETURNS IN THE 5 TARGET DISTRICTS IN SINDH PROVINCE

District	Tehsil	Union Council	Number of Temporarily Displaced Persons (Individuals)	Number of TDP Households	Number of Villages with TDP Populations	Number of Returning TDPs (Individuals)	Number of Returning TDP Households	Number of Villages with Returning TDP Populations
Dadu	Dadu	Allah Abad	3,265	515	33	0	0	
Dadu	Dadu	Aminani	3,852	642	35	0	0	
Dadu	Dadu	Juberji	333	48	5	0	0	
Dadu	Dadu	Khudaabad	487	74	4	0	0	
Dadu	Dadu	Makhdoom Bilawal	468	78	6	240	40	5
Dadu	Dadu	Mian Yar Muhammad Kalhoro	0	0	0	0	0	
Dadu	Dadu	Moundar	22,350	3,725	4	0	0	
Dadu	Dadu	Muhammad Hashim Ameer Ul Bahar	0	0	0	0	0	
Dadu	Dadu	Murabad Channa	0	0	0	0	0	
Dadu	Dadu	Pakoseeta	1,388	209	9	1,188	179	6
Dadu	Dadu	Pat	1,134	162	11	154	23	1
Dadu	Dadu	Peer Shah Nawaz	14,380	2,330	13	0	0	
Dadu	Dadu	Piaro Station	3,857	581	14	4,136	638	19
Dadu	Dadu	Pipri	0	0	0	0	0	
Dadu	Dadu	Pirterho	2,520	280	2	0	0	
Dadu	Dadu	Rap	304	38	2	240	30	3
Dadu	Dadu	Siyal	1,680	290	6	0	0	
Johi	Johi	Bahawalpur	21,250	577	13	10,000	4,000	
Johi	Johi	Bhulji Village	4,286	612	10	0	0	
Johi	Johi	Chhinni	0	0	0	0	0	
Johi	Johi	Dirgh Bala	21,050	3,000	11	30,000	6,000	
Johi	Johi	Johi	3,776	536	20	0	0	
Johi	Johi	Kamal Khan	7,009	1,094	20	198	66	
Johi	Johi	Pat Gul Muhammad	0	0	0	0	0	
Johi	Johi	Peer Mashaikh	3,508	530	20	0	0	
Johi	Johi	Sawaro	3,672	513	16	8,550	3,000	
Johi	Johi	Shah Hassan	3,992	552	15	28	7	1
Johi	Johi	Tando Raheem Khan	150	15	3	0	0	
Johi	Johi	Thariri Jado Shaheed	8,630	1,200	0	0	0	
Johi	Johi	Torr	40,400	4,880	5	0	0	
Johi	Johi	Wahi Pandhi	2,610	430	6	262	50	5
Khair Pur Nathan Shah	Khair Pur Nathan Shah	Borari	0	0	0	0	0	
Khair Pur Nathan Shah	Khair Pur Nathan Shah	Bughia	3,665	610	8	40	8	0
Khair Pur Nathan Shah	Khair Pur Nathan Shah	Burira	3,605	523	7	21,300	3,000	
Khair Pur Nathan Shah	Khair Pur Nathan Shah	Buttra	2,118	339	8	2,284	367	1
Khair Pur Nathan Shah	Khair Pur Nathan Shah	Chhandan	215	29	2	0	0	
Khair Pur Nathan Shah	Khair Pur Nathan Shah	Chhor Kambar	488	76	2	215	32	
Khair Pur Nathan Shah	Khair Pur Nathan Shah	Fateh Pur	0	0	0	230	25	

District	Tehsil	Union Council	Number of Temporarily Displaced Persons (Individuals)	Number of TDP Households	Number of Villages with TDP Populations	Number of Returning TDPs (Individuals)	Number of Returning TDP Households	Number of Villages with Returning TDP Populations
	Khair Pur Nathan Shah	Gadehi	150	26	4	911	141	3
	Khair Pur Nathan Shah	Gozo	0	0	0	0	0	
	Khair Pur Nathan Shah	Kakar	4,575	665	6	8,200	1,200	
	Khair Pur Nathan Shah	Kandi Chukhi	736	132	10	1,982	256	3
	Khair Pur Nathan Shah	Mitho Babar	2,168	435	7	7,596	1,712	4
	Khair Pur Nathan Shah	Parya	0	0	0	10,230	1,200	
	Khair Pur Nathan Shah	Rahuja	218	32	2	13	2	
	Khair Pur Nathan Shah	Thalho	0	0	0	0	0	
	Mehar	Baledai	2,055	315	2	0	0	
	Mehar	Bali Shah	640	100	3	7,350	1,050	
	Mehar	Betto	2,130	317	2	0	0	
	Mehar	Bothro	480	70	2	0	0	
	Mehar	Butt Serai	680	100	1	0	0	
	Mehar	Charo	4,040	600	3	0	0	
	Mehar	Fareedabad	29,720	4,500	2	0	0	
	Mehar	Gahi Mahesar	1,060	155	2	0	0	
	Mehar	Khan Jo Goth	6,260	900	2	0	0	
	Mehar	Kolachi	140	20	1	0	0	
	Mehar	Litan	75	10	1	0	0	
	Mehar	Magsi	950	145	2	0	0	
	Mehar	Mangwani	23,570	3,780	2	210	30	
	Mehar	Mureed Lakhiar	200	30	1	0	0	
	Mehar	Nao Goth	1,150	200	1	0	0	
	Mehar	Poracho	4,060	580	2	0	0	
	Mehar	Qazi Arif	4,800	705	2	2,000	305	
	Mehar	Saeed Pur	6,820	1,080	3	2,800	400	
	Mehar	Shah Panjo	2,095	322	2	0	0	
	Mehar	Sojhro Gorar	350	50	1	0	0	
Khairpur	Faiz Gunj	Akri	276	60	5	12	12	2
	Faiz Gunj	Bhangu Behan	2,870	448	25	250	50	
	Faiz Gunj	Kandiyari	910	120	4	0	0	
	Faiz Gunj	Khaipur	3,553	577	20	0	0	
	Faiz Gunj	Khushkhail Muhammad Faqeer	111	30	4	35	35	2
	Faiz Gunj	Punhal Rajper	455	65	6	0	0	
	Faiz Gunj	Razaabad	681	120	9	165	27	2
	Faiz Gunj	Umman Rajper	6,315	1,050	24	0	0	
	Gambat	Ali Muhammad Khan Sarohi Abad / Village Ali Bakhsh Sarohi	275	60	5	470	225	5
	Gambat	Belharo	190	40	3	200	80	3
	Gambat	Daraza Sharif	1,740	540	5	1,380	600	5
	Gambat	Jadowahan	390	200	4	67	30	3
	Gambat	Kamal Dero	390	120	4	300	50	2
	Gambat	Khemtia	290	60	6	55	27	2

District	Tehsil	Union Council	Number of Temporarily Displaced Persons (Individuals)	Number of TDP Households	Number of Villages with TDP Populations	Number of Returning TDPs (Individuals)	Number of Returning TDP Households	Number of Villages with Returning TDP Populations
	Gambat	Munawarabad	167	27	5	860	200	5
	Gambat	Razi Dero Kacho	3,440	700	5	1,100	420	5
	Gambat	Ripri	72,029	5,612	22	906	140	4
	Gambat	Shaheed Naseem Ahmed Kharal / Kharalabad	21,297	3,515	12	14,160	1,576	3
	Khairpur	Bugro	915	195	11	0	0	
	Khairpur	Gujo	990	315	9	0	0	
	Khairpur	Hajna Shah	200	20	3	250	100	3
	Khairpur	Khan Pur	1,096	151	12	706	108	7
	Khairpur	Machyoon	1,875	428	15	293	60	2
	Khairpur	Mehr Ali	1,095	252	9	500	100	3
	Khairpur	Peer Mangion	1,920	964	11	740	250	5
	Khairpur	Shadi Shaheed	5,100	870	20	0	0	
	Khairpur	Shah Ladhani	33	13	3	50	50	1
	Khairpur	Tandu Masti	770	110	8	2,480	355	
	Khairpur	Ubhri	66	15	4	175	42	1
	Kingri	Drib Mehar Shah	72,235	11,310	20	130	20	
	Kingri	Hadal Shah	2,616	318	15	2,357	297	12
	Kingri	Kolab Jial	35,770	5,680	24	0	0	
	Kingri	Kot Meer Muhammad	600	76	6	410	51	4
	Kingri	Laal Bakhsh Kandhro / Rafique Mahesar	11,215	1,980	18	0	0	
	Kingri	Manghanwari	8,495	1,193	27	60,070	1,460	24
	Kingri	Noor Pur	768	110	10	320	45	2
	Kingri	Peer Badal	909	126	6	1,270	181	2
	Kingri	Rahooja	9,463	1,319	21	4,856	743	20
	Kingri	Sadar Ji Bhatian	1,721	276	10	1,078	177	10
	Kingri	Shah Bhangio / Tandu Nazar Ali	11,078	1,469	21	0	0	
	Kingri	Ulra	5,750	773	19	2,425	323	8
	Kingri	Wada Mahesar	1,790	243	17	420	52	9
	Kot Diji	Ali Muhammad Machi	29,572	4,517	18	688	107	2
	Kot Diji	Baphu	37,103	5,049	19	875	145	3
	Kot Diji	Fateh Pur	0	0	0	1,790	150	
	Kot Diji	Goondariro	0	0	0	0	0	
	Kot Diji	Jhando Mashaikh	16,575	2,908	7	7,249	1,134	3
	Kot Diji	Jiskani	23,406	3,509	17	425	45	1
	Kot Diji	Layari	0	0	0	640	80	
	Kot Diji	Muhabatwah	30	4	1	45	8	
	Kot Diji	Nasir Fakir	27,267	4,183	24	2,934	463	4
	Kot Diji	Raheem Bakhsh Wasan	19,905	3,002	17	881	135	3
	Kot Diji	Sohu	17,120	3,012	35	505	80	3
	Kot Diji	Talpur Wada	16,718	2,815	12	478	76	2
	Kot Diji	Ustad Atta Muhammad Hami	105	15	2	652	100	
	Nara	Dodo Faqeer Aradin	2,191	550	20	0	0	
	Nara	Khenwari	3,970	1,090	12	650	85	5
	Nara	Kot Jubo	4,700	1,000	10	0	0	
	Nara	Peer Abdul Qadir Shah	3,632	1,060	14	1,483	455	6

District	Tehsil	Union Council	Number of Temporarily Displaced Persons (Individuals)	Number of TDP Households	Number of Villages with TDP Populations	Number of Returning TDPs (Individuals)	Number of Returning TDP Households	Number of Villages with Returning TDP Populations
	Nara	Sikandarabad	130	23	5	20	5	1
	Nara	Tajjal Shareef	3,840	630	8	0	0	
	Sobho Dero	Bhonbhatpur	9,435	1,536	26	0	0	
	Sobho Dero	Gadeji	248	65	5	50	50	2
	Sobho Dero	Haji Abdul Kareem Kharal	10,100	1,600	15	970	150	
	Sobho Dero	Madd	4,687	725	19	0	0	
	Sobho Dero	Merak	2,205	231	15	40	15	
	Sobho Dero	Peer Hayat Shah	7,795	1,276	22	190	30	
	Sobho Dero	Rasool Abad	190	50	5	74	74	4
	Sobho Dero	Sagyoon	72,215	11,110	37	0	0	
	Sobho Dero	Sami	1,248	155	20	120	50	
	Sobho Dero	Sitharja Bala	2,507	400	16	975	150	
	Thari Mir Wah	Baqi Khan	240	60	4	2,070	840	10
	Thari Mir Wah	Dejarja	212	40	6	32	15	
	Thari Mir Wah	Hindiyari	1,810	200	5	0	0	
	Thari Mir Wah	Jaffar Khan Jalalani	0	0	0	150	30	
	Thari Mir Wah	Kharirah	252	60	3	9	3	
	Thari Mir Wah	Mehar Veesar	464	80	6	0	0	
	Thari Mir Wah	Moosan Shah	2,270	530	6	0	0	
	Thari Mir Wah	Peer Budhro	2,000	530	6	0	0	
	Thari Mir Wah	Sabar Rind	144	30	5	10	4	
	Thari Mir Wah	Saniso	35	6	5	0	0	
	Thari Mir Wah	Talee	1,680	400	6	0	0	
	Thari Mir Wah	Tarko	0	0	0	170	20	
Larkana	Bakrani	Bakhsh Jatoi / Ahsan Wahan	4,889	752	25	0	0	
	Bakrani	Baqi Pur / Naich	271	42	5	98	15	1
	Bakrani	Fareedabad	9,238	1,335	3	1,300	200	1
	Bakrani	Gud	3,250	500	4	325	50	
	Bakrani	Mad Bahoo	1,368	195	6	595	85	2
	Bakrani	Mahar Wada / Dandano	280	40	3	280	40	2
	Bakrani	Mashori Shareef / Hatti	1,510	232	13	319	49	3
	Bakrani	Matto / Qadir Bakhsh Quli	5,340	821	23	293	45	2
	Bakrani	Mehrab Pur	2,596	399	18	1,594	245	3
	Bakrani	Pathan	247	38	5	104	16	1
	Bakrani	Purano Abad	3,564	548	23	6,572	1,011	
	Dokri	Dara	6,184	946	18	70	10	2
	Dokri	Gaji Dero	8,465	1,245	29	138	20	2
	Dokri	Gujhar	1,626	251	12	32	5	4
	Dokri	Karani	14,556	2,624	22	57	8	2
	Dokri	Moen Jodaro / Bagi	8,463	1,247	20	138	20	2
	Dokri	Seehar	4,067	581	16	105	15	3
	Dokri	Tatri	2,687	396	16	0	0	
	Dokri	Wadi Wahni	8,481	1,441	11	136	20	3
	Dokri	Wakro	3,920	688	12	241	43	3
	Dokri	Yaru Lakhair	10,387	1,971	21	506	90	3
Larkana	Agani		3,198	472	12	104	16	1

District	Tehsil	Union Council	Number of Temporarily Displaced Persons (Individuals)	Number of TDP Households	Number of Villages with TDP Populations	Number of Returning TDPs (Individuals)	Number of Returning TDP Households	Number of Villages with Returning TDP Populations
	Larkana	Akil	3,574	550	14	65	10	1
	Larkana	Bero Chandio	2,457	379	15	1,621	264	20
	Larkana	Dhamrah	440	69	4	575	90	3
	Larkana	Fateh Pur / Kanga	785	120	5	162	25	1
	Larkana	Kothi	2,390	391	18	90	11	1
	Larkana	Lund	1,820	122	10	450	50	3
	Larkana	Mitho Dero	1,171	87	17	299	46	1
	Larkana	Phull	1,226	187	14	25	7	1
	Larkana	Rasheed Wagan	379	58	5	98	15	
	Larkana	Ratto Kot	3,100	467	19	1,151	177	4
	Larkana	Vikia Sangi	283	40	12	52	7	1
	Ratto Dero	Bahman	5,640	820	20	0	0	
	Ratto Dero	Banguldero	5,217	701	16	0	0	
	Ratto Dero	Bossan	3,950	574	13	421	75	3
	Ratto Dero	Garhi Khuda Bakhsh Bhutto	4,515	655	23	70	10	1
	Ratto Dero	Izzat Ji Wandh	4,347	630	19	1,171	170	8
	Ratto Dero	Jumo Agam	17,595	2,375	22	634	92	9
	Ratto Dero	Lashari	0	0	0	135	20	
	Ratto Dero	Peer Bakhsh Bhutto	1,588	250	9	4,550	700	7
	Ratto Dero	Saidu Dero	2,760	400	18	163	27	5
	Ratto Dero	Tayyab	405	60	6	985	130	2
	Ratto Dero	Waris Dino Machhi	1,670	285	11	72	12	1
Mirpur Khas	Digri	Haji Ghulam Muhammad Nohani	0	0	0	125	15	1
	Digri	Kangoro	450	60	1	0	0	
	Digri	Meer Fateh Khan Talpur	7,000	1,000	7	3,500	500	4
	Digri	Meer Khuda Bakhsh	1,920	320	5	450	90	
	Digri	Pabban-I	265	40	1	0	0	
	Digri	Pabban-li	9,156	1,308	6	8,071	1,153	8
	Digri	Qazi Muhammad Ashraf	2,195	332	4	0	0	
	Digri	Soofan Shah	7,718	1,010	4	1,085	155	4
	Hussain Bux Muree	Alhaj Muhammad Bakhsh Narejo	310	47	5	0	0	
	Hussain Bux Muree	Khan	790	100	8	0	0	
	Hussain Bux Muree	Meer Muhammad Khan / Achan	1,165	187	10	0	0	
	Hussain Bux Muree	Meer Pur Old	2,728	394	34	6,323	830	29
	Hussain Bux Muree	Patoyoon	2,525	307	21	0	0	
	Hussain Bux Muree	Peer Azeem Shah	1,117	185	31	0	0	
	Hussain Bux Muree	Turk Ali Mari	2,186	317	20	0	0	
	Jhuddo	Ahori	780	150	2	0	0	
	Jhuddo	Bakhar	2,635	524	20	0	0	
	Jhuddo	Faqeer Faiz Muhammad Bilalani	0	0	0	0	0	
	Jhuddo	Fazal Bhambharo	988	197	7	0	0	
	Jhuddo	Gunero	1,138	200	5	0	0	
	Jhuddo	Meer Allah Bachayo	13,515	2,646	5	0	0	
	Jhuddo	Meer Khuda Bakhsh	14,900	2,980	5	0	0	
	Jhuddo	Roshanabad	11,558	2,086	18	0	0	

District	Tehsil	Union Council	Number of Temporarily Displaced Persons (Individuals)	Number of TDP Households	Number of Villages with TDP Populations	Number of Returning TDPs (Individuals)	Number of Returning TDP Households	Number of Villages with Returning TDP Populations
	Kot Ghulam Muhammad	Dengan Burgari	3,657	700	8	6,360	1,100	3
	Kot Ghulam Muhammad	Haji Hadi Bakhsh Dhonkai	6,568	821	10	5,144	637	5
	Kot Ghulam Muhammad	Jawar Yasir-I	4,440	711	13	1,080	167	4
	Kot Ghulam Muhammad	Jawar Yasir-II	4,780	675	30	1,580	210	5
	Kot Ghulam Muhammad	Khan Bahadur Sardar Bahadur Nawab Meer Allah Dad Khan Talpur / 10 Mill Mor	16,756	2,418	12	11,495	1,650	6
	Kot Ghulam Muhammad	Khudada / Sikriyari	7,290	1,480	16	5,015	909	15
	Kot Ghulam Muhammad	Lal Shah / Village Lal Shah	21,175	4,200	9	14,020	2,765	8
	Kot Ghulam Muhammad	Meer Ali Bakhsh Talper / Village Imam Wah	12,933	1,270	13	7,011	1,010	14
	Kot Ghulam Muhammad	Meer Ghulam Hussain Talpur	4,490	760	3	9,780	1,848	5
	Kot Ghulam Muhammad	Meer Imam Bakhsh Talpur	1,660	395	4	2,020	397	5
	Kot Ghulam Muhammad	Muhammad Rafi Kachelo Station	0	0	0	250	50	
	Kot Ghulam Muhammad	Raees Khair Muhammad Bhurgari	7,126	1,425	2	5,040	1,008	3
	Kot Ghulam Muhammad	Ubaidullah Bhurgeri	6,020	1,012	13	3,125	548	10
	Shujaabad	Badal Shah	13,036	1,858	20	11,826	1,488	20
	Shujaabad	Doulatpur	3,265	405	7	2,765	405	4
	Shujaabad	Jhuluri-1	30,050	4,295	30	28,006	4,000	22
	Shujaabad	Jhuluri-2	8,458	1,206	20	7,742	1,104	17
	Shujaabad	Kaak	147	21	2	2,702	386	3
	Shujaabad	Khumbhri	12,654	2,209	21	11,034	1,839	21
	Shujaabad	Makhan Samoon	0	0	0	5,047	729	20
	Shujaabad	Sayed Wadal Shah	0	0	0	5,298	883	12
	Shujaabad	Taju Khaskheli	0	0	0	14,830	2,120	20
	Sindhri	Baloch Abad	260	40	6	80	12	2
	Sindhri	Chetori	3,554	506	24	0	0	
	Sindhri	Dher Mitthu Faqeer	980	137	7	0	0	
	Sindhri	Girhore Shareef	1,170	164	10	765	109	8
	Sindhri	Ismail Jo Goth	2,095	327	36	2,185	304	25
	Sindhri	Jhurbi	6,020	850	20	420	60	
	Sindhri	Kheraho	2,050	288	35	2,050	288	35
	Sindhri	Phulladiyoon	3,986	554	23	1,616	216	22
	Sindhri	Samaro Mori / Stop	1,817	260	17	0	0	
	Sindhri	Sindhri	926	128	17	385	53	8
Umer Kot	Kunri	Bustan	16,520	2,753	18	14,000	2,333	18
	Kunri	Chhajaro	5,335	889	11	0	0	
	Kunri	Kunri Maiman	5,386	870	11	5,970	925	6
	Kunri	Nabisar / Nabisar Thar	3,590	772	23	185	40	4
	Kunri	Nawababad / Manjhakar	570	82	15	430	64	12
	Kunri	Shaheed Mai Bakhtawar / Danbharlo	839	159	21	0	0	
	Kunri	Shakh Darelo	10,505	1,754	13	7,440	1,261	13
	Kunri	Sher Khan Chandio	328	65	11	0	0	
	Kunri	Talhi	1,186	278	13	134	25	

District	Tehsil	Union Council	Number of Temporarily Displaced Persons (Individuals)	Number of TDP Households	Number of Villages with TDP Populations	Number of Returning TDPs (Individuals)	Number of Returning TDP Households	Number of Villages with Returning TDP Populations
	Pithoro	Bareji	2,500	470	7	0	0	
	Pithoro	Chhachhro / Syed Ghulam Haider Shah	550	166	4	0	0	
	Pithoro	Ghulam Nabi Shah	13,770	2,550	10	2,655	500	8
	Pithoro	Haji Peer Shah	0	0	0	800	130	4
	Pithoro	Makhdoom Talib Ul Maula / Sadar Din Arisar	5,055	860	14	3,888	560	4
	Pithoro	Shah Mardan Shah / Fareeq Turko Mangrio	0	0	0	8,220	1,429	16
	Samaro	Araro Burghari	3,115	537	11	0	0	
	Samaro	Gulzare Khalil Peer Sarhandi / Bhambhra Haneefabad	4,800	937	5	0	0	
	Samaro	Meer Muhammad Khan Bhurguri / Samaro Road	2,800	680	3	0	0	
	Samaro	Padhrio	2,379	516	15	0	0	
	Samaro	Raees Noor Khan Dhonkai / Cheema Stop	2,490	596	9	0	0	
	Samaro	Samaro	1,325	311	5	0	0	
	Samaro	Satriyoon	3,200	710	9	0	0	
	Samaro	Toban Wari / Toban	2,260	498	7	0	0	
	Umerkot	Dadhro	5,343	899	7	0	0	
	Umerkot	Debho	9,515	1,830	18	11,648	2,240	18
	Umerkot	Faqeer Abdullah	1,180	205	4	0	0	
	Umerkot	Gapno / Village Muhammad Hayyat Gapno	260	50	1	1,951	375	14
	Umerkot	K.S. Atta Muhammad Palli	5,122	915	13	5,400	1,000	10
	Umerkot	Kaplore	0	0	0	0	0	
	Umerkot	Kharoro Syed	19,200	3,200	14	18,600	3,100	13
	Umerkot	Khejrari / Haidre Farm	1,601	295	10	0	0	
	Umerkot	Khokhrapar	0	0	0	0	0	
	Umerkot	Koonjeli / Talho Jonejo	0	0	0	82,500	15,000	
	Umerkot	Meer Wali Muhammad Talpur	275	50	1	0	0	8
	Umerkot	Mehendri Jo Par	0	0	0	0	0	
	Umerkot	New Chhore	111	21	2	0	0	
	Umerkot	Sabho	1,200	250	2	4,000	500	
	Umerkot	Sekhro	0	0	0	0	0	
	Umerkot	Soofi	7,700	1,465	15	10,530	1,950	15
	Umerkot	Syed Haji Mian Shah / Ahori Farm	16,320	2,750	17	15,340	2,520	16
	Umerkot	Wali Dad Palli	0	0	0	3,004	567	12
Total			1,502,045	231,630	2,909	653,738	103,644	927



DTM

IOM DISPLACEMENT TRACKING MATRIX

Contact: DTMPakistan@iom.int
<https://displacement.iom.int/pakistan>

Disclaimer: This document was produced with the financial assistance of the European Union and the Governments of Germany, Switzerland, the United Kingdom and Japan. The views expressed herein can in no way be taken to reflect the official opinion of the aforementioned donors.



Co-funded by
the European Union




Schweizerische Eidgenossenschaft
Confédération suisse
Confederazione Svizzera
Confederaziun svizra

Swiss Agency for Development



UKaid
from the British people



From the People
of Japan