

KEY HIGHLIGHTS



The rainy season in Nigeria typically occurs annually with the greatest concentration of precipitation between the months of June and September. Many states in Nigeria have been affected by unprecedented heavy rainfalls and floods have devastated various communities. Infrastructure, crops, and shelters have been damaged which led to decimated livelihoods and the displacement of numerous households. Over the past months, climate variability and the release of excess water from the Lagdo dam in northern Cameroon, have worsened the flood situation and has resulted in a renewed situation of widespread displacement across Nigeria.¹

Between 28 October and 1 November 2022, DTM, in collaboration with the National Emergency Management Agency (NEMA), the Kogi State Emergency Management Agency (KGSEMA) and the Nigerian Red Cross Society (NCRS) identified 20 locations in Kogi State that were affected by the floods and/or received IDPs that are currently displaced as a result of the floods.² Through a network of 34 key informants and field focal points, and in close coordination with other humanitarian partners and local authorities on the ground, DTM conducted assessments in these locations to inform the humanitarian community of the main needs, vulnerabilities and mobility intentions of the affected population.

FINDINGS

In the eight (8) Local Government Areas (LGAs) of Kogi state that were assessed, DTM identified 19,439 individuals in 3,504 households that were affected by the floods. These individuals included both IDPs that were living in camp-like settings and residents impacted by the floods but remained in their communities.

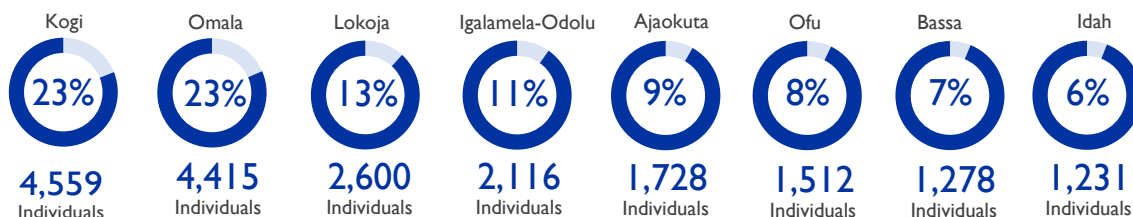
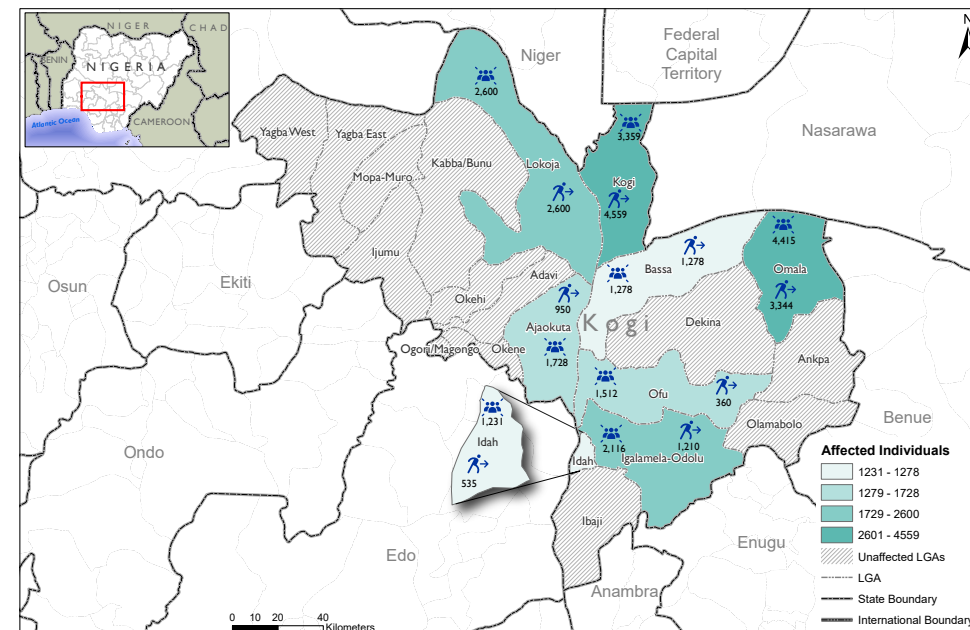


Fig 1.1 Affected population per LGA

¹ IOM Displacement Tracking Matrix, [Nigeria Flood Map Overview as of 24 October 2022 \(October 2022\)](#)

² UN OCHA, [Floods Response: Flash Update 2, \(1 November 2022\)](#)

LGAs AFFECTED BY FLOODS



The depiction and use of boundaries, geographic names, and related data shown on maps and included in this report are not warranted to be error-free, nor do they imply a judgment on the legal status of any territory or any endorsement or acceptance of such boundaries by IOM.

Kogi LGA recorded the highest number of affected persons with 4,559 individuals or 23 per cent of the affected population in the State. Kogi was followed by Omala LGA with 4,415 individuals or 23 per cent of the affected population. Meanwhile, Idah LGA had the least number of affected individuals. All affected persons in Eroko/Abom of Bassa LGA (1,023 individuals) were displaced from Bassa LGA and are currently hosted in Ajaokuta LGA.

Eighty-four per cent (84%) of the houses of the affected population were either partially damaged (69%) or completely damaged (15%).



Click on the link below to download other maps on the flood situation in Kogi state.

[MAP OF IDP POPULATION IN KOGI STATE](#)

[MAP OF AFFECTED POPULATION IN KOGI STATE](#)

Fig 1.2 TIME SINCE DISPLACEMENT

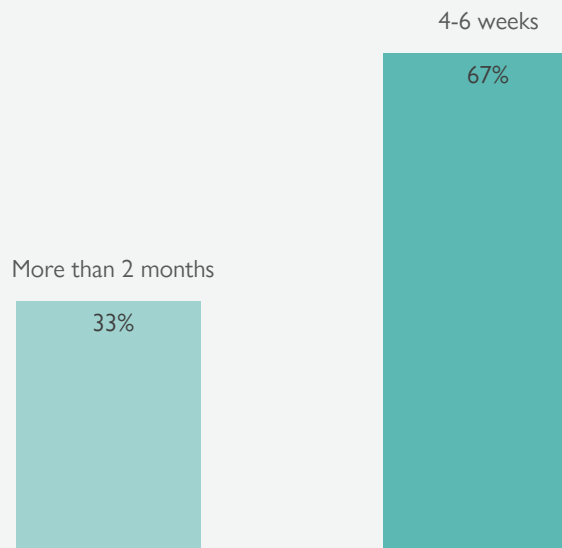
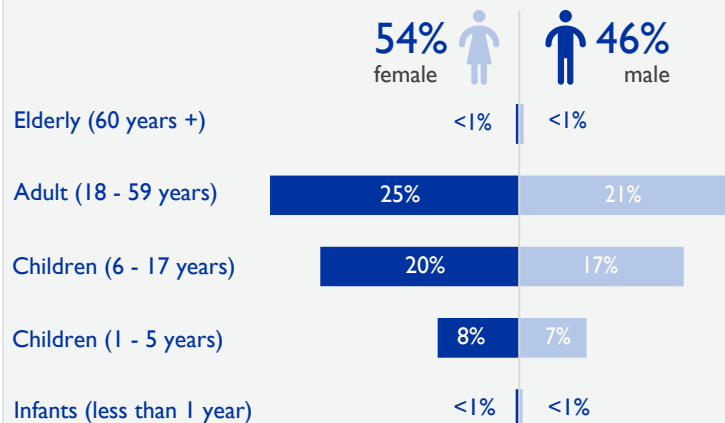


Fig 1.4 DEMOGRAPHIC BREAKDOWN



[To see more comprehensive data on the locations affected, click here](#)

NEEDS

Shelter is the most urgent need of the affected population as reported in 18 locations assessed. Shelter was followed by food, mentioned in 10 per cent of the locations assessed (Icala Edike in Idah LGA and Edeha in Kogi LGA). Among the other needs, non-food items (NFIs) 75%, health related services (70%), WASH (5%), MHPSS (5%) were the ones mentioned in descending order in fig 1.3B below.

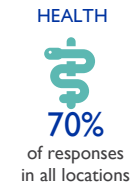


Fig 1.3A Most Urgent Needs

Fig 1.3B Other Needs



[To see more comprehensive data on most urgent needs for each of the locations affected, click here](#)

EDUCATION

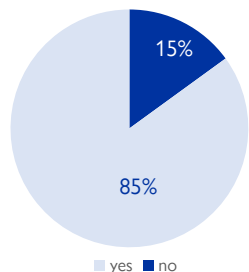


Fig 1.5A Availability of education facilities within 30 minutes walking distance of location

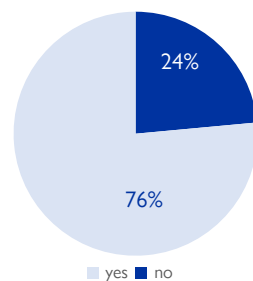


Fig 1.5B Educational activities affected by flood

HEALTH

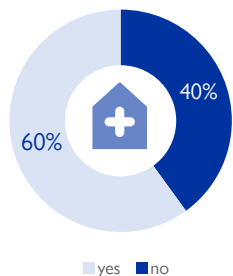


Fig 1.6A Health facilities available

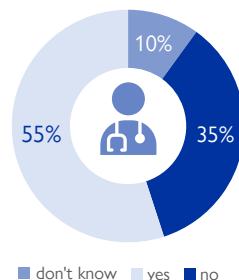


Fig 1.6B Access to healthcare services by persons affected by flooding

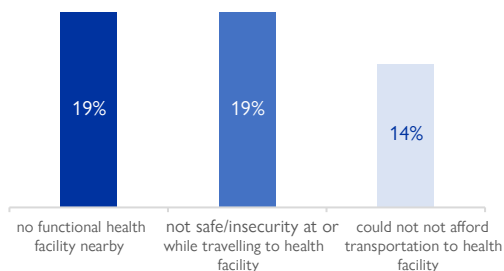


Fig 1.6C Difficulties encountered when attempting to access health services or treatment

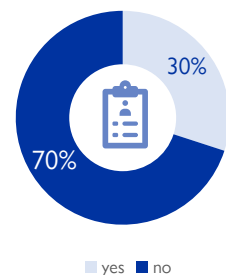


Fig 1.6D Availability of 24 hours emergency health services to flood affected victims

[To see more comprehensive data on education, click here](#)

[To see more comprehensive data on the health conditions of affected population, click here](#)

WASH



7,900

Partially or fully damaged toilets/latrines



43

Partially or fully damaged water points

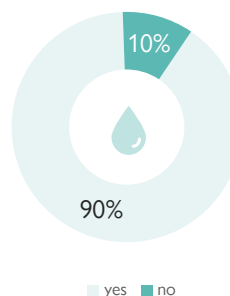


Fig 1.7A Access to water

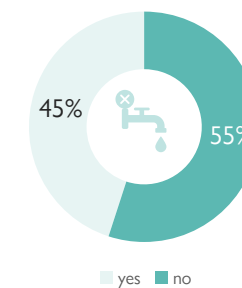


Fig 1.7B Water points have been affected by flooding

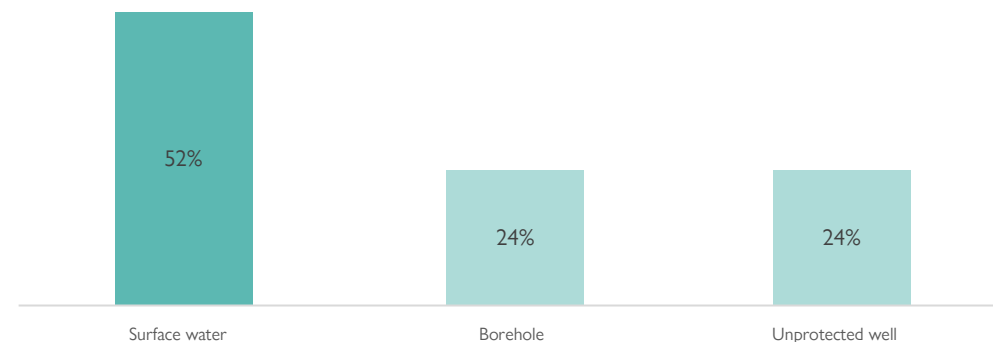


Fig 1.7C Water sources available

[To see more comprehensive data on water, sanitation and hygiene conditions of affected population, click here](#)

SHELTER

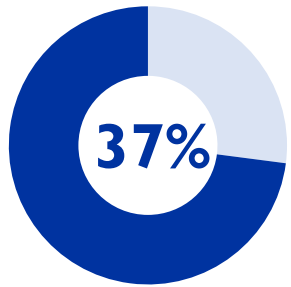


Fig 1.8A Shelters habitable but need repair

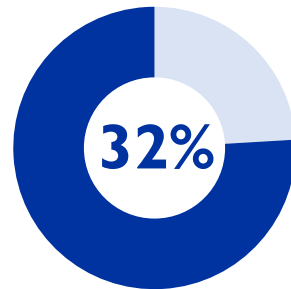


Fig 1.8B Shelters partially damaged but need repairs

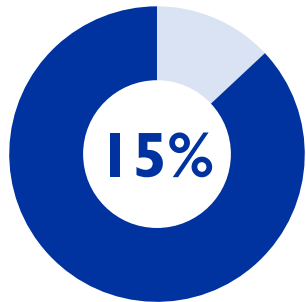


Fig 1.8C Shelters completely destroyed

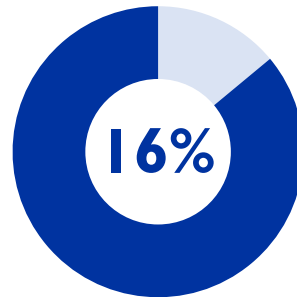


Fig 1.8D Shelters habitable, don't need repairs

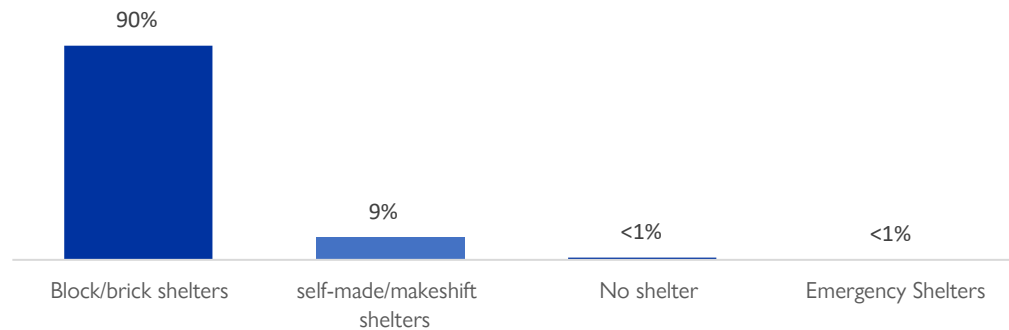


Fig 1.8E Shelter Types

[To see more comprehensive data on the shelter conditions of affected population, click here](#)

LIVELIHOOD



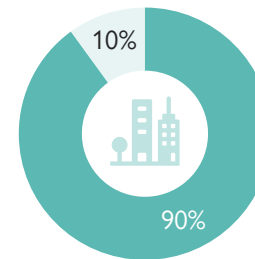
None

Most preferred modality of intervention: **Cash**



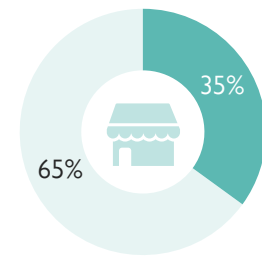
100%

Most preferred modality of intervention: **Hybrid.¹**



yes no

Fig 1.9A Operational (accessible and functional) financial institution in the community



yes no

Fig 1.9B Operational (accessible and functional) market in the community

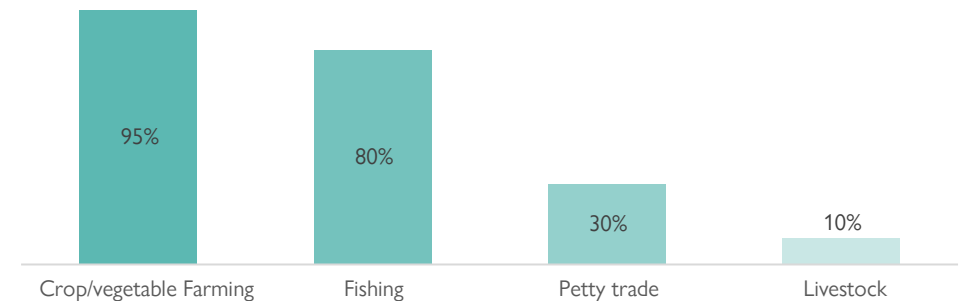


Fig 1.9C Main source of livelihood before the floods

* 1. Hybrid : In cash and kind

[To see more comprehensive data on the livelihood conditions of affected population, click here](#)



Table 1. Number of persons displaced and persons affected by floods in Kogi State*

LGA	Location	Displaced persons	Affected Persons
Ajaokuta	Ami-Ero	210	594
	Kabawa	123	123
	Molumoh	571	889
	Up-Garage	46	122
Bassa	Eroko/Abom	1,023	1,023
	Oguro	255	255
Idah	Icala Edike	210	334
	Ichekene	156	728
	St. Kizito Seminary	169	169
Igalamela-Odolu	Ala Akabe	513	513
	Ala Okpaga	697	697
	Alla Ojobage		906
Kogi	Adankolo New Layout	1,300	2,500
	Akpaku	1,676	1,676
	Edeha	383	383
Lokoja	Galili	2,600	2,600
Ofu	Kabawa Itobe	360	1,512
Omala	Abejukolo	236	653
	Otutubata	3,108	3,762
Grand Total		13,636	19,439



* National Emergency Management Agency (NEMA), [Data on flood-affected persons in Kogi State](#)