



DISPLACEMENT TRACKING MATRIX

MOSUL CORRIDOR EMERGENCY DISPLACEMENT ANALYSIS TRACKING

The Emergency Tracking (ET) system tool is aimed at tracking sudden population displacements or return movements triggered by specific crises. The ET figures are not cumulative, rather they provide a snapshot of the population currently displaced on the indicated date. This dashboard merges three ET datasets: **1) Salah al-Din and Ninewa ET** covers the displacement caused by the military operations in Shirqat and Baiji districts (Salah al-Din governorate), and Qayara sub-district (Ninewa governorate) since mid-June 2016; **2) Hawija ET** covers the displacement due to the clashes in Hawija district (Kirkuk governorate) since August 2016; **3) Mosul Operations ET** covers the displacement caused by military operations since 17 October 2016. The dashboard includes also the displacement caused by the military operations in **Makhmur district** at the end of March 2016.

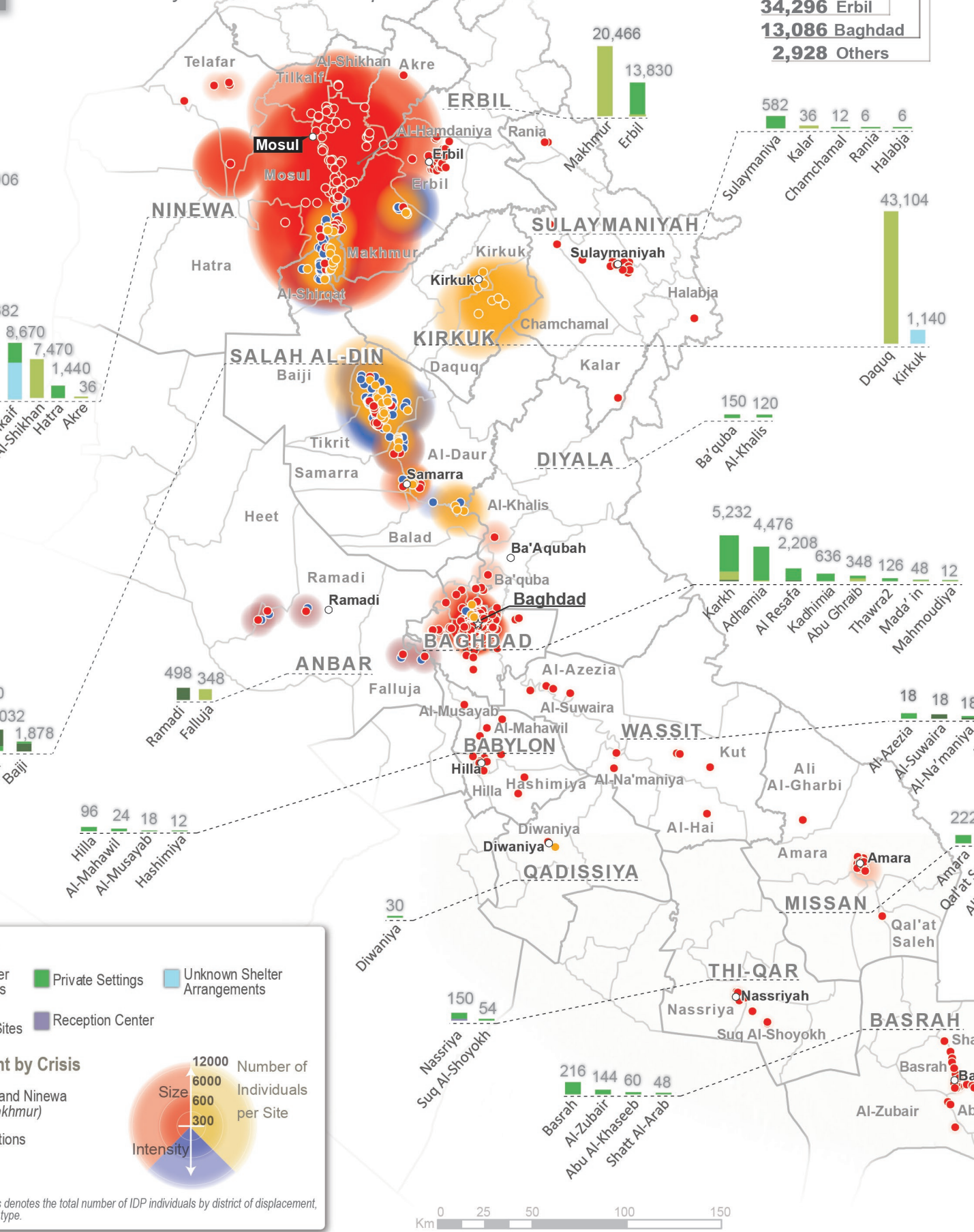
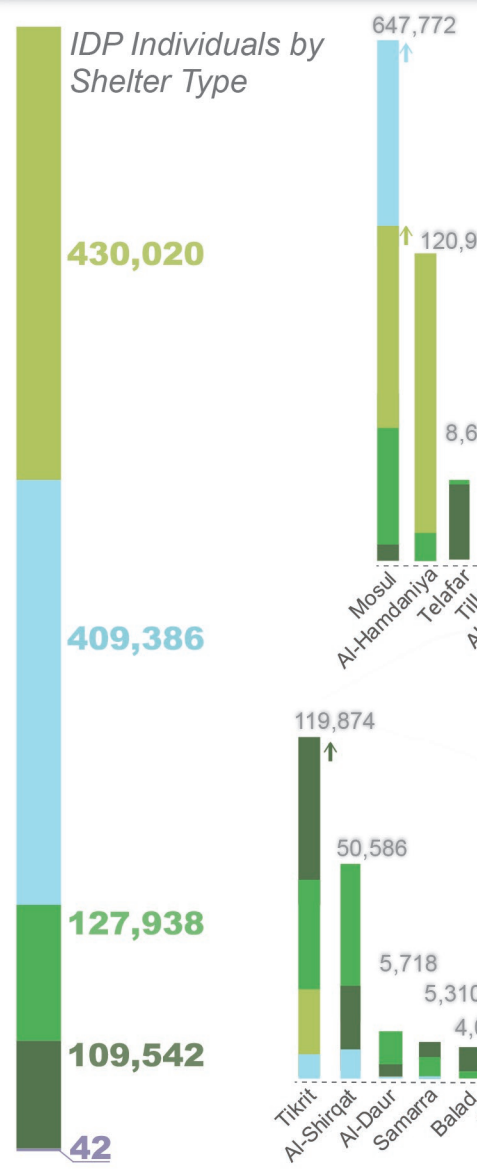
as of 17 SEP 2017

179,488 IDP Families
1,076,928 Individuals¹

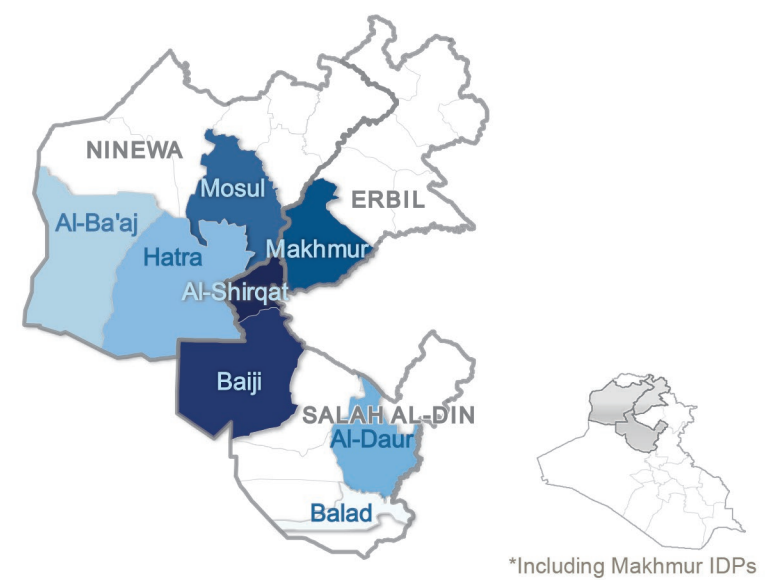
Ninewa 794,976
Salah al-Din 187,398

Kirkuk 44,244
187,398

148,890 IDP individuals by District of Origin - Salah al-Din and Ninewa*



6	Balad
234	Al-Ba'aj
714	Hatra
1,896	Al-Daur
6,468	Mosul
11,346	Makhmur
30,192	Baiji
98,034	Al-Shirqat



102,708 IDP individuals by District of Origin - Al-Hawija



Shelter Type

- Critical Shelter Arrangements
- Private Settings
- Unknown Shelter Arrangements
- Camps/Emergency Sites
- Reception Center

Displacement by Crisis

- Salah al-Din and Ninewa (including Makhmur)
- Mosul Operations
- Al-Hawija

Number of Individuals per Site

- 12000
- 6000
- 600
- 300

Intensity

Stacked column charts denotes the total number of IDP individuals by district of displacement, categorized by shelter type.



¹Figures for number of individual IDPs have been calculated by multiplying the number of families by 6, the average size of an Iraqi family.
Source: Thematic data, IOM-DTM; Administrative, IOM-DTM; Basemap: Esri, USGS, NOAA. This map is for illustration purposes only. Names and boundaries on this map do not imply official endorsement or acceptance by IOM. For more information: iraqdtm@iom.int
map code: K2M8V170918IRQ43FA3L-IOMERBMOSUL1007