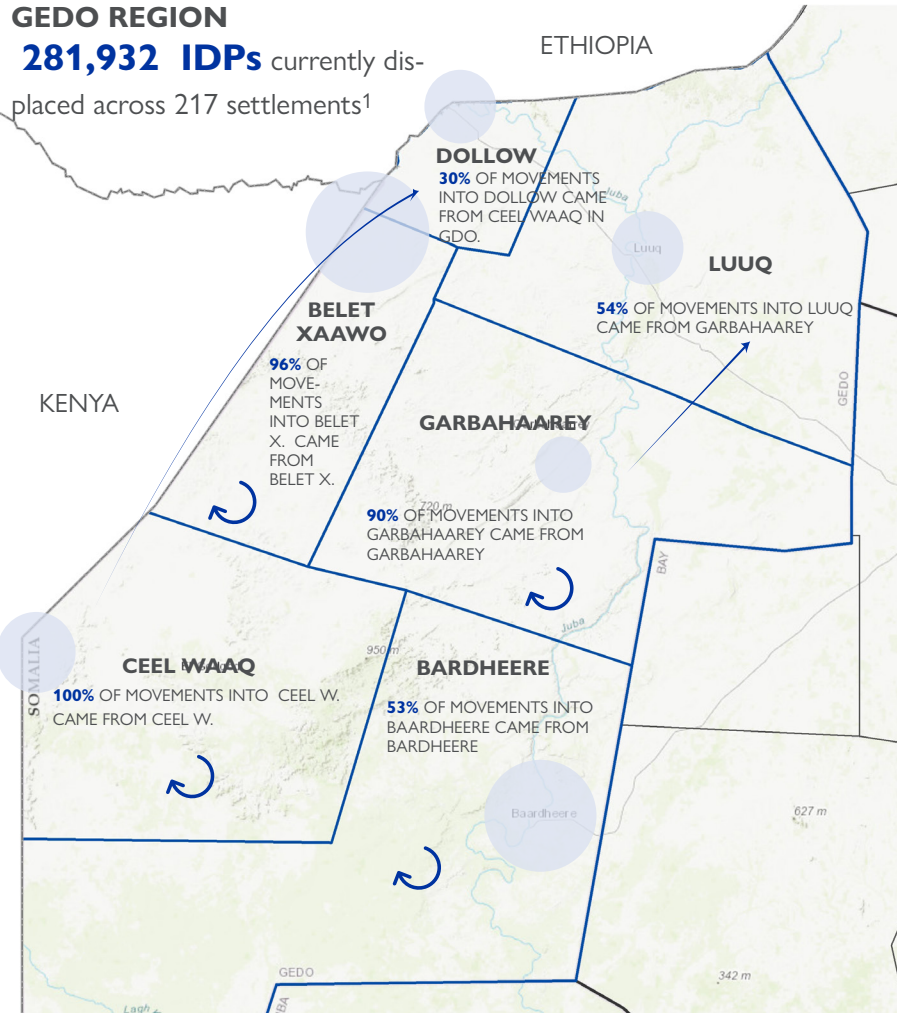




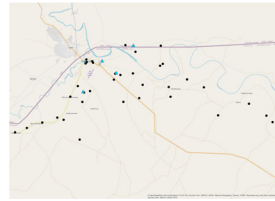


GEDO REGION

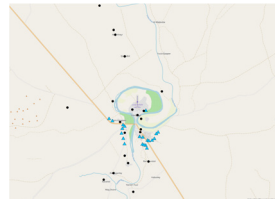
281,932 IDPs currently displaced across 217 settlements¹



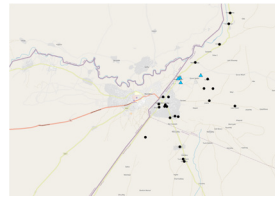
-  Top displacement movements across regions
-  Top displacement movements within districts
-  IDP population size by district main town
-  Blue triangles represent IDP sites and grey dots represent settlements outside IDP sites



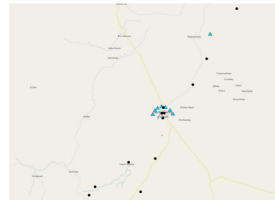
DOLLOW TOWN:
46,264 IDPs across
42 settlements, of which
5 IDP sites



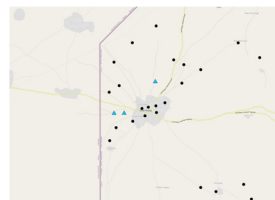
LUUQ TOWN:
37,236 IDPs across
45 settlements, of which
23 IDP sites



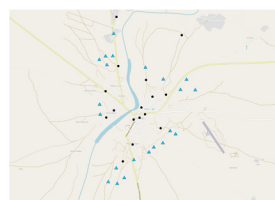
BELET XAAWO TOWN:
99,864 IDPs across
33 settlements, of which
6 IDP sites



GARBAHAAREY TOWN:
4,467 IDPs across
20 settlements, of which
7 IDP sites











CEEL WAAQ TOWN:
15,374 IDPs across
39 settlements, of which
3 IDP sites



BAARDHEERE TOWN:
78,727 IDPs across
38 settlements, of which
22 IDP sites

POPULATION MOBILITY KEY FINDINGS³

-  **217** assessed settlements
-  **7,859** new IDP arrivals
-  **87%** movements within the region
-  **57%** movements within the districts
-  **98%** spontaneous movements
-  **67%** first displacement
-  **65%** travel between 1-2 days
-  **47%** move by motor vehicle

On the 23rd of November 2021, the Federal Government of Somalia declared a state of emergency due to drought. Three failed consecutive rainy seasons have resulted in 90% of the country experiencing severe drought conditions. Based on previous drought induced displacement patterns, people will move from rural to urban areas in search of humanitarian services. In order to monitor drought related displacement, DTM has deployed its Emergency Trend Tracking tool.

Since November 2021, **281,932** individuals have been displaced by drought in Gedo region. An estimated **7,859 IDP** arrived to the assessed settlements since last assessment.

¹Across urban settlements (neighbourhoods in each district main town) and rural settlements (only villages in the periphery of the main towns). ²Total IDP stock number. ³These numbers reflect the findings on the number of new arrivals and not the total IDP stock figure.

SUMMARY ON FIGURES²

District main towns	# Settlements	# IDPs
Baardheere	38	78,727
Belet Xaawo	33	99,864
Ceel Waaq	39	15,374
Doolow	42	46,264
Garbahaarey	20	4,467
Luuq	45	37,236
Grand Total	217	281,932

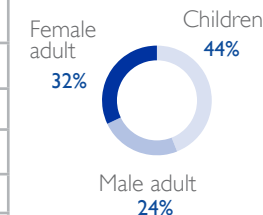
% INDIVIDUALS IN IDP SITES AND OUTSIDE IDP SITES



IDPS DEMOGRAPHIC PROFILE²

District main towns	# IDPs	# Male adults	# Female adults	# Children
Baardheere	78,727	19,221	24,587	34,819
Belet Xaawo	99,864	25,230	30,650	43,984
Ceel Waaq	15,374	5,393	5,735	4,246
Doolow	46,264	9,472	13,888	23,137
Garbahaarey	4,467	1,280	1,422	1,765
Luuq	37,236	6,892	14,380	15,964
Grand Total	281,932	67,488	90,662	123,915

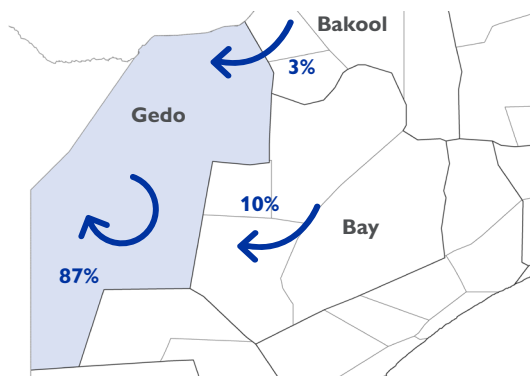
IDPS SEX AND AGE BREAKDOWN



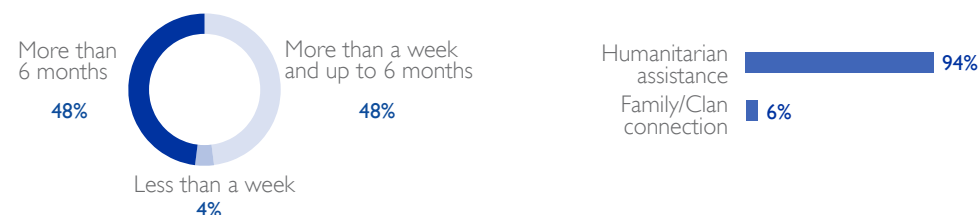
REGION OF ORIGIN³

% IDPs BY REGION OF ORIGIN

Region of origin	% IDPs
Bakool	3%
Bay	10%
Gedo	87%

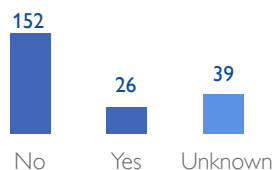


EXPECTED DISPLACEMENT DURATION AND REASON FOR DISPLACEMENT LOCATION³



% IDPs BY DURATION OF INTENTION TO STAY IN CURRENT LOCATION AND MAIN REASON TO CHOOSE CURRENT DISPLACEMENT LOCATION

HUMANITARIAN ASSISTANCE AND NEEDS³

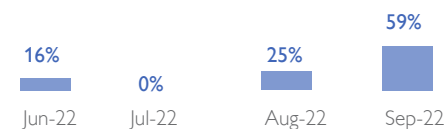


OF SETTLEMENTS REPORTING HUMANITARIAN AND/OR GOVERNMENT ACTORS PROVIDING HUMANITARIAN ASSISTANCE



% IDPs BY 3 MAIN REPORTED NEEDS IN DISPLACEMENT SETTLEMENTS

TIMELINE OF DISPLACEMENT³

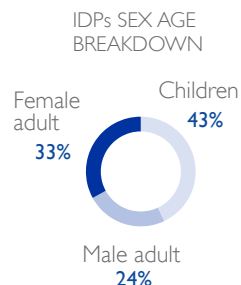


% IDPs PER MONTH OF DISPLACEMENT

²Total IDP stock number. ³These numbers reflect the findings on the number of new arrivals and not the total IDP stock figure.

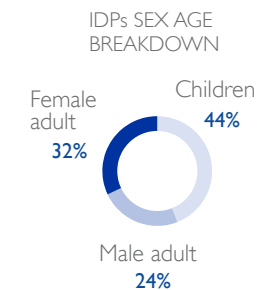
IDP SITES - SUMMARY FIGURES²

District main towns	# IDPs	# IDP sites
Baardheere	41,871	22
Belet Xaawo	15,252	6
Ceel Waaq	1,831	3
Doolow	27,210	5
Garbahaarey	1,910	7
Luuq	27,717	23
Grand Total	115,791	66



OUTSIDE IDP SITES - SUMMARY FIGURES²

District main towns	# IDPs	# non - IDP sites
Baardheere	36,856	16
Belet Xaawo	84,612	27
Ceel Waaq	13,543	36
Doolow	19,054	37
Garbahaarey	2,557	13
Luuq	9,519	22
Grand Total	166,141	151



IDP SITES - EXPECTED DISPLACEMENT DURATION AND REASON FOR DISPLACEMENT LOCATION³



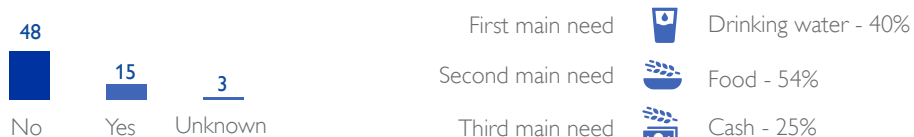
% IDPs BY DURATION OF INTENTION TO STAY IN CURRENT LOCATION AND MAIN REASON TO CHOOSE CURRENT DISPLACEMENT LOCATION

OUTSIDE IDP SITES - EXPECTED DISPLACEMENT DURATION AND REASON FOR DISPLACEMENT LOCATION³



% IDPs BY DURATION OF INTENTION TO STAY IN CURRENT LOCATION AND MAIN REASON TO CHOOSE CURRENT DISPLACEMENT LOCATION

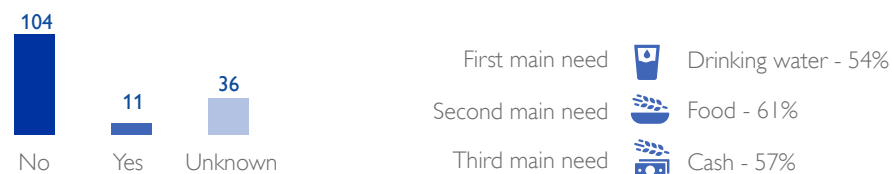
IDP SITES - HUMANITARIAN ASSISTANCE AND NEEDS³



OF SETTLEMENTS REPORTING HUMANITARIAN AND/OR GOVERNMENT ACTORS PROVIDING HUMANITARIAN ASSISTANCE

% IDPs BY 3 MAIN REPORTED NEEDS IN DISPLACEMENT SETTLEMENTS

OUTSIDE IDP SITES - HUMANITARIAN ASSISTANCE AND NEEDS³



OF SETTLEMENTS REPORTING HUMANITARIAN AND/OR GOVERNMENT ACTORS PROVIDING HUMANITARIAN ASSISTANCE

% IDPs BY 3 MAIN REPORTED NEEDS IN DISPLACEMENT SETTLEMENTS

²Total IDP stock number. ³These numbers reflect the findings on the number of new arrivals and not the total IDP stock figure.

POPULATION CHANGES BETWEEN ROUNDS BY DISTRICT²

IDPs per round

District main town	Round 8 (09/04-13/04)	Round 9 (16/04-20/04)	Round 10 (23/04-27/04)	Round 11 (14/05-18/05)	Round 12 (21/05-25/05)	Round 13 (28/05-01/06)	Round 14 (04/06-08/06)	Round 15 (10/06-15/06)	Round 16 (18/06-22/06)	Round 17 (25/06-29/06)	Round 18 (02/07-06/07)	Round 19 (10/07-14/07)	Round 20 (16/07-20/07)	Round 21 (23/07-27/07)	Round 22 (30/07-03/08)	Round 23 (06/08-10/08)	Round 24 (13/08-17/08)	Round 25 (20/08-24/08)	Round 26 (27/08-31/08)	Round 27 (03/09-07/09)
Baardheere	57,658	58,696	59,772	57,833	59,358	66,185	64,813	65,361	65,568	65,521	65,633	66,067	67,103	65,775	68,500	72,098	75,687	75,419	78,003	78,727
Belet Xaawo	67,836	69,186	69,012	70,251	71,504	72,510	72,984	74,802	76,632	77,856	78,654	80,016	83,394	85,544	88,058	90,448	92,318	94,902	97,428	99,864
Ceel Waaq	9,420	9,539	9,517	10,110	10,381	10,666	10,915	11,268	11,719	12,209	12,678	13,034	13,389	13,727	14,049	14,314	14,567	14,840	15,113	15,374
Doolow	3,714	3,834	4,421	26,911	28,721	30,157	31,348	32,485	33,533	34,711	35,917	36,811	37,845	38,812	40,150	41,148	42,425	43,571	45,004	46,264
Garbahaarey	2,513	2,602	2,643	3,065	2,975	3,040	3,100	3,280	3,265	3,385	3,440	3,430	3,585	3,695	3,780	3,878	4,103	4,053	4,285	4,467
Luuq	35,962	36,021	36,002	35,828	34,763	34,760	35,092	35,482	35,566	35,662	35,836	36,129	36,388	36,585	36,600	36,726	36,726	36,995	37,109	37,236
Total	177,103	179,878	181,367	203,998	207,702	217,318	218,252	222,678	226,283	229,344	232,158	235,487	241,704	244,138	251,137	258,612	265,826	269,780	276,942	281,932

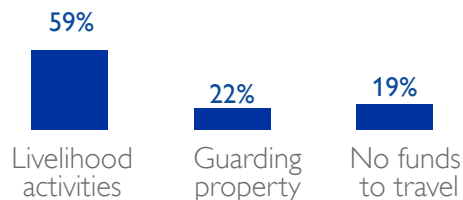
Settlements covered per round

District main town	Round 8 (09/04-13/04)	Round 9 (16/04-20/04)	Round 10 (23/04-27/04)	Round 11 (14/05-18/05)	Round 12 (21/05-25/05)	Round 13 (28/05-01/06)	Round 14 (04/06-08/06)	Round 15 (10/06-15/06)	Round 16 (18/06-22/06)	Round 17 (25/06-29/06)	Round 18 (02/07-06/07)	Round 19 (10/07-14/07)	Round 20 (16/07-20/07)	Round 21 (23/07-27/07)	Round 22 (30/07-03/08)	Round 23 (06/08-10/08)	Round 24 (13/08-17/08)	Round 25 (20/08-24/08)	Round 26 (27/08-31/08)	Round 27 (03/09-07/09)
Baardheere	38	38	38	38	38	38	38	38	38	38	38	38	38	38	38	38	38	38	38	38
Belet Xaawo	31	31	31	31	31	31	31	32	33	33	33	33	33	33	33	33	33	33	33	33
Ceel Waaq	39	39	39	39	39	39	39	39	39	39	39	39	39	39	39	39	39	39	39	39
Doolow	43	42	42	42	42	42	42	42	42	42	42	42	42	42	42	42	42	42	42	42
Garbahaarey	20	20	20	19	20	20	20	20	19	20	20	20	20	20	20	20	20	20	20	20
Luuq	45	45	45	45	45	45	45	45	45	45	45	45	45	45	45	45	45	45	45	45
Total	216	215	215	214	215	215	215	216	216	217	217	217	217	217	217	217	217	217	217	217

INFORMATION ON THE COMMUNITY OF ORIGIN³



% KEY INFORMANTS WHO REPORTED THAT ALL THOSE WHO LIVED IN THE IDPs COMMUNITIES OF ORIGIN FLED



% INDIVIDUALS BY REASON FOR STAYING BEHIND IN THE IDPs COMMUNITIES OF ORIGIN

96%

% IDPs FLED DIRECTLY INTO THE CURRENT DISPLACEMENT SITE

²Total IDP stock number. ³These numbers reflect the findings on the number of new arrivals and not the total IDP stock figure.

CONTEXT AND METHODOLOGY

The Emergency Tracking Tool (ETT) is one of DTM's global components and the objective is to quickly collect information on sudden displacements or population movements triggered by conflicts, natural disasters and/or organized/spontaneous returns. The data collected is of a rapid nature and to help prioritise humanitarian response. It includes information on population groups, displacement location, date and reasons of displacement and priority needs.

As the drought continues to worsen with displacement increasing in Somalia DTM is piloting an ETT tool in Gedo region to monitor displacement trends and hotspots in support of operational planning. During the 2017 drought, DTM Somalia conducted a country wide ETT and the data from that period indicated the highest numbers of displaced individuals were observed in Bay, Banadir and Gedo regions. Based on this and due to IOM's operational presence in Gedo region, DTM decided to deploy an ETT pilot in Gedo region. In addition, based on previous drought induced displacement patterns, the humanitarian community expects that people will move from rural to urban areas in search of humanitarian services. Consequently, this pilot, which concentrates only on drought induced displacements, focuses on the main urban centers and surrounding villages for each district.

This pilot has been set-up in two steps:

- 1- A "baseline assessment" – as on the 23rd of November 2021, the Federal Government of Somalia declared a state of emergency due to drought, the first round of data collection (between January 23, 2022 and February 7, 2022) was a baseline exercise to collect the number of individuals that had been displaced by drought since November 2021.
- 2- For the following rounds of data collection, DTM enumerators continue to collect the number of individuals that had been displaced by drought since November 2021. However, by comparing the updated IDPs figures to the baseline or previous rounds, DTM team can inform the response on new arrivals and departures for each settlement, as well as on key indicators on the new arrivals (region of origin, humanitarian needs and assistance, timeline of displacement, etc.).

The data is collected through Key Informant Interviews (KIIs) at the settlement level, from Saturday to Wednesday every week. All locations assessed are monitored each week.

LIMITATIONS

The data is collected through Key Informant Interviews (KIIs), consequently the findings should be considered as estimates. The data is also captured for the "majority of the people displaced within a location". For example, the place of origin assessed for the IDPs in one location, is the place of origin of the majority of these IDPs. The detailed information on all places of origin is not collected and reported.

The information provided is related to a specific event (ongoing drought) and does not provide an overview of all population movements within a location. Moreover, the exercise covers the main urban centres and surrounding areas in each district, consequently none of the districts have a full coverage. The GPS coordinates collected can be approximations and are not always exact locations.

DISCLAIMERS AND DEFINITIONS

The maps in this report are for illustrative purposes only. Representations and the use of boundaries and geographical names on these maps may include errors and do not imply judgment of the legal status of a territory, nor official recognition or acceptance of these boundaries by IOM.

Definitions:

Urban settlements: neighborhoods located in the main administrative town of each district.

Rural settlements: villages outside of cities and towns.

IDP sites: camp and camp-like settings hosting IDPs.

Spontaneous displacement: is an individual or group who initiate and proceed with their migration plans without any outside assistance from the federal/regional authorities or any other type of international or national assistance. Organized movement is characterized by external support to the persons on the move, the support could be logistical or financial.

Drought induced displacements: people are displaced totally or partially because of the drought.