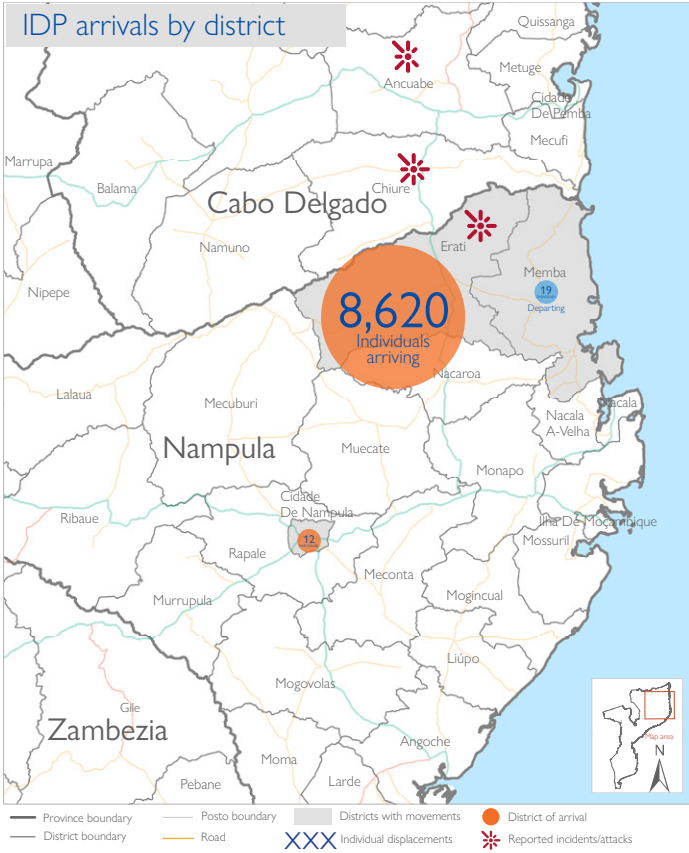


IDP arrivals by district



Fear of attacks and subsequent confirmed attacks in Ancuabe, Chiure, Memba and Erati districts by Non-State Armed Groups triggered 8,651 individual displacement movements within Erati, Memba and Cidade De Nampula. Verification of IDPs are ongoing across localities in Odinepa and Alua Posto (Erati District). Current reported estimates may include individuals displaced by earlier attacks reported across Southern Cabo Delgado districts 2022.

Conflict-affected populations across Erati District are initially estimated to be as many as 38,000 Individuals/8,000 Households. However, verification of IDPs is ongoing across localities in Odinepa and Alua Posto (Erati District). Current reported estimates of 8,651 individuals may include individuals displaced by earlier attacks reported across Southern Cabo Delgado districts 2022. Records include 386 Internally Displaced Persons (IDPs) identified with vulnerabilities. At least 99% of these movements are arrivals in Erati, less than 1% in Cidade de Nampula.

The objective of the Emergency Tracking Tool (ETT) - Movement Alert is to collect information on large and sudden population movements, and to provide support to the humanitarian response partners by disseminating data on IDPs to support effective humanitarian response to the affected population. Information is collected through key informants interviews or direct observation. This dashboard provides basic information on displacements, and additional information can be shared upon request.

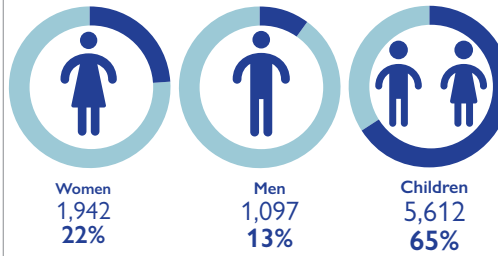
DISCLAIMER: The depiction and use of boundaries, geographic names, and related data shown on maps and included in this report are not warranted to be error free nor do they imply judgment on the legal status of any territory, endorsement or acceptance of such boundaries by IOM.

URGENT NEEDS

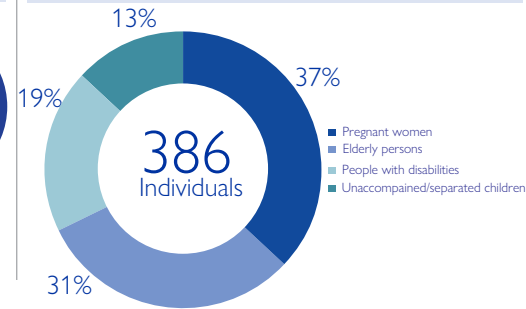


Urgent needs are calculated by weighting the total number of IDP arrivals in each group against the stated priority

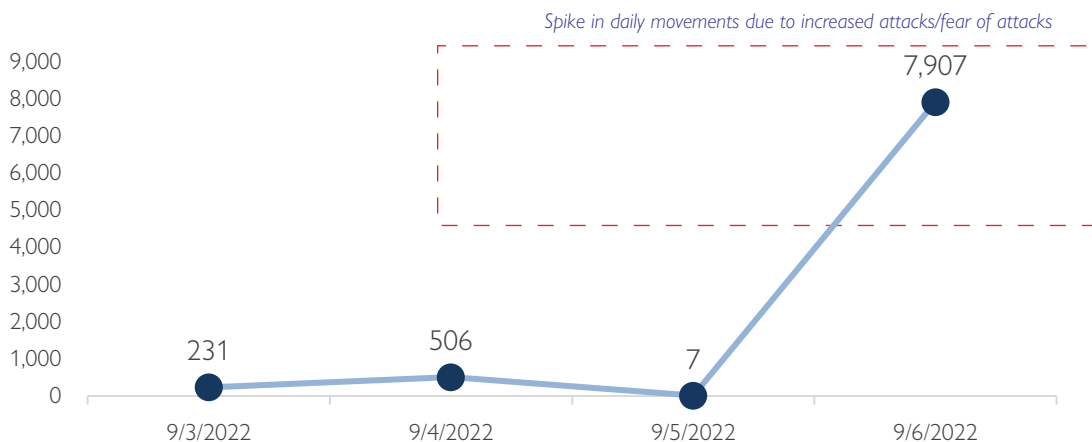
DEMOGRAPHIC PROFILE



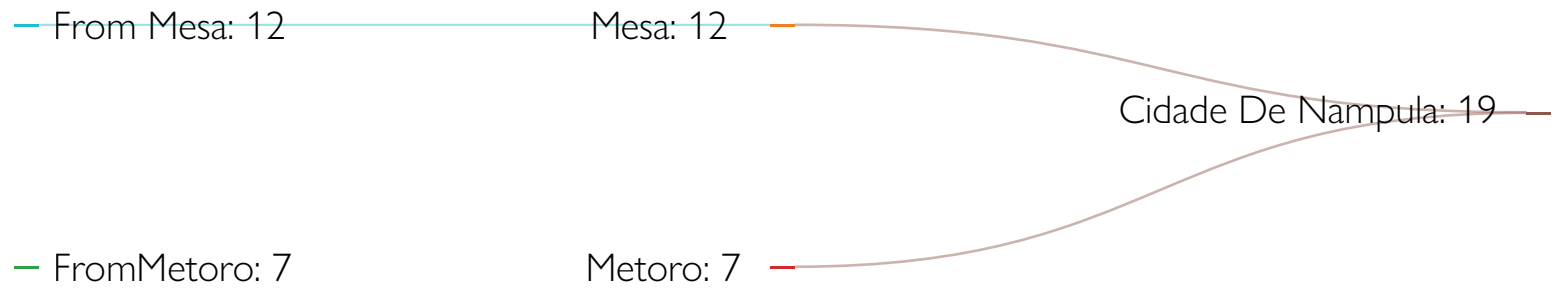
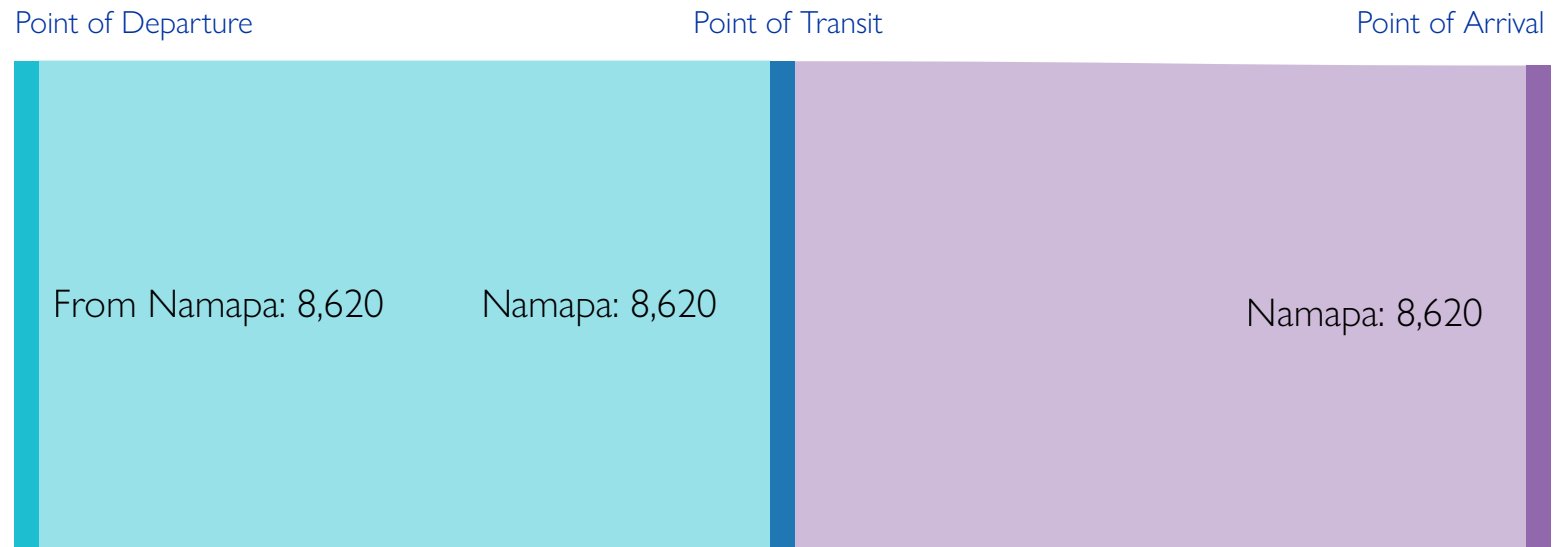
VULNERABILITIES



NUMBER OF INDIVIDUALS (3rd - 6th SEPTEMBER 2022)



MOVEMENT FLOWS (ARRIVALS AT POST LEVEL)



VULNERABILITIES (ARRIVALS AT LOCALITY LEVEL)

District/Locality	Total number of Individuals	Total number of Households	Unaccompanied / Separated children	Pregnant women	Elderly	Persons with disability
Erati	8,620	1,974	50	141	119	76
Namapa	8389	1919	49	135	115	71
Odinepa	231	55	1	6	4	5
Cidade De Nampula	19	3	0	0	0	0
Militar	5	1	0	0	0	0
Muatata	7	1	0	0	0	0
Namicopo	7	1	0	0	0	0
Grand Total	8,639	1,977	50	141	119	76

Supported by :



Website : <https://displacement.iom.int/mozambique>
Feedback: DTMMozambique@iom.int
[@IOM_Mozambique](https://twitter.com/IOM_Mozambique)

When quoting, paraphrasing, or in any other way using the information mentioned in this report, the source needs to be stated appropriately as follows: : "The International Organization for Migration September, 2022, Displacement Tracking Matrix"