

Gedo region remains home for most people affected by the prolonged drought, conflict and disease outbreak. Belet Xaawo town, the most populated location in Belet Xaawo district, hosts a significant number of IDPs. In comparison to [DTM's February data](#), there has been a three-fold increase (21,000 people) of IDPs in Belet Xaawo.

In order to better understand the geographic distribution of displacement sites, population estimates, and available services, IOM Somalia-DTM rolled out the Emergency Tracking Tool (ETT) in May 2017. Data collected through this tool allows partners to have data the number and situation of people currently residing in each displacement site in order to plan and monitor service delivery.

 **31,789**

Number of IDPs in Belet Xaawo town as of 22nd May 2017

 **67**

IDP sites

19 Data collection was conducted between 5th and 22nd May 2017, through key informant interviews.

AGE DISAGGREGATION OF IDPs

Children (0-5 years)	4,023
Children (6-17 years)	5,503
Adults (18-59 years)	20,642
Elders (60+ years)	1,519
Unaccompanied children (below 18 years)	102

AGE OF SETTLEMENT

Less than 3 months	2%
6 Months	4%
Greater than a year	94%


*as a fraction of total IDPs

PRIORITY NEEDS**

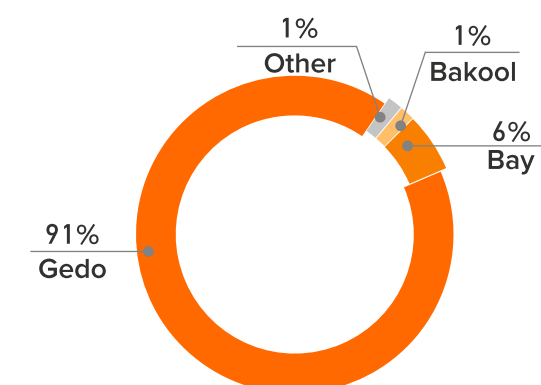
Food	55
Medical Services	46
Sanitation and Hygiene	35

**Number of affected IDP sites

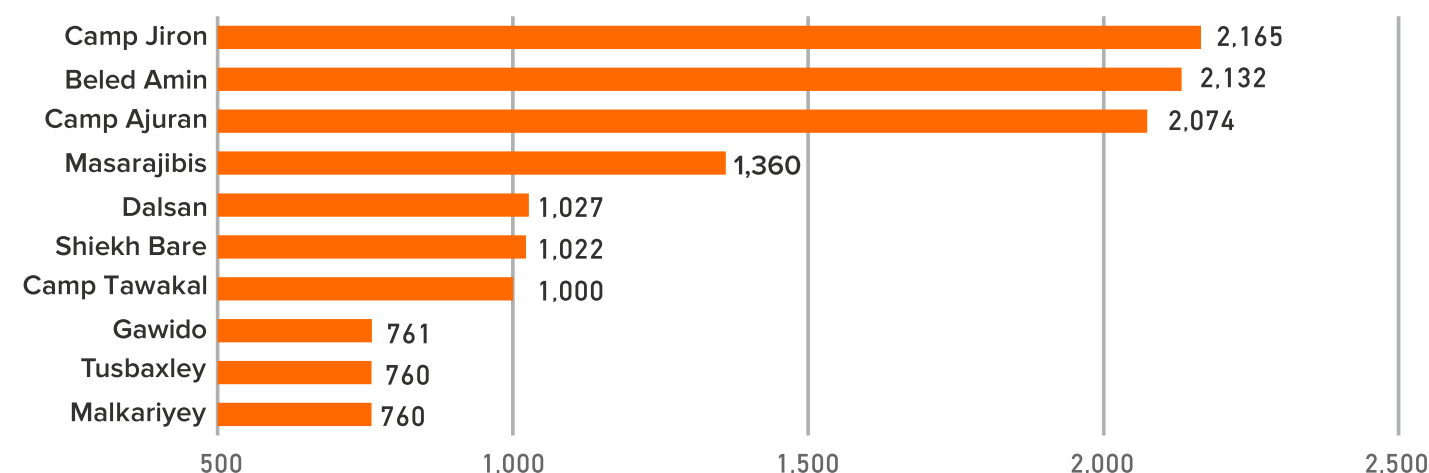
IDP SETTLEMENTS BY TYPE






ORIGIN OF IDPs BY REGION



LOCATIONS WITH MOST IDPs



FOR MORE INFORMATION

 iomsomaliadtm@iom.int
 <http://www.globaldtm.info/somalia>
 Data-set and reports are available [here](#)