

287
Households (HH)

1417
Individuals

Round 18
31 August 2017

Site ID	AD_S003
Site Type	Camp
Site Classification	Spontaneous
Site Open Date	8-Sep-14
Admin 1	ADAMAWA
Admin 2	YOLA SOUTH
Admin 3	NAMTARI
Latitude	9.196240
Longitude	12.385530

DEMOGRAPHICS

Age/Sex	<1 year	1-5 years	6-17 years	18-59 years	>60 years	Total
Male	35	194	253	111	4	597
Female	30	301	240	244	5	820
Total	65	495	493	355	9	1,417

VULNERABLE GROUPS

Pregnant Women	35	2.5%
Breastfeeding Mothers	145	10.2%
Persons with Physical Disabilities	6	0.4%
Persons with Mental Disabilities	0	0.0%
Single Female Headed Households	35	2.5%
Single Male Headed Households	0	0.0%
Older Persons	9	0.6%
Total	230	16.2%

MOBILITY

Place of Origin of Largest IDP Group	BORNO	GWOZA	GWOZA TOWN GADAMAYO
Place of Origin of 2nd Largest IDP Group	NULL	NULL	NULL
Area of intended return for Largest IDP Group	Place of origin		
Barriers to return home for Largest IDP Group	Lack of safety		

SITE MANAGEMENT AGENCY (SMA)

Type of SMA	Government	Agency Name	NEMA
SMA Contact Name	NEMA	Phone Number	NULL

SERVICES

SHELTER

% families living outside (no shelter)	None	Most needed NFIs	Mosquito nets
% families living in emergency shelter	<25%	% HHs with mosquito nets	<25%
% families living in makeshift shelter	>75%	% HHs with access to safe cooking facilities	<25%
% families living indoors (solid walls)	None	% HHs with access to electricity	<50%

HEALTH

Location of health facilities/services	On-site (<3 km)	Access to health facility/services	Yes
Health facilities/services provider	Government	Most prevalent health problems	Fever

WASH

Location of site's main water source	On-site (<10 mn)	Total number functioning toilets	40
Liters of water per person per day	10 - 15 ltr	Separate male/female toilets	Yes
Main problems with drinking water	None	Separate male/female bathing areas	Yes

FOOD

Access to food	Yes, on site	Frequency of food distribution	Once a month
Access to market	Yes	Supplementary feeding for pregnant/lactant mothers?	No
Most common source for obtaining food	Distribution	Supplementary feeding for children?	No

PROTECTION

Security provided on-site	Yes	GBV referral mechanism in place	No
Main security provider	Military	Number of women friendly spaces	0
Most common type of security incident	None	Number of child friendly spaces	0
Most common type of GBV incident	None	Most reported problem in receiving support	None

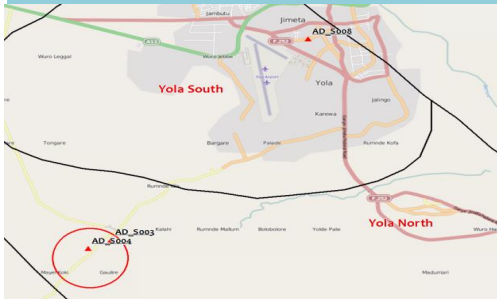
EDUCATION

Location of nearest education facility	On-site	Number of families with source of income	200
% children going to school	>75%	Access to income generating activities	Yes

LIVELIHOOD

COMMUNICATION

Main source for obtaining information	Military official	Main topic of information requested	Safety and Security
---------------------------------------	-------------------	-------------------------------------	---------------------



287
Households (HH)

1360
Individuals

Round 18
31 August 2017

Site ID	AD_S004
Site Type	Camp
Site Classification	Spontaneous
Site Open Date	6-Aug-14
Admin 1	ADAMAWA
Admin 2	YOLA SOUTH
Admin 3	NAMTARI
Latitude	9.192880
Longitude	12.376140

DEMOGRAPHICS

Age/Sex	<1 year	1-5 years	6-17 years	18-59 years	>60 years	Total
Male	23	142	215	284	20	684
Female	20	103	259	280	14	676
Total	43	245	474	564	34	1,360

VULNERABLE GROUPS

Pregnant Women	30	2.2%
Breastfeeding Mothers	46	3.4%
Persons with Physical Disabilities	5	0.4%
Persons with Mental Disabilities	0	0.0%
Single Female Headed Households	15	1.1%
Single Male Headed Households	9	0.7%
Older Persons	34	2.5%
Total	139	10.2%

MOBILITY

Place of Origin of Largest IDP Group	BORNO	GWOZA	NULL
Place of Origin of 2nd Largest IDP Group	NULL	NULL	NULL
Area of intended return for Largest IDP Group	Place of origin		
Barriers to return home for Largest IDP Group	Lack of safety		

SITE MANAGEMENT AGENCY (SMA)

Type of SMA	None	Agency Name	NULL
SMA Contact Name	NULL	Phone Number	NULL

SERVICES

SHELTER

% families living outside (no shelter)	None	Most needed NFIs	Blankets/Mats
% families living in emergency shelter	<25%	% HHs with mosquito nets	<25%
% families living in makeshift shelter	>75%	% HHs with access to safe cooking facilities	<50%
% families living indoors (solid walls)	None	% HHs with access to electricity	None

HEALTH

Location of health facilities/services	On-site (<3 km)	Access to health facility/services	Yes
Health facilities/services provider	Government	Most prevalent health problems	Malaria

WASH

Location of site's main water source	On-site (<10 mn)	Total number functioning toilets	110
Liters of water per person per day	5 - 10 ltr	Separate male/female toilets	Yes
Main problems with drinking water	None	Separate male/female bathing areas	Yes

FOOD

Access to food	Yes, on site	Frequency of food distribution	Irregular
Access to market	Yes	Supplementary feeding for pregnant/lactant mothers?	No
Most common source for obtaining food	Cash	Supplementary feeding for children?	No

PROTECTION

Security provided on-site	Yes	GBV referral mechanism in place	No
Main security provider	Self organized	Number of women friendly spaces	0
Most common type of security incident	None	Number of child friendly spaces	0
Most common type of GBV incident	None	Most reported problem in receiving support	None

EDUCATION

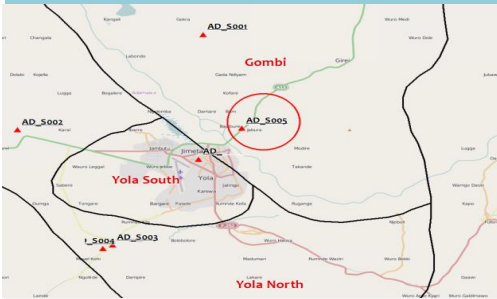
Location of nearest education facility	On-site
% children going to school	>75%

LIVELIHOOD

Number of families with source of income	26
Access to income generating activities	Yes

COMMUNICATION

Main source for obtaining information	Local leader/Community leader	Main topic of information requested	Safety and Security
---------------------------------------	-------------------------------	-------------------------------------	---------------------


24

Households (HH)

104

Individuals

Round 18

31 August 2017

Site ID	AD_S005
Site Type	Camp
Site Classification	Spontaneous
Site Open Date	NULL
Admin 1	ADAMAWA
Admin 2	GIREI
Admin 3	MODIRE/ VINIKILANG
Latitude	9.303290
Longitude	12.473780

DEMOGRAPHICS

Age/Sex	<1 year	1-5 years	6-17 years	18-59 years	>60 years	Total
Male	2	5	18	27	3	55
Female	1	12	17	17	2	49
Total	3	17	35	44	5	104

VULNERABLE GROUPS

Pregnant Women	2	1.9%
Breastfeeding Mothers	8	7.7%
Persons with Physical Disabilities	8	7.7%
Persons with Mental Disabilities	0	0.0%
Single Female Headed Households	0	0.0%
Single Male Headed Households	3	2.9%
Older Persons	5	4.8%
Total	26	25.0%

MOBILITY

Place of Origin of Largest IDP Group	BORNO	GWOZA	NULL
Place of Origin of 2nd Largest IDP Group	BORNO	CHIBOK	NULL
Area of intended return for Largest IDP Group	Place of origin		
Barriers to return home for Largest IDP Group	House damaged/destroyed		

SITE MANAGEMENT AGENCY (SMA)

Type of SMA	None	Agency Name	NULL
SMA Contact Name	NULL	Phone Number	NULL

SERVICES
SHELTER

% families living outside (no shelter)	None	Most needed NFIs	Blankets/Mats
% families living in emergency shelter	>75%	% HHs with mosquito nets	<50%
% families living in makeshift shelter	<25%	% HHs with access to safe cooking facilities	<25%
% families living indoors (solid walls)	None	% HHs with access to electricity	None

HEALTH

Location of health facilities/services	Off-site (<3 km)	Access to health facility/services	Yes
Health facilities/services provider	Government	Most prevalent health problems	Malaria

WASH

Location of site's main water source	On-site (<10 mn)	Total number functioning toilets	6
Liters of water per person per day	10 - 15 ltr	Separate male/female toilets	No
Main problems with drinking water	None	Separate male/female bathing areas	No

FOOD

Access to food	Yes, off site	Frequency of food distribution	Irregular
Access to market	Yes	Supplementary feeding for pregnant/lactant mothers?	No
Most common source for obtaining food	Cash	Supplementary feeding for children?	No

PROTECTION

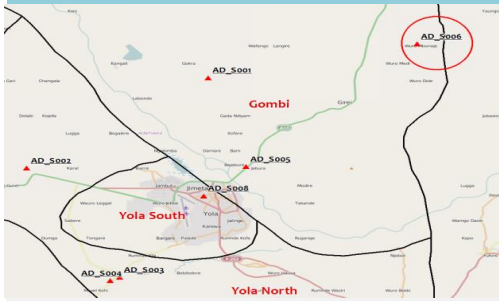
Security provided on-site	Yes	GBV referral mechanism in place	No
Main security provider	Local Authorities	Number of women friendly spaces	0
Most common type of security incident	None	Number of child friendly spaces	0
Most common type of GBV incident	None	Most reported problem in receiving support	None

EDUCATION

Location of nearest education facility	Off-site	Number of families with source of income	2
% children going to school	<25%	Access to income generating activities	Yes

LIVELIHOOD
COMMUNICATION

Main source for obtaining information	Friends, neighbors and family	Main topic of information requested	Other relief assistance
---------------------------------------	-------------------------------	-------------------------------------	-------------------------



375
Households (HH)

1783
Individuals

Round 18
31 August 2017

Site ID	AD_S006
Site Type	Camp
Site Classification	Spontaneous
Site Open Date	23-Sep-14
Admin 1	ADAMAWA
Admin 2	FUFORE
Admin 3	PARIYA
Latitude	9.418500
Longitude	12.597280

DEMOGRAPHICS

Age/Sex	<1 year	1-5 years	6-17 years	18-59 years	>60 years	Total
Male	13	67	631	364	32	1,107
Female	14	56	427	155	24	676
Total	27	123	1,058	519	56	1,783

VULNERABLE GROUPS

Pregnant Women	5	0.3%
Breastfeeding Mothers	47	2.6%
Persons with Physical Disabilities	0	0.0%
Persons with Mental Disabilities	0	0.0%
Single Female Headed Households	0	0.0%
Single Male Headed Households	0	0.0%
Older Persons	56	3.1%
Total	108	6.1%

MOBILITY

Place of Origin of Largest IDP Group	BORNO	GWOZA	GWOZA WAKANE / BULABULIN
Place of Origin of 2nd Largest IDP Group	BORNO	GWOZA	GUDUF NAGADIYO
Area of intended return for Largest IDP Group	Place of origin		
Barriers to return home for Largest IDP Group	Lack of safety		

SITE MANAGEMENT AGENCY (SMA)

Type of SMA	None	Agency Name	NULL
SMA Contact Name	NULL	Phone Number	NULL

SERVICES

SHELTER

% families living outside (no shelter)	None	Most needed NFIs	Blankets/Mats
% families living in emergency shelter	None	% HHs with mosquito nets	<50%
% families living in makeshift shelter	<75%	% HHs with access to safe cooking facilities	<25%
% families living indoors (solid walls)	<50%	% HHs with access to electricity	<25%

HEALTH

Location of health facilities/services	On-site (<3 km)	Access to health facility/services	Yes
Health facilities/services provider	NGO	Most prevalent health problems	Malaria

WASH

Location of site's main water source	On-site (<10 mn)	Total number functioning toilets	40
Liters of water per person per day	10 - 15 ltr	Separate male/female toilets	Yes
Main problems with drinking water	None	Separate male/female bathing areas	Yes

FOOD

Access to food	Yes, on site	Frequency of food distribution	Irregular
Access to market	Yes	Supplementary feeding for pregnant/lactant mothers?	No
Most common source for obtaining food	Cash	Supplementary feeding for children?	No

PROTECTION

Security provided on-site	Yes	GBV referral mechanism in place	Yes
Main security provider	Self organized	Number of women friendly spaces	0
Most common type of security incident	Friction among site residents	Number of child friendly spaces	0
Most common type of GBV incident	None	Most reported problem in receiving support	Fighting between recipients at distribution points

EDUCATION

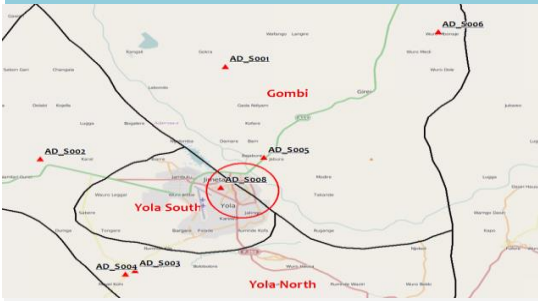
Location of nearest education facility	On-site
% children going to school	<50%

LIVELIHOOD

Number of families with source of income	1267
Access to income generating activities	Yes

COMMUNICATION

Main source for obtaining information	Local leader/Community leader	Main topic of information requested	Situation in areas of origin
---------------------------------------	-------------------------------	-------------------------------------	------------------------------



144
Households (HH)

692
Individuals

Round 18
31 August 2017

Site ID	AD_S008
Site Type	Collective Settlement/Centre
Site Classification	Spontaneous
Site Open Date	6-Sep-14
Admin 1	ADAMAWA
Admin 2	YOLA NORTH
Admin 3	LUGGERE
Latitude	9.273060
Longitude	12.446660

DEMOGRAPHICS

Age/Sex	<1 year	1-5 years	6-17 years	18-59 years	>60 years	Total
Male	8	68	75	139	11	301
Female	14	36	89	199	53	391
Total	22	104	164	338	64	692

VULNERABLE GROUPS

Pregnant Women	6	0.9%
Breastfeeding Mothers	30	4.3%
Persons with Physical Disabilities	1	0.1%
Persons with Mental Disabilities	3	0.4%
Single Female Headed Households	1	0.1%
Single Male Headed Households	2	0.3%
Older Persons	64	9.2%
Total	107	15.5%

MOBILITY

Place of Origin of Largest IDP Group	ADAMAWA	MADAGALI	NULL
Place of Origin of 2nd Largest IDP Group	ADAMAWA	MADAGALI	WAGGA
Area of intended return for Largest IDP Group	Place of origin		
Barriers to return home for Largest IDP Group	Accessibility		

SITE MANAGEMENT AGENCY (SMA)

Type of SMA	Religious entity	Agency Name	NA
SMA Contact Name	NA	Phone Number	NULL

SERVICES

SHELTER

% families living outside (no shelter)	None	Most needed NFIs	Blankets/Mats
% families living in emergency shelter	>75%	% HHs with mosquito nets	<25%
% families living in makeshift shelter	None	% HHs with access to safe cooking facilities	<50%
% families living indoors (solid walls)	<25%	% HHs with access to electricity	<25%

HEALTH

Location of health facilities/services	On-site (<3 km)	Access to health facility/services	Yes
Health facilities/services provider	INGO	Most prevalent health problems	Malaria

WASH

Location of site's main water source	On-site (<10 mn)	Total number functioning toilets	30
Liters of water per person per day	10 - 15 ltr	Separate male/female toilets	Yes
Main problems with drinking water	None	Separate male/female bathing areas	Yes

FOOD

Access to food	Yes, on site	Frequency of food distribution	Everyday
Access to market	No	Supplementary feeding for pregnant/lactant mothers?	Yes
Most common source for obtaining food	Distribution	Supplementary feeding for children?	Yes

PROTECTION

Security provided on-site	Yes	GBV referral mechanism in place	Yes
Main security provider	Religious Leaders	Number of women friendly spaces	0
Most common type of security incident	None	Number of child friendly spaces	0
Most common type of GBV incident	None	Most reported problem in receiving support	None

EDUCATION

Location of nearest education facility	On-site	Number of families with source of income	30
% children going to school	<75%	Access to income generating activities	Yes

LIVELIHOOD

COMMUNICATION

Main source for obtaining information	Friends, neighbors and family	Main topic of information requested	Other relief assistance
---------------------------------------	-------------------------------	-------------------------------------	-------------------------


63

Households (HH)

104

Individuals

Round 18

31 August 2017

Site ID	AD_S018
Site Type	Collective Settlement/Centre
Site Classification	Spontaneous
Site Open Date	4-Oct-14
Admin 1	ADAMAWA
Admin 2	SONG
Admin 3	SONG GARI
Latitude	9.805470
Longitude	12.613100

DEMOGRAPHICS

Age/Sex	<1 year	1-5 years	6-17 years	18-59 years	>60 years	Total
Male	8	10	14	19	2	53
Female	8	14	10	18	1	51
Total	16	24	24	37	3	104

VULNERABLE GROUPS

Pregnant Women	2	1.9%
Breastfeeding Mothers	18	17.3%
Persons with Physical Disabilities	0	0.0%
Persons with Mental Disabilities	0	0.0%
Single Female Headed Households	2	1.9%
Single Male Headed Households	5	4.8%
Older Persons	3	2.9%
Total	30	28.8%

MOBILITY

Place of Origin of Largest IDP Group	ADAMAWA	MICHIKA	GARTA / GHUNCHI
Place of Origin of 2nd Largest IDP Group	ADAMAWA	MADAGALI	MADAGALI
Area of intended return for Largest IDP Group	Place of origin		
Barriers to return home for Largest IDP Group	Basic infrastructures damaged/flooded		

SITE MANAGEMENT AGENCY (SMA)

Type of SMA	None	Agency Name	NULL
SMA Contact Name	NULL	Phone Number	NULL

SERVICES
SHELTER

% families living outside (no shelter)	None	Most needed NFIs	Blankets/Mats
% families living in emergency shelter	None	% HHs with mosquito nets	<25%
% families living in makeshift shelter	None	% HHs with access to safe cooking facilities	<25%
% families living indoors (solid walls)	>75%	% HHs with access to electricity	<50%

HEALTH

Location of health facilities/services	Off-site (<3 km)	Access to health facility/services	Yes
Health facilities/services provider	Government	Most prevalent health problems	Fever

WASH

Location of site's main water source	On-site (<10 mn)	Total number functioning toilets	10
Liters of water per person per day	10 - 15 ltr	Separate male/female toilets	No
Main problems with drinking water	None	Separate male/female bathing areas	No

FOOD

Access to food	Yes, on site	Frequency of food distribution	Irregular
Access to market	No	Supplementary feeding for pregnant/lactant mothers?	No
Most common source for obtaining food	Host community donation	Supplementary feeding for children?	No

PROTECTION

Security provided on-site	No	GBV referral mechanism in place	No
Main security provider	None	Number of women friendly spaces	0
Most common type of security incident	None	Number of child friendly spaces	1
Most common type of GBV incident	None	Most reported problem in receiving support	assistance was physically inadequate for most vulnerab

EDUCATION

Location of nearest education facility	On-site	Number of families with source of income	8
% children going to school	<25%	Access to income generating activities	Yes

LIVELIHOOD
COMMUNICATION

Main source for obtaining information	Local leader/Community leader	Main topic of information requested	Other relief assistance
---------------------------------------	-------------------------------	-------------------------------------	-------------------------

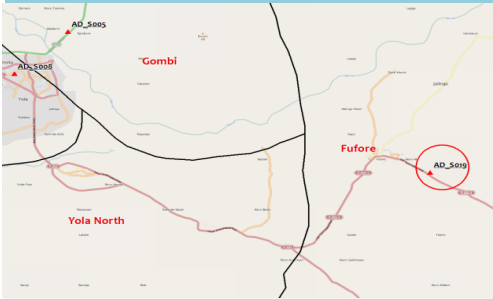


FUFORE CAMP

Site Profile

DTM

Nigeria



456
Households (HH)

1648
Individuals

Round 18
31 August 2017

Site ID	AD_S019
Site Type	Collective Settlement/Centre
Site Classification	Spontaneous
Site Open Date	6-Nov-15
Admin 1	ADAMAWA
Admin 2	FUFORE
Admin 3	FUFORE
Latitude	9.207710
Longitude	12.677510

DEMOGRAPHICS

Age/Sex	<1 year	1-5 years	6-17 years	18-59 years	>60 years	Total
Male	43	283	240	210	24	800
Female	36	270	242	256	44	848
Total	79	553	482	466	68	1,648

VULNERABLE GROUPS

Pregnant Women	3	0.2%
Breastfeeding Mothers	97	5.9%
Persons with Physical Disabilities	0	0.0%
Persons with Mental Disabilities	0	0.0%
Single Female Headed Households	58	3.5%
Single Male Headed Households	0	0.0%
Older Persons	68	4.1%
Total	226	13.7%

MOBILITY

Place of Origin of Largest IDP Group	BORNO	BAMA	NULL
Place of Origin of 2nd Largest IDP Group	BORNO	NGALA	NGALA WARD
Area of intended return for Largest IDP Group	Place of origin		
Barriers to return home for Largest IDP Group	Lack of safety		

SITE MANAGEMENT AGENCY (SMA)

Type of SMA	Government	Agency Name	NEMA/SEMA/IRC/ICRC
SMA Contact Name	NEMA/SEMA/IRC/ICRC	Phone Number	08035627114

SERVICES

SHELTER

% families living outside (no shelter)	None	Most needed NFIs	Blankets/Mats
% families living in emergency shelter	None	% HHs with mosquito nets	>75%
% families living in makeshift shelter	>75%	% HHs with access to safe cooking facilities	<25%
% families living indoors (solid walls)	<25%	% HHs with access to electricity	<25%

HEALTH

Location of health facilities/services	On-site (<3 km)	Access to health facility/services	Yes
Health facilities/services provider	NGO	Most prevalent health problems	Malaria

WASH

Location of site's main water source	On-site (<10 mn)	Total number functioning toilets	67
Liters of water per person per day	10 - 15 ltr	Separate male/female toilets	Yes
Main problems with drinking water	None	Separate male/female bathing areas	Yes

FOOD

Access to food	Yes, on site	Frequency of food distribution	Everyday
Access to market	Yes	Supplementary feeding for pregnant/lactant mothers?	Yes
Most common source for obtaining food	Distribution	Supplementary feeding for children?	Yes

PROTECTION

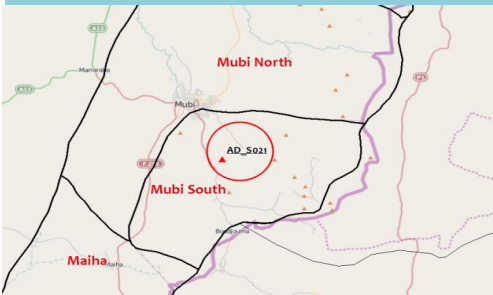
Security provided on-site	Yes	GBV referral mechanism in place	Yes
Main security provider	Military	Number of women friendly spaces	1
Most common type of security incident	Friction among site residents	Number of child friendly spaces	1
Most common type of GBV incident	None	Most reported problem in receiving support	Fighting between recipients at distribution points

EDUCATION

Location of nearest education facility	On-site	Number of families with source of income	51
% children going to school	<50%	Access to income generating activities	Yes

COMMUNICATION

Main source for obtaining information	Government official	Main topic of information requested	Situation in areas of origin
---------------------------------------	---------------------	-------------------------------------	------------------------------



84

Households (HH)

177

Individuals

Round 18

31 August 2017

Site ID	AD_S021
Site Type	Camp
Site Classification	For Relocation
Site Open Date	14-May-15
Admin 1	ADAMAWA
Admin 2	MUBI SOUTH
Admin 3	GUDE
Latitude	10.264710
Longitude	13.295330

DEMOGRAPHICS

Age/Sex	<1 year	1-5 years	6-17 years	18-59 years	>60 years	Total
Male	4	16	5	85	5	115
Female	6	7	8	41	0	62
Total	10	23	13	126	5	177

VULNERABLE GROUPS

Pregnant Women	2	1.1%
Breastfeeding Mothers	10	5.6%
Persons with Physical Disabilities	0	0.0%
Persons with Mental Disabilities	0	0.0%
Single Female Headed Households	4	2.3%
Single Male Headed Households	5	2.8%
Older Persons	5	2.8%
Total	26	14.7%

MOBILITY

Place of Origin of Largest IDP Group	BORNO	NGALA	GAMBORU 'B'
Place of Origin of 2nd Largest IDP Group	BORNO	GWOZA	NULL
Area of intended return for Largest IDP Group	Place of origin		
Barriers to return home for Largest IDP Group	Lack of safety		

SITE MANAGEMENT AGENCY (SMA)

Type of SMA	Local NGO	Agency Name	ICRC/IRC
SMA Contact Name	ICRC/IRC	Phone Number	07035873454

SERVICES

SHELTER

% families living outside (no shelter)	None	Most needed NFIs	Mosquito nets
% families living in emergency shelter	>75%	% HHs with mosquito nets	None
% families living in makeshift shelter	None	% HHs with access to safe cooking facilities	<25%
% families living indoors (solid walls)	<25%	% HHs with access to electricity	<25%

HEALTH

Location of health facilities/services	On-site (<3 km)	Access to health facility/services	Yes
Health facilities/services provider	NGO	Most prevalent health problems	Skin disease

WASH

Location of site's main water source	On-site (<10 mn)	Total number functioning toilets	6
Liters of water per person per day	10 - 15 ltr	Separate male/female toilets	Yes
Main problems with drinking water	None	Separate male/female bathing areas	Yes

FOOD

Access to food	Yes, on site	Frequency of food distribution	Everyday
Access to market	Yes	Supplementary feeding for pregnant/lactant mothers?	No
Most common source for obtaining food	Distribution	Supplementary feeding for children?	No

PROTECTION

Security provided on-site	Yes	GBV referral mechanism in place	No
Main security provider	Military	Number of women friendly spaces	0
Most common type of security incident	None	Number of child friendly spaces	0
Most common type of GBV incident	None	Most reported problem in receiving support	None

EDUCATION

Location of nearest education facility	Off-site	Number of families with source of income	4
% children going to school	None	Access to income generating activities	Yes

COMMUNICATION

Main source for obtaining information	Aid worker	Main topic of information requested	Situation in areas of origin
---------------------------------------	------------	-------------------------------------	------------------------------

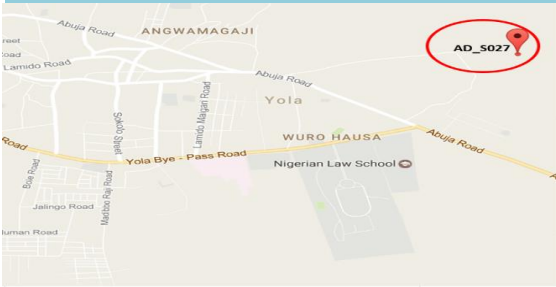


DOKKITILLA WUROCHEKKE

Site Profile

DTM

Nigeria



15

Households (HH)

73

Individuals

Round 18

31 August 2017

Site ID	AD_S027
Site Type	Collective Settlement/Centre
Site Classification	Spontaneous
Site Open Date	10-Jun-16
Admin 1	ADAMAWA
Admin 2	YOLA SOUTH
Admin 3	ADARAWO
Latitude	9.209220
Longitude	12.513370

DEMOGRAPHICS

Age/Sex	<1 year	1-5 years	6-17 years	18-59 years	>60 years	Total
Male	3	5	14	15	2	39
Female	5	8	10	10	1	34
Total	8	13	24	25	3	73

VULNERABLE GROUPS

Pregnant Women	5	6.8%
Breastfeeding Mothers	11	15.1%
Persons with Physical Disabilities	0	0.0%
Persons with Mental Disabilities	0	0.0%
Single Female Headed Households	0	0.0%
Single Male Headed Households	2	2.7%
Older Persons	3	4.1%
Total	21	28.8%

MOBILITY

Place of Origin of Largest IDP Group	ADAMAWA	MADAGALI	HYAMBULA
Place of Origin of 2nd Largest IDP Group	NULL	NULL	NULL
Area of intended return for Largest IDP Group	Place of origin		
Barriers to return home for Largest IDP Group	Lack of safety		

SITE MANAGEMENT AGENCY (SMA)

Type of SMA	None	Agency Name	NULL
SMA Contact Name	NULL	Phone Number	NULL

SERVICES

SHELTER

% families living outside (no shelter)	None	Most needed NFIs	Mosquito nets
% families living in emergency shelter	None	% HHs with mosquito nets	<25%
% families living in makeshift shelter	None	% HHs with access to safe cooking facilities	<25%
% families living indoors (solid walls)	>75%	% HHs with access to electricity	<50%

HEALTH

Location of health facilities/services	On-site (<3 km)	Access to health facility/services	Yes
Health facilities/services provider	Government	Most prevalent health problems	Malaria

WASH

Location of site's main water source	On-site (<10 mn)	Total number functioning toilets	0
Liters of water per person per day	5 - 10 ltr	Separate male/female toilets	No
Main problems with drinking water	None	Separate male/female bathing areas	No

FOOD

Access to food	Yes, on site	Frequency of food distribution	Irregular
Access to market	Yes	Supplementary feeding for pregnant/lactant mothers?	No
Most common source for obtaining food	Cash	Supplementary feeding for children?	No

PROTECTION

Security provided on-site	Yes	GBV referral mechanism in place	No
Main security provider	Self organized	Number of women friendly spaces	0
Most common type of security incident	None	Number of child friendly spaces	0
Most common type of GBV incident	None	Most reported problem in receiving support	None

EDUCATION

Location of nearest education facility	On-site	Number of families with source of income	0
% children going to school	<75%	Access to income generating activities	Yes

LIVELIHOOD

COMMUNICATION

Main source for obtaining information	Local leader/Community leader	Main topic of information requested	Safety and Security
---------------------------------------	-------------------------------	-------------------------------------	---------------------



6
Households (HH)

31
Individuals

Round 18
31 August 2017

Site ID	AD_S028
Site Type	Collective Settlement/Centre
Site Classification	Spontaneous
Site Open Date	13-Aug-14
Admin 1	ADAMAWA
Admin 2	YOLA NORTH
Admin 3	JAMBUTU
Latitude	9.297870
Longitude	12.409070

DEMOGRAPHICS

Age/Sex	<1 year	1-5 years	6-17 years	18-59 years	>60 years	Total
Male	0	1	11	6	0	18
Female	2	5	0	6	0	13
Total	2	6	11	12	0	31

VULNERABLE GROUPS

Pregnant Women	1	3.2%
Breastfeeding Mothers	4	12.9%
Persons with Physical Disabilities	0	0.0%
Persons with Mental Disabilities	0	0.0%
Single Female Headed Households	0	0.0%
Single Male Headed Households	0	0.0%
Older Persons	0	0.0%
Total	5	16.1%

MOBILITY

Place of Origin of Largest IDP Group	BORNO	GWOZA	GUDUF NAGADIYO
Place of Origin of 2nd Largest IDP Group	ADAMAWA	MICHIKA	NULL
Area of intended return for Largest IDP Group	None, stay here		
Barriers to return home for Largest IDP Group	Accessibility		

SITE MANAGEMENT AGENCY (SMA)

Type of SMA	None	Agency Name	NULL
SMA Contact Name	NULL	Phone Number	NULL

SERVICES

SHELTER

% families living outside (no shelter)	None	Most needed NFIs	Blankets/Mats
% families living in emergency shelter	None	% HHs with mosquito nets	None
% families living in makeshift shelter	<25%	% HHs with access to safe cooking facilities	None
% families living indoors (solid walls)	>75%	% HHs with access to electricity	None

HEALTH

Location of health facilities/services	Off-site (<3 km)	Access to health facility/services	Yes
Health facilities/services provider	Government	Most prevalent health problems	Malaria

WASH

Location of site's main water source	Off-site (<10 mn)	Total number functioning toilets	0
Liters of water per person per day	5 - 10 ltr	Separate male/female toilets	No
Main problems with drinking water	None	Separate male/female bathing areas	No

FOOD

Access to food	Yes, off site	Frequency of food distribution	Irregular
Access to market	Yes	Supplementary feeding for pregnant/lactant mothers?	No
Most common source for obtaining food	Cash	Supplementary feeding for children?	No

PROTECTION

Security provided on-site	Yes	GBV referral mechanism in place	No
Main security provider	Self organized	Number of women friendly spaces	0
Most common type of security incident	None	Number of child friendly spaces	0
Most common type of GBV incident	None	Most reported problem in receiving support	Assistance did not respond to the actual need

EDUCATION

Location of nearest education facility	Off-site	Number of families with source of income	0
% children going to school	<50%	Access to income generating activities	No

COMMUNICATION

Main source for obtaining information	Friends, neighbors and family	Main topic of information requested	Distribution
---------------------------------------	-------------------------------	-------------------------------------	--------------



96

Households (HH)

430

Individuals

Round 18

31 August 2017

Site ID	AD_S029
Site Type	Camp
Site Classification	Spontaneous
Site Open Date	4-Jun-15
Admin 1	ADAMAWA
Admin 2	YOLA SOUTH
Admin 3	NGUORE
Latitude	9.288480
Longitude	12.251080

DEMOGRAPHICS

Age/Sex	<1 year	1-5 years	6-17 years	18-59 years	>60 years	Total
Male	2	62	73	53	3	193
Female	3	63	73	93	5	237
Total	5	125	146	146	8	430

VULNERABLE GROUPS

Pregnant Women	16	3.7%
Breastfeeding Mothers	24	5.6%
Persons with Physical Disabilities	0	0.0%
Persons with Mental Disabilities	0	0.0%
Single Female Headed Households	12	2.8%
Single Male Headed Households	6	1.4%
Older Persons	8	1.9%
Total	66	15.3%

MOBILITY

Place of Origin of Largest IDP Group	ADAMAWA	MADAGALI	GULAK
Place of Origin of 2nd Largest IDP Group	BORNO	GWOZA	NULL
Area of intended return for Largest IDP Group	Place of origin		
Barriers to return home for Largest IDP Group	Lack of safety		

SITE MANAGEMENT AGENCY (SMA)

Type of SMA	None	Agency Name	NULL
SMA Contact Name	NULL	Phone Number	NULL

SERVICES

SHELTER

% families living outside (no shelter)	None	Most needed NFIs	Blankets/Mats
% families living in emergency shelter	None	% HHs with mosquito nets	<25%
% families living in makeshift shelter	<25%	% HHs with access to safe cooking facilities	<25%
% families living indoors (solid walls)	>75%	% HHs with access to electricity	<25%

HEALTH

Location of health facilities/services	Off-site (>3 km)	Access to health facility/services	Yes
Health facilities/services provider	Government	Most prevalent health problems	Malaria

WASH

Location of site's main water source	On-site (<10 mn)	Total number functioning toilets	0
Liters of water per person per day	5 - 10 ltr	Separate male/female toilets	No
Main problems with drinking water	None	Separate male/female bathing areas	No

FOOD

Access to food	Yes, on site	Frequency of food distribution	Irregular
Access to market	Yes	Supplementary feeding for pregnant/lactant mothers?	No
Most common source for obtaining food	Cash	Supplementary feeding for children?	No

PROTECTION

Security provided on-site	No	GBV referral mechanism in place	No
Main security provider	None	Number of women friendly spaces	0
Most common type of security incident	None	Number of child friendly spaces	0
Most common type of GBV incident	None	Most reported problem in receiving support	Not enough assistance for all entitled

EDUCATION

Location of nearest education facility	On-site	Number of families with source of income	110
% children going to school	<75%	Access to income generating activities	Yes

COMMUNICATION

Main source for obtaining information	Local leader/Community leader	Main topic of information requested	Safety and Security
---------------------------------------	-------------------------------	-------------------------------------	---------------------

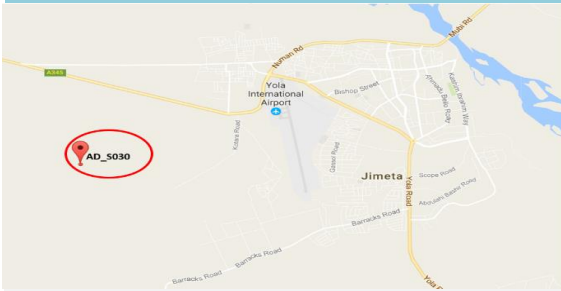


KILBAJE EXTENSION

Site Profile

DTM

Nigeria



30

Households (HH)

216

Individuals

Round 18

31 August 2017

DEMOGRAPHICS

Age/Sex	<1 year	1-5 years	6-17 years	18-59 years	>60 years	Total
Male	3	30	26	46	1	106
Female	3	32	22	53	0	110
Total	6	62	48	99	1	216

VULNERABLE GROUPS

Pregnant Women	3	1.4%
Breastfeeding Mothers	18	8.3%
Persons with Physical Disabilities	3	1.4%
Persons with Mental Disabilities	0	0.0%
Single Female Headed Households	2	0.9%
Single Male Headed Households	1	0.5%
Older Persons	1	0.5%
Total	28	13.0%

Site ID	AD_S030
Site Type	Camp
Site Classification	Spontaneous
Site Open Date	4-Jun-15
Admin 1	ADAMAWA
Admin 2	YOLA SOUTH
Admin 3	NAMTARI
Latitude	9.252120
Longitude	12.382430

MOBILITY

Place of Origin of Largest IDP Group	ADAMAWA	MADAGALI	GULAK
Place of Origin of 2nd Largest IDP Group	BORNO	GWOZA	NULL
Area of intended return for Largest IDP Group	Place of origin		
Barriers to return home for Largest IDP Group	Lack of safety		

SITE MANAGEMENT AGENCY (SMA)

Type of SMA	None	Agency Name	NULL
SMA Contact Name	NULL	Phone Number	NULL

SERVICES

SHELTER

% families living outside (no shelter)	None	Most needed NFIs	Mosquito nets
% families living in emergency shelter	None	% HHs with mosquito nets	<25%
% families living in makeshift shelter	None	% HHs with access to safe cooking facilities	<50%
% families living indoors (solid walls)	>75%	% HHs with access to electricity	None

HEALTH

Location of health facilities/services	On-site (<3 km)	Access to health facility/services	Yes
Health facilities/services provider	Government	Most prevalent health problems	Malaria

WASH

Location of site's main water source	On-site (<10 mn)	Total number functioning toilets	30
Liters of water per person per day	5 - 10 ltr	Separate male/female toilets	No
Main problems with drinking water	None	Separate male/female bathing areas	No

FOOD

Access to food	Yes, on site	Frequency of food distribution	Irregular
Access to market	Yes	Supplementary feeding for pregnant/lactant mothers?	No
Most common source for obtaining food	Cash	Supplementary feeding for children?	No

PROTECTION

Security provided on-site	No	GBV referral mechanism in place	No
Main security provider	None	Number of women friendly spaces	0
Most common type of security incident	None	Number of child friendly spaces	0
Most common type of GBV incident	None	Most reported problem in receiving support	None

EDUCATION

Location of nearest education facility	On-site	Number of families with source of income	30
% children going to school	>75%	Access to income generating activities	Yes

LIVELIHOOD

COMMUNICATION

Main source for obtaining information	Religious leader	Main topic of information requested	Safety and Security
---------------------------------------	------------------	-------------------------------------	---------------------



30

Households (HH)

164

Individuals

Round 18

31 August 2017

Site ID	AD_S031
Site Type	Collective Settlement/Centre
Site Classification	Spontaneous
Site Open Date	13-Dec-14
Admin 1	ADAMAWA
Admin 2	FUFORE
Admin 3	FUFORE
Latitude	9.217000
Longitude	12.662090

DEMOGRAPHICS

Age/Sex	<1 year	1-5 years	6-17 years	18-59 years	>60 years	Total
Male	2	15	24	36	0	77
Female	3	18	30	36	0	87
Total	5	33	54	72	0	164

VULNERABLE GROUPS

Pregnant Women	1	0.6%
Breastfeeding Mothers	7	4.3%
Persons with Physical Disabilities	0	0.0%
Persons with Mental Disabilities	0	0.0%
Single Female Headed Households	2	1.2%
Single Male Headed Households	0	0.0%
Older Persons	0	0.0%
Total	10	6.1%

MOBILITY

Place of Origin of Largest IDP Group	ADAMAWA	MADAGALI	HYAMBULA
Place of Origin of 2nd Largest IDP Group	ADAMAWA	MADAGALI	GULAK
Area of intended return for Largest IDP Group	Place of origin		
Barriers to return home for Largest IDP Group	Lack of safety		

SITE MANAGEMENT AGENCY (SMA)

Type of SMA	None	Agency Name	NULL
SMA Contact Name	NULL	Phone Number	NULL

SERVICES

SHELTER

% families living outside (no shelter)	None	Most needed NFIs	Blankets/Mats
% families living in emergency shelter	None	% HHs with mosquito nets	<75%
% families living in makeshift shelter	None	% HHs with access to safe cooking facilities	<25%
% families living indoors (solid walls)	>75%	% HHs with access to electricity	<25%

HEALTH

Location of health facilities/services	On-site (<3 km)	Access to health facility/services	Yes
Health facilities/services provider	Government	Most prevalent health problems	Malaria

WASH

Location of site's main water source	On-site (<10 mn)	Total number functioning toilets	6
Liters of water per person per day	10 - 15 ltr	Separate male/female toilets	Yes
Main problems with drinking water	None	Separate male/female bathing areas	Yes

FOOD

Access to food	Yes, on site	Frequency of food distribution	Irregular
Access to market	Yes	Supplementary feeding for pregnant/lactant mothers?	No
Most common source for obtaining food	Cash	Supplementary feeding for children?	No

PROTECTION

Security provided on-site	Yes	GBV referral mechanism in place	Yes
Main security provider	Police	Number of women friendly spaces	0
Most common type of security incident	Friction among site residents	Number of child friendly spaces	1
Most common type of GBV incident	Unknown	Most reported problem in receiving support	Fighting between recipients at distribution points

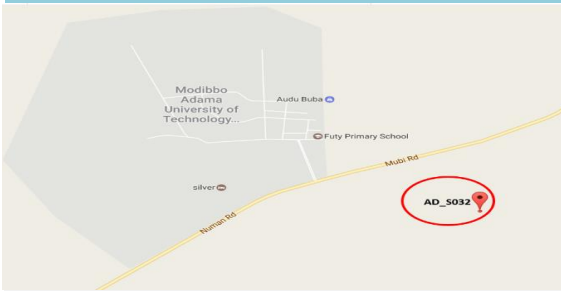
EDUCATION

Location of nearest education facility	On-site	Number of families with source of income	5
% children going to school	<25%	Access to income generating activities	Yes

LIVELIHOOD

COMMUNICATION

Main source for obtaining information	Local leader/Community leader	Main topic of information requested	Situation in areas of origin
---------------------------------------	-------------------------------	-------------------------------------	------------------------------



21

Households (HH)

84

Individuals

Round 18

31 August 2017

Site ID	AD_S032
Site Type	Collective Settlement/Centre
Site Classification	Spontaneous
Site Open Date	21-Sep-14
Admin 1	ADAMAWA
Admin 2	GIREI
Admin 3	GIREI I
Latitude	9.342640
Longitude	12.517070

DEMOGRAPHICS

Age/Sex	<1 year	1-5 years	6-17 years	18-59 years	>60 years	Total
Male	1	12	3	14	2	32
Female	4	16	5	25	2	52
Total	5	28	8	39	4	84

VULNERABLE GROUPS

Pregnant Women	4	4.8%
Breastfeeding Mothers	18	21.4%
Persons with Physical Disabilities	0	0.0%
Persons with Mental Disabilities	0	0.0%
Single Female Headed Households	3	3.6%
Single Male Headed Households	2	2.4%
Older Persons	4	4.8%
Total	31	36.9%

MOBILITY

Place of Origin of Largest IDP Group	ADAMAWA	MADAGALI	GULAK
Place of Origin of 2nd Largest IDP Group	BORNO	GWOZA	NULL
Area of intended return for Largest IDP Group	Place of origin		
Barriers to return home for Largest IDP Group	House damaged/destroyed		

SITE MANAGEMENT AGENCY (SMA)

Type of SMA	None	Agency Name	NULL
SMA Contact Name	NULL	Phone Number	NULL

SERVICES

SHELTER

% families living outside (no shelter)	None	Most needed NFIs	Mosquito nets
% families living in emergency shelter	<50%	% HHs with mosquito nets	<50%
% families living in makeshift shelter	<50%	% HHs with access to safe cooking facilities	<25%
% families living indoors (solid walls)	<25%	% HHs with access to electricity	<50%

HEALTH

Location of health facilities/services	On-site (<3 km)	Access to health facility/services	Yes
Health facilities/services provider	Local clinic	Most prevalent health problems	Diarrhea

WASH

Location of site's main water source	On-site (<10 mn)	Total number functioning toilets	2
Liters of water per person per day	10 - 15 ltr	Separate male/female toilets	Yes
Main problems with drinking water	None	Separate male/female bathing areas	Yes

FOOD

Access to food	Yes, on site	Frequency of food distribution	Irregular
Access to market	Yes	Supplementary feeding for pregnant/lactant mothers?	No
Most common source for obtaining food	Cash	Supplementary feeding for children?	No

PROTECTION

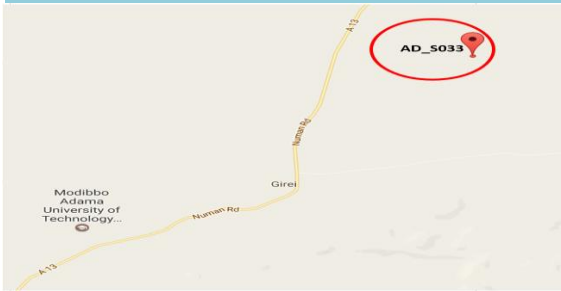
Security provided on-site	No	GBV referral mechanism in place	No
Main security provider	None	Number of women friendly spaces	0
Most common type of security incident	None	Number of child friendly spaces	0
Most common type of GBV incident	None	Most reported problem in receiving support	None

EDUCATION

Location of nearest education facility	On-site	Number of families with source of income	0
% children going to school	<25%	Access to income generating activities	Yes

COMMUNICATION

Main source for obtaining information	Religious leader	Main topic of information requested	Other relief assistance
---------------------------------------	------------------	-------------------------------------	-------------------------


59

Households (HH)

371

Individuals

Round 18

31 August 2017

Site ID	AD_S033
Site Type	Collective Settlement/Centre
Site Classification	Spontaneous
Site Open Date	30-Jun-14
Admin 1	ADAMAWA
Admin 2	FUFORE
Admin 3	PARIYA
Latitude	9.421200
Longitude	12.597100

DEMOGRAPHICS

Age/Sex	<1 year	1-5 years	6-17 years	18-59 years	>60 years	Total
Male	2	29	62	76	1	170
Female	3	36	73	86	3	201
Total	5	65	135	162	4	371

VULNERABLE GROUPS

Pregnant Women	2	0.5%
Breastfeeding Mothers	9	2.4%
Persons with Physical Disabilities	0	0.0%
Persons with Mental Disabilities	0	0.0%
Single Female Headed Households	0	0.0%
Single Male Headed Households	0	0.0%
Older Persons	4	1.1%
Total	15	4.0%

MOBILITY

Place of Origin of Largest IDP Group	BORNO	GWOZA	GWOZA WAKANE / BULABULIN
Place of Origin of 2nd Largest IDP Group	ADAMAWA	MADAGALI	MADAGALI
Area of intended return for Largest IDP Group	Place of origin		
Barriers to return home for Largest IDP Group	Lack of safety		

SITE MANAGEMENT AGENCY (SMA)

Type of SMA	None	Agency Name	NULL
SMA Contact Name	NULL	Phone Number	NULL

SERVICES
SHELTER

% families living outside (no shelter)	None	Most needed NFIs	Blankets/Mats
% families living in emergency shelter	None	% HHs with mosquito nets	<50%
% families living in makeshift shelter	<25%	% HHs with access to safe cooking facilities	<25%
% families living indoors (solid walls)	>75%	% HHs with access to electricity	<25%

HEALTH

Location of health facilities/services	On-site (<3 km)	Access to health facility/services	Yes
Health facilities/services provider	NGO	Most prevalent health problems	Malaria

WASH

Location of site's main water source	On-site (<10 mn)	Total number functioning toilets	30
Liters of water per person per day	10 - 15 ltr	Separate male/female toilets	Yes
Main problems with drinking water	None	Separate male/female bathing areas	Yes

FOOD

Access to food	Yes, on site	Frequency of food distribution	Irregular
Access to market	Yes	Supplementary feeding for pregnant/lactant mothers?	No
Most common source for obtaining food	Cash	Supplementary feeding for children?	No

PROTECTION

Security provided on-site	Yes	GBV referral mechanism in place	Yes
Main security provider	Self organized	Number of women friendly spaces	0
Most common type of security incident	Friction with host community	Number of child friendly spaces	1
Most common type of GBV incident	None	Most reported problem in receiving support	Fighting between recipients at distribution points

EDUCATION

Location of nearest education facility	On-site	Number of families with source of income	50
% children going to school	<50%	Access to income generating activities	Yes

LIVELIHOOD
COMMUNICATION

Main source for obtaining information	Local leader/Community leader	Main topic of information requested	Situation in areas of origin
---------------------------------------	-------------------------------	-------------------------------------	------------------------------



15

Households (HH)

74

Individuals

Round 18

31 August 2017

Site ID	AD_S034
Site Type	Collective Settlement/Centre
Site Classification	Spontaneous
Site Open Date	20-Aug-14
Admin 1	ADAMAWA
Admin 2	GIREI
Admin 3	GIREI I
Latitude	9.352040
Longitude	12.513120

DEMOGRAPHICS

Age/Sex	<1 year	1-5 years	6-17 years	18-59 years	>60 years	Total
Male	3	7	14	5	4	33
Female	4	5	15	12	5	41
Total	7	12	29	17	9	74

VULNERABLE GROUPS

Pregnant Women	3	4.1%
Breastfeeding Mothers	8	10.8%
Persons with Physical Disabilities	0	0.0%
Persons with Mental Disabilities	0	0.0%
Single Female Headed Households	2	2.7%
Single Male Headed Households	1	1.4%
Older Persons	9	12.2%
Total	23	31.1%

MOBILITY

Place of Origin of Largest IDP Group	ADAMAWA	MADAGALI	GULAK
Place of Origin of 2nd Largest IDP Group	NULL	NULL	NULL
Area of intended return for Largest IDP Group	Place of origin		
Barriers to return home for Largest IDP Group	House damaged/destroyed		

SITE MANAGEMENT AGENCY (SMA)

Type of SMA	None	Agency Name	NULL
SMA Contact Name	NULL	Phone Number	NULL

SERVICES

SHELTER

% families living outside (no shelter)	None	Most needed NFIs	Mosquito nets
% families living in emergency shelter	<50%	% HHs with mosquito nets	<50%
% families living in makeshift shelter	<75%	% HHs with access to safe cooking facilities	<25%
% families living indoors (solid walls)	None	% HHs with access to electricity	<50%

HEALTH

Location of health facilities/services	On-site (<3 km)	Access to health facility/services	Yes
Health facilities/services provider	Local clinic	Most prevalent health problems	Malaria

WASH

Location of site's main water source	On-site (<10 mn)	Total number functioning toilets	0
Liters of water per person per day	5 - 10 ltr	Separate male/female toilets	No
Main problems with drinking water	None	Separate male/female bathing areas	No

FOOD

Access to food	Yes, on site	Frequency of food distribution	Irregular
Access to market	Yes	Supplementary feeding for pregnant/lactant mothers?	No
Most common source for obtaining food	Distribution	Supplementary feeding for children?	No

PROTECTION

Security provided on-site	No	GBV referral mechanism in place	No
Main security provider	None	Number of women friendly spaces	0
Most common type of security incident	None	Number of child friendly spaces	0
Most common type of GBV incident	None	Most reported problem in receiving support	None

EDUCATION

Location of nearest education facility	Off-site	Number of families with source of income	0
% children going to school	<25%	Access to income generating activities	Yes

COMMUNICATION

Main source for obtaining information	Local leader/Community leader	Main topic of information requested	Other relief assistance
---------------------------------------	-------------------------------	-------------------------------------	-------------------------

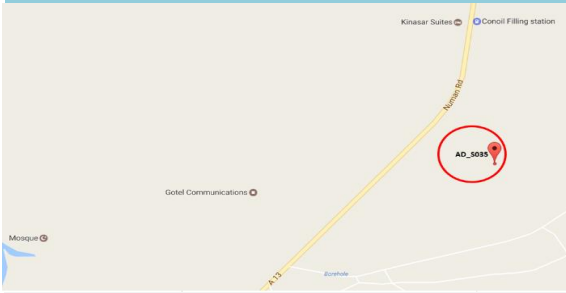


WADAI

Site Profile

DTM

Nigeria



12

Households (HH)

37

Individuals

Round 18

31 August 2017

Site ID	AD_S035
Site Type	Collective Settlement/Centre
Site Classification	Spontaneous
Site Open Date	9-May-15
Admin 1	ADAMAWA
Admin 2	GIREI
Admin 3	DAMARE
Latitude	9.306120
Longitude	12.484610

DEMOGRAPHICS

Age/Sex	<1 year	1-5 years	6-17 years	18-59 years	>60 years	Total
Male	1	3	6	2	3	15
Female	0	7	8	5	2	22
Total	1	10	14	7	5	37

VULNERABLE GROUPS

Pregnant Women	2	5.4%
Breastfeeding Mothers	4	10.8%
Persons with Physical Disabilities	0	0.0%
Persons with Mental Disabilities	0	0.0%
Single Female Headed Households	4	10.8%
Single Male Headed Households	0	0.0%
Older Persons	5	13.5%
Total	15	40.5%

MOBILITY

Place of Origin of Largest IDP Group	ADAMAWA	MADAGALI	HYAMBULA
Place of Origin of 2nd Largest IDP Group	NULL	NULL	NULL
Area of intended return for Largest IDP Group	Place of origin		
Barriers to return home for Largest IDP Group	House damaged/destroyed		

SITE MANAGEMENT AGENCY (SMA)

Type of SMA	None	Agency Name	NULL
SMA Contact Name	NULL	Phone Number	NULL

SERVICES

SHELTER

% families living outside (no shelter)	None	Most needed NFIs	Blankets/Mats
% families living in emergency shelter	None	% HHs with mosquito nets	<50%
% families living in makeshift shelter	None	% HHs with access to safe cooking facilities	<25%
% families living indoors (solid walls)	>75%	% HHs with access to electricity	<50%

HEALTH

Location of health facilities/services	On-site (<3 km)	Access to health facility/services	Yes
Health facilities/services provider	Government	Most prevalent health problems	Malaria

WASH

Location of site's main water source	On-site (<10 mn)	Total number functioning toilets	0
Liters of water per person per day	10 - 15 ltr	Separate male/female toilets	No
Main problems with drinking water	Taste	Separate male/female bathing areas	No

FOOD

Access to food	Yes, on site	Frequency of food distribution	Irregular
Access to market	Yes	Supplementary feeding for pregnant/lactant mothers?	No
Most common source for obtaining food	Cash	Supplementary feeding for children?	No

PROTECTION

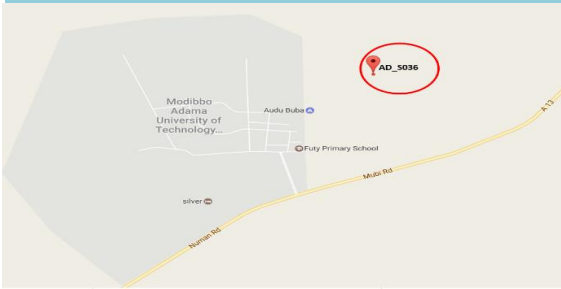
Security provided on-site	Yes	GBV referral mechanism in place	No
Main security provider	Local Authorities	Number of women friendly spaces	0
Most common type of security incident	None	Number of child friendly spaces	0
Most common type of GBV incident	None	Most reported problem in receiving support	None

EDUCATION

Location of nearest education facility	On-site	Number of families with source of income	7
% children going to school	<50%	Access to income generating activities	Yes

COMMUNICATION

Main source for obtaining information	Friends, neighbors and family	Main topic of information requested	How to get information
---------------------------------------	-------------------------------	-------------------------------------	------------------------



23

Households (HH)

141

Individuals

Round 18

31 August 2017

Site ID	AD_S036
Site Type	Collective Settlement/Centre
Site Classification	Spontaneous
Site Open Date	17-Jun-14
Admin 1	ADAMAWA
Admin 2	GIREI
Admin 3	GIREI I
Latitude	9.352090
Longitude	12.512230

DEMOGRAPHICS

Age/Sex	<1 year	1-5 years	6-17 years	18-59 years	>60 years	Total
Male	0	16	24	25	0	65
Female	0	13	28	34	1	76
Total	0	29	52	59	1	141

VULNERABLE GROUPS

Pregnant Women	12	8.5%
Breastfeeding Mothers	6	4.3%
Persons with Physical Disabilities	0	0.0%
Persons with Mental Disabilities	0	0.0%
Single Female Headed Households	3	2.1%
Single Male Headed Households	2	1.4%
Older Persons	1	0.7%
Total	24	17.0%

MOBILITY

Place of Origin of Largest IDP Group	ADAMAWA	MADAGALI	NULL
Place of Origin of 2nd Largest IDP Group	ADAMAWA	MADAGALI	HYAMBULA
Area of intended return for Largest IDP Group	Place of origin		
Barriers to return home for Largest IDP Group	Lack of food		

SITE MANAGEMENT AGENCY (SMA)

Type of SMA	None	Agency Name	NULL
SMA Contact Name	NULL	Phone Number	NULL

SERVICES

SHELTER

% families living outside (no shelter)	None	Most needed NFIs	Blankets/Mats
% families living in emergency shelter	<50%	% HHs with mosquito nets	<50%
% families living in makeshift shelter	<75%	% HHs with access to safe cooking facilities	<25%
% families living indoors (solid walls)	None	% HHs with access to electricity	<50%

HEALTH

Location of health facilities/services	On-site (<3 km)	Access to health facility/services	Yes
Health facilities/services provider	Local clinic	Most prevalent health problems	Malnutrition

WASH

Location of site's main water source	On-site (<10 mn)	Total number functioning toilets	0
Liters of water per person per day	10 - 15 ltr	Separate male/female toilets	Yes
Main problems with drinking water	None	Separate male/female bathing areas	Yes

FOOD

Access to food	Yes, on site	Frequency of food distribution	Irregular
Access to market	Yes	Supplementary feeding for pregnant/lactant mothers?	No
Most common source for obtaining food	Host community donation	Supplementary feeding for children?	No

PROTECTION

Security provided on-site	No	GBV referral mechanism in place	No
Main security provider	None	Number of women friendly spaces	0
Most common type of security incident	None	Number of child friendly spaces	0
Most common type of GBV incident	None	Most reported problem in receiving support	None

EDUCATION

Location of nearest education facility	Off-site	Number of families with source of income	0
% children going to school	<50%	Access to income generating activities	Yes

COMMUNICATION

Main source for obtaining information	Religious leader	Main topic of information requested	Other relief assistance
---------------------------------------	------------------	-------------------------------------	-------------------------


58

Households (HH)

257

Individuals

Round 18

31 August 2017

Site ID	AD_S037
Site Type	Collective Settlement/Centre
Site Classification	Spontaneous
Site Open Date	8-Sep-14
Admin 1	ADAMAWA
Admin 2	GIREI
Admin 3	GIREI II
Latitude	9.373480
Longitude	12.557810

DEMOGRAPHICS

Age/Sex	<1 year	1-5 years	6-17 years	18-59 years	>60 years	Total
Male	7	29	43	37	0	116
Female	10	34	42	49	6	141
Total	17	63	85	86	6	257

VULNERABLE GROUPS

Pregnant Women	3	1.2%
Breastfeeding Mothers	21	8.2%
Persons with Physical Disabilities	0	0.0%
Persons with Mental Disabilities	0	0.0%
Single Female Headed Households	2	0.8%
Single Male Headed Households	3	1.2%
Older Persons	6	2.3%
Total	35	13.6%

MOBILITY

Place of Origin of Largest IDP Group	ADAMAWA	MADAGALI	MADAGALI
Place of Origin of 2nd Largest IDP Group	BORNO	GWOZA	GWOZA TOWN GADAMAYO
Area of intended return for Largest IDP Group	None, stay here		
Barriers to return home for Largest IDP Group	House damaged/destroyed		

SITE MANAGEMENT AGENCY (SMA)

Type of SMA	None	Agency Name	NULL
SMA Contact Name	NULL	Phone Number	NULL

SERVICES
SHELTER

% families living outside (no shelter)	None	Most needed NFIs	Blankets/Mats
% families living in emergency shelter	None	% HHs with mosquito nets	<25%
% families living in makeshift shelter	<50%	% HHs with access to safe cooking facilities	<25%
% families living indoors (solid walls)	<75%	% HHs with access to electricity	<25%

HEALTH

Location of health facilities/services	On-site (<3 km)	Access to health facility/services	Yes
Health facilities/services provider	Government	Most prevalent health problems	Malaria

WASH

Location of site's main water source	On-site (<10 mn)	Total number functioning toilets	3
Liters of water per person per day	5 - 10 ltr	Separate male/female toilets	No
Main problems with drinking water	Taste	Separate male/female bathing areas	No

FOOD

Access to food	Yes, on site	Frequency of food distribution	Irregular
Access to market	Yes	Supplementary feeding for pregnant/lactant mothers?	No
Most common source for obtaining food	Cash	Supplementary feeding for children?	No

PROTECTION

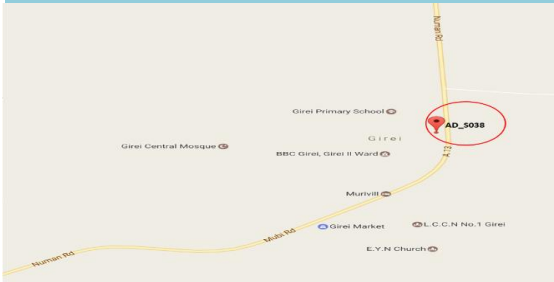
Security provided on-site	Yes	GBV referral mechanism in place	No
Main security provider	Local Authorities	Number of women friendly spaces	0
Most common type of security incident	None	Number of child friendly spaces	0
Most common type of GBV incident	None	Most reported problem in receiving support	None

EDUCATION

Location of nearest education facility	Off-site	Number of families with source of income	33
% children going to school	None	Access to income generating activities	Yes

COMMUNICATION

Main source for obtaining information	Friends, neighbors and family	Main topic of information requested	Other relief assistance
---------------------------------------	-------------------------------	-------------------------------------	-------------------------



14

Households (HH)

70

Individuals

Round 18

31 August 2017

Site ID	AD_S038
Site Type	Collective Settlement/Centre
Site Classification	Spontaneous
Site Open Date	10-Apr-14
Admin 1	ADAMAWA
Admin 2	GIREI
Admin 3	GIREI II
Latitude	9.367910
Longitude	12.552560

DEMOGRAPHICS

Age/Sex	<1 year	1-5 years	6-17 years	18-59 years	>60 years	Total
Male	0	13	13	10	1	37
Female	0	10	11	12	0	33
Total	0	23	24	22	1	70

VULNERABLE GROUPS

Pregnant Women	2	2.9%
Breastfeeding Mothers	7	10.0%
Persons with Physical Disabilities	0	0.0%
Persons with Mental Disabilities	0	0.0%
Single Female Headed Households	2	2.9%
Single Male Headed Households	2	2.9%
Older Persons	1	1.4%
Total	14	20.0%

MOBILITY

Place of Origin of Largest IDP Group	ADAMAWA	MADAGALI	GULAK
Place of Origin of 2nd Largest IDP Group	NULL	NULL	NULL
Area of intended return for Largest IDP Group	Place of origin		
Barriers to return home for Largest IDP Group	House damaged/destroyed		

SITE MANAGEMENT AGENCY (SMA)

Type of SMA	None	Agency Name	NULL
SMA Contact Name	NULL	Phone Number	NULL

SERVICES

SHELTER

% families living outside (no shelter)	None	Most needed NFIs	Blankets/Mats
% families living in emergency shelter	None	% HHs with mosquito nets	<25%
% families living in makeshift shelter	None	% HHs with access to safe cooking facilities	<50%
% families living indoors (solid walls)	>75%	% HHs with access to electricity	<25%

HEALTH

Location of health facilities/services	On-site (<3 km)	Access to health facility/services	Yes
Health facilities/services provider	Government	Most prevalent health problems	Malaria

WASH

Location of site's main water source	On-site (<10 mn)	Total number functioning toilets	5
Liters of water per person per day	10 - 15 ltr	Separate male/female toilets	No
Main problems with drinking water	None	Separate male/female bathing areas	No

FOOD

Access to food	Yes, on site	Frequency of food distribution	Irregular
Access to market	Yes	Supplementary feeding for pregnant/lactant mothers?	No
Most common source for obtaining food	Cash	Supplementary feeding for children?	No

PROTECTION

Security provided on-site	No	GBV referral mechanism in place	No
Main security provider	None	Number of women friendly spaces	0
Most common type of security incident	None	Number of child friendly spaces	0
Most common type of GBV incident	None	Most reported problem in receiving support	None

EDUCATION

Location of nearest education facility	On-site	Number of families with source of income	7
% children going to school	<25%	Access to income generating activities	Yes

COMMUNICATION

Main source for obtaining information	Friends, neighbors and family	Main topic of information requested	Safety and Security
---------------------------------------	-------------------------------	-------------------------------------	---------------------



ANGWAN KARA

Site Profile

DTM

Nigeria



146

Households (HH)

517

Individuals

Round 18

31 August 2017

Site ID	AD_S039
Site Type	Collective Settlement/Centre
Site Classification	For Relocation
Site Open Date	NULL
Admin 1	ADAMAWA
Admin 2	GIREI
Admin 3	DAMARE
Latitude	9.319790
Longitude	12.441390

DEMOGRAPHICS

Age/Sex	<1 year	1-5 years	6-17 years	18-59 years	>60 years	Total
Male	23	32	39	122	7	223
Female	36	47	41	165	5	294
Total	59	79	80	287	12	517

VULNERABLE GROUPS

Pregnant Women	2	0.4%
Breastfeeding Mothers	3	0.6%
Persons with Physical Disabilities	0	0.0%
Persons with Mental Disabilities	0	0.0%
Single Female Headed Households	4	0.8%
Single Male Headed Households	2	0.4%
Older Persons	12	2.3%
Total	23	4.4%

MOBILITY

Place of Origin of Largest IDP Group	BORNO	GWOZA	NULL
Place of Origin of 2nd Largest IDP Group	ADAMAWA	MADAGALI	NULL
Area of intended return for Largest IDP Group	Place of origin		
Barriers to return home for Largest IDP Group	Lack of safety		

SITE MANAGEMENT AGENCY (SMA)

Type of SMA	None	Agency Name	NULL
SMA Contact Name	NULL	Phone Number	NULL

SERVICES

SHELTER

% families living outside (no shelter)	None	Most needed NFIs	Kitchen sets
% families living in emergency shelter	>75%	% HHs with mosquito nets	<25%
% families living in makeshift shelter	None	% HHs with access to safe cooking facilities	<50%
% families living indoors (solid walls)	None	% HHs with access to electricity	None

HEALTH

Location of health facilities/services	On-site (<3 km)	Access to health facility/services	Yes
Health facilities/services provider	Government	Most prevalent health problems	Skin disease

WASH

Location of site's main water source	Off-site (<10 mn)	Total number functioning toilets	8
Liters of water per person per day	10 - 15 ltr	Separate male/female toilets	Yes
Main problems with drinking water	None	Separate male/female bathing areas	Yes

FOOD

Access to food	No	Frequency of food distribution	Never
Access to market	Yes	Supplementary feeding for pregnant/lactant mothers?	No
Most common source for obtaining food	Cultivated	Supplementary feeding for children?	No

PROTECTION

Security provided on-site	No	GBV referral mechanism in place	No
Main security provider	None	Number of women friendly spaces	0
Most common type of security incident	None	Number of child friendly spaces	0
Most common type of GBV incident	None	Most reported problem in receiving support	None

EDUCATION

Location of nearest education facility	Off-site	Number of families with source of income	23
% children going to school	<25%	Access to income generating activities	Yes

LIVELIHOOD

COMMUNICATION

Main source for obtaining information	Friends, neighbors and family	Main topic of information requested	Other relief assistance
---------------------------------------	-------------------------------	-------------------------------------	-------------------------