

# DISPLACEMENT TRACKING MATRIX

## EMERGENCY TRACKING

### MOSUL OPERATIONS DATA SNAPSHOT: 14 FEBRUARY 2017

The Emergency Tracking (ET) system is a crisis-based tool that aims at tracking sudden displacement or return movements triggered by specific crises. The ET figures reported on this portal are not cumulative of the all persons affected by the Mosul crisis thus

far, rather the ET update provides only a snapshot of the current displacement situation for the indicated date. The data and information reported on this page are related solely to the displacement caused by the Mosul operations which started on 17 October 2016. IOM IRAQ



#### TOTAL NUMBER OF IDPS CURRENTLY DISPLACED

**25,649**  
IDP FAMILIES

**153,894\***  
IDP INDIVIDUALS

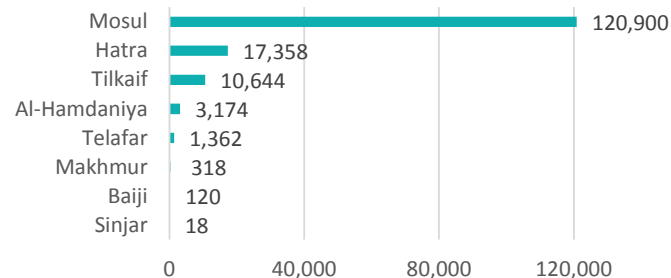
#### WHERE ARE PEOPLE DISPLACED TO?

Number of IDPs, by current district of displacement

Governorate and District of displacement	IDP individuals	%
Falluja	444	0%
Ramadi	120	0%
<b>Total Anbar Governorate</b>	<b>564</b>	<b>0%</b>
Al-Mahawil	36	0%
Al-Musayab	18	0%
Hashimiya	12	0%
Hilla	84	0%
<b>Total Babylon Governorate</b>	<b>150</b>	<b>0%</b>
Abu Ghraib	96	0%
Adhamia	1,146	1%
Al Resafa	1044	1%
Khadimia	438	0%
Karkh	3,054	2%
Mada'in	24	0%
Mahmoudiya	12	0%
Thawra2	132	0%
<b>Total Baghdad Governorate</b>	<b>5,946</b>	<b>4%</b>
Erbil	12	0%
Makhmur	462	0%
<b>Total Erbil Governorate</b>	<b>474</b>	<b>0%</b>
Akre	48	0%
Al Hamdaniya	70,734	46%
Al-Shikhan	8,898	6%
Hatra	1,440	1%
Mosul	63,804	41%
Telafar	72	0%
Tilkaif	12	0%
<b>Total Ninewa Governorate</b>	<b>145,008</b>	<b>94%</b>
Diwaniya	18	0%
<b>Total Qadissiya Governorate</b>	<b>18</b>	<b>0%</b>
Al Daur	84	0%
Samarra	438	0%
Tikrit	1,182	1%
<b>Total Salah al-Din Governorate</b>	<b>1704</b>	<b>1%</b>
Kalar	30	0%
<b>Total Sulaymaniyah</b>	<b>30</b>	<b>0%</b>
<b>Total</b>	<b>153,894</b>	<b>100%</b>

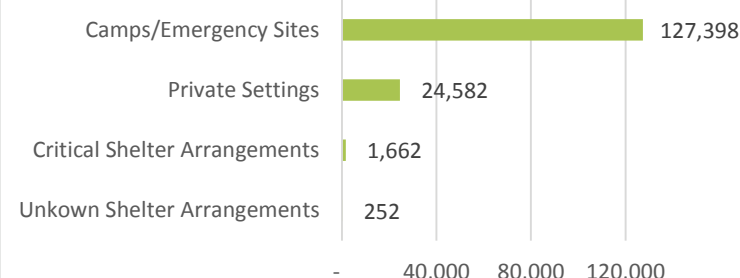
#### WHERE ARE PEOPLE COMING FROM?

Number of individuals displaced, by district of origin

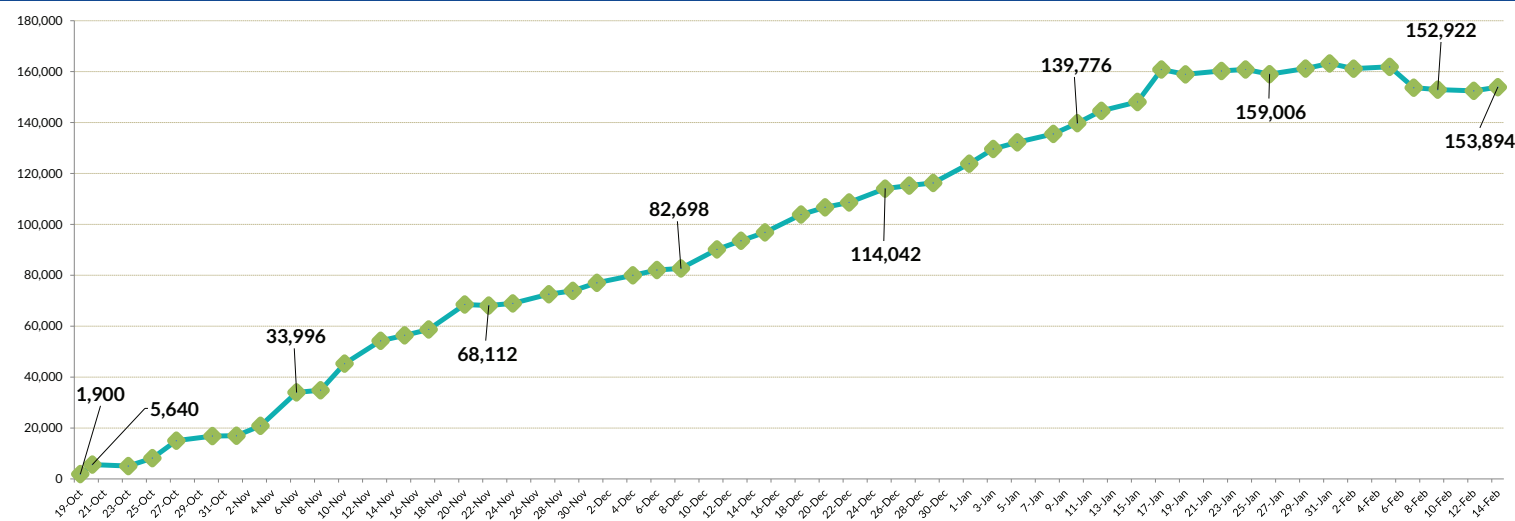


#### WHERE ARE PEOPLE STAYING?

Number of individuals displaced, by Shelter category



#### NUMBER OF DISPLACED INDIVIDUALS IDENTIFIED BY EMERGENCY TRACKING SINCE 17 OCTOBER



#### As of 13 February:

- Nargizlia 1 camp reported a decrease of 74 IDP families. Since the previous update, approximately 80 IDP families returned to Merkaz Mosul and Merkaz Tilkaif sub-districts, while 6 IDP families were received in the camp;
- Camps in Merkaz Hamdaniya sub-district reported high fluctuations, meaning remarkable IDPs inflows along with a large number of departures. From 8 February, Khazer M1 camp reported the arrival of 213 IDP families and the departure of 107, Hassansham M2 (former Khazer M2) reported the arrival of 91 IDP families and the departure of 164, Hassansham U3 camp reported the arrival of 24 families and the departure of 30.
- New IDP families are being identified in Salah al-Din and Baghdad governorates.

\*Emergency tracking numbers are not cumulative. They reflect a snapshot of displacement on the day of reporting. The number of individuals is calculated by multiplying the number of identified families by six, which is the average size of an Iraqi family.

The IOM Iraq Displacement Tracking Matrix (DTM) is the standard data source being used in Iraq to guide the humanitarian response. Emergency tracking for the Mosul operations began identifying people displaced resulting from military actions that began on 17 October.

Find more information at the Mosul Data Portal: <http://iraqdtm.iom.int/EmergencyTracking.aspx>