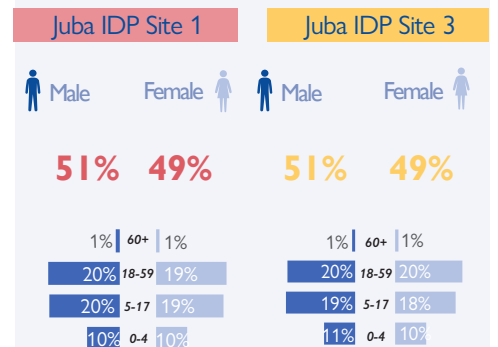
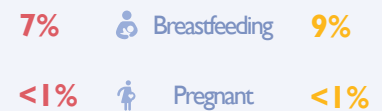
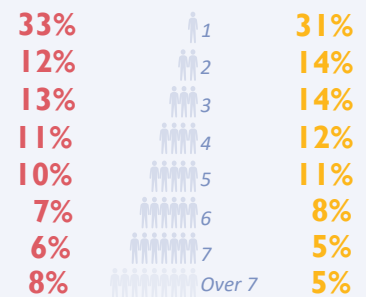


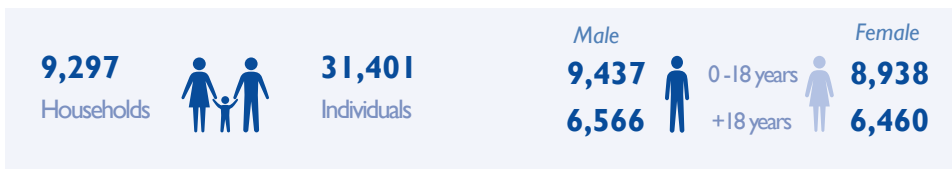
Population profile



Household size



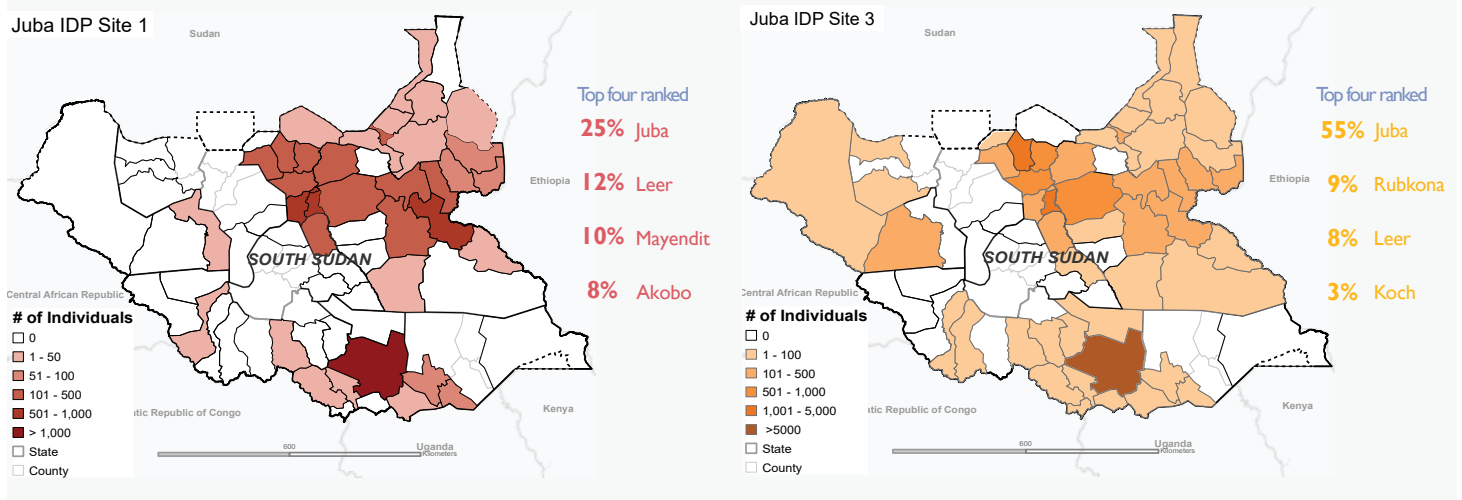
Percentage calculated based on the overall population for each Site



The International Organization for Migration's Displacement Tracking Matrix (IOM DTM) in South Sudan maintains the Biometric Registration database in both Juba IDP Site 1 and Juba IDP Site 3. During maintenance IOM DTM carries out registration of newborn babies, replacement of lost cards, merging of households that have requested to be included in under one household and handling of referred protection cases from protection partners. In **December 2021** the population of IDPs in the two sites comprised a total of **31,401 individuals (9,297 households)**.

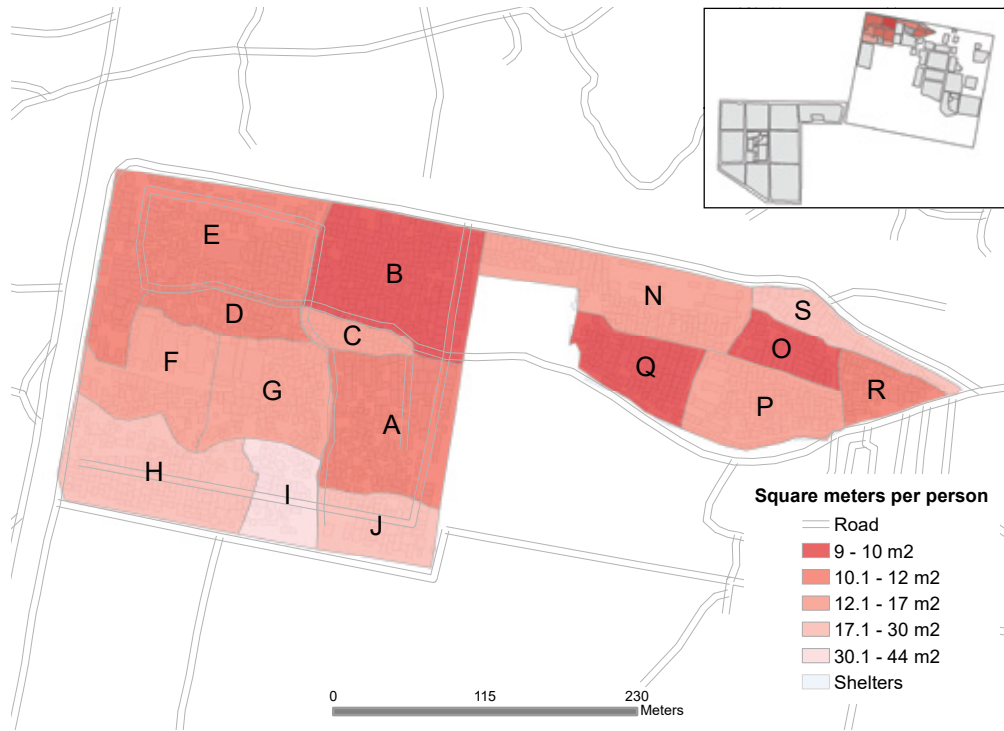
About 59 per cent of the registered population were found to be youths under the age of 18 years, while 49 per cent were female. IDP Site 3 was more populated than IDP Site 1, accounting for 77 per cent of the population.

Number of individuals per county of habitual residence

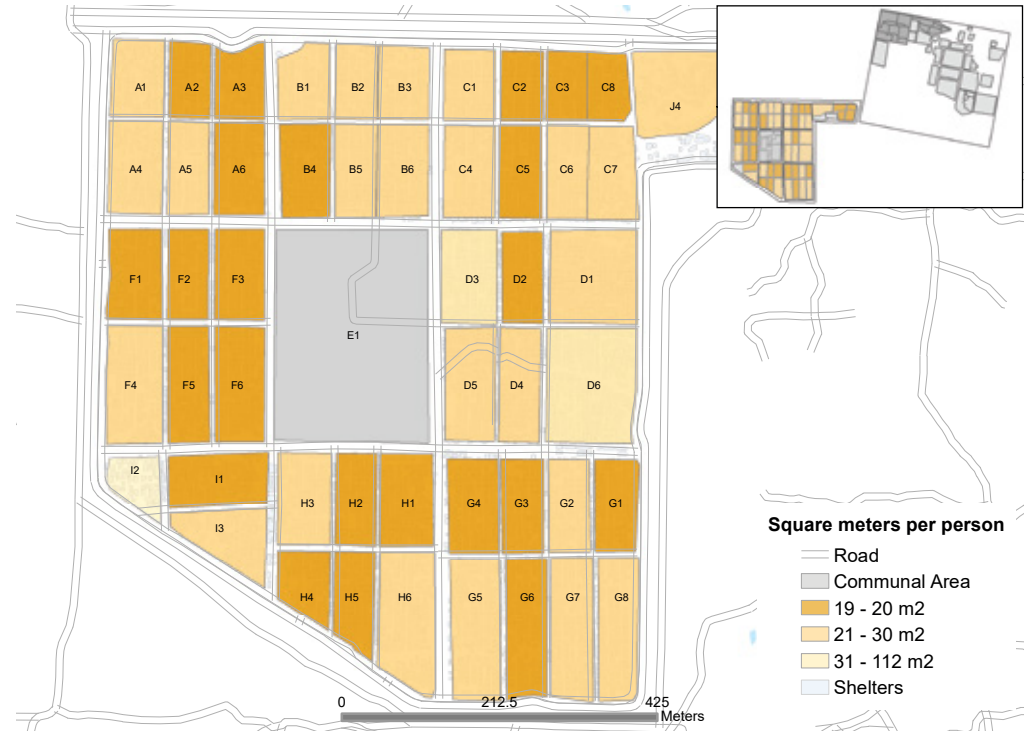


Most of the registered individuals in Juba IDP Site 1 and Juba IDP Site 3 arrived from locations within Juba followed by those who arrived from Leer County. A minority arrived from other locations in South Sudan. The above map represents the habitual residence for 22,035 out of 31,401 registered individuals.

Juba IDP Site 1: Population density by block



Juba IDP Site 3: Population density by block



Population density

Population density varies significantly from block to block. In Juba IDP Site 1, the highest density was recorded for Blocks B, Q and O, with 9 to 10 square meters per person. For Juba IDP Site 3, the most densely populated block was F, with 19 to 20 square meters per person.

Population density can change over time, as there may be different rates of departure from and arrival to different blocks. Camp management introduced an address system prior to the BMR to facilitate better tracking and re-assignment of empty shelters.

For further information, contact



southsudandtm@iom.int



<https://displacement.iom.int/south-sudan>

DTM is supported by



The names and boundaries on the maps in this document do not imply official endorsement or acceptance by the Government of South Sudan or IOM. This document is for planning purposes only. IOM cannot guarantee that this document is error free and therefore will accept no liability for consequential and indirect damages arising from the use of this product.