



METHODOLOGY : Data are collected through key informants in host locations by phone



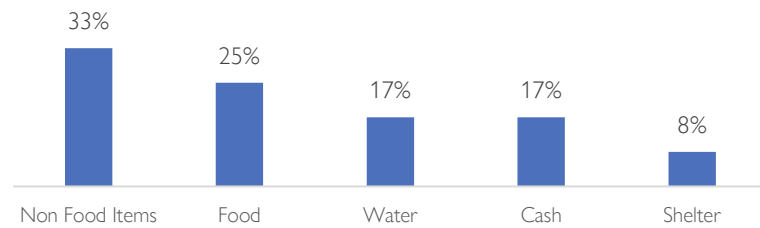
4,512 Individuals displaced
1,211 Households displaced

4 Movements

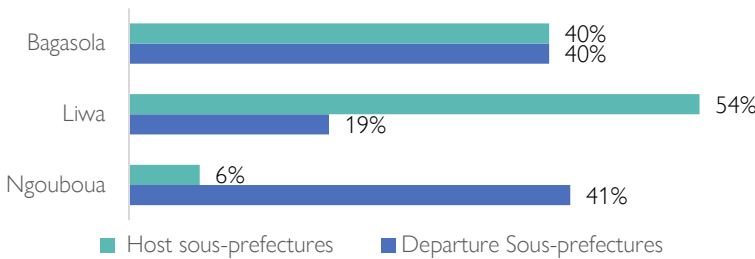
The objective of the Emergency Tracking Tool (ETT) is to collect information on large and sudden population movements. This dashboard provides information on movements which occurred on **26 february, 14, 17 and 20** March 2022, in four sites in the Lake Province.

- On 26 February 2022, due to increasing insecurity in their place of residence, **408** households (**1576** individuals) preventively left the village of Koubaya (sous-prefecture of Ngouboua, department of Kaya) and took refuge in the site of Kaya Boulla, sous-prefecture of Liwa, department of Fouli.
- On 14 March 2022,, **217** households (**850** individuals) preventively left the village of Dlakayarom (sous-prefecture of Liwa) and moved to the Tchoukou ngaram site, located in the same sous-prefecture.
- On 17 March 2022, following an attack carried out on 9 March 2022 in the village of Daoularam by non-state armed groups, **500** households (**1,786** individuals) left the village of Tchoukou tchouloum (Bagasola sous-prefecture) and took refuge in the Dilerom karounga site (same sous-prefecture).
- Due to the increasing kidnappings conducted by non-state armed groups on 20 March 2022, **86** households (**300** individuals) made up of IDPs left the village of Kolla, located in the Ngouboua sous-prefecture, and took refuge in the Ngouboua koura 2 site (same sous-prefecture).

PRIORITY NEEDS

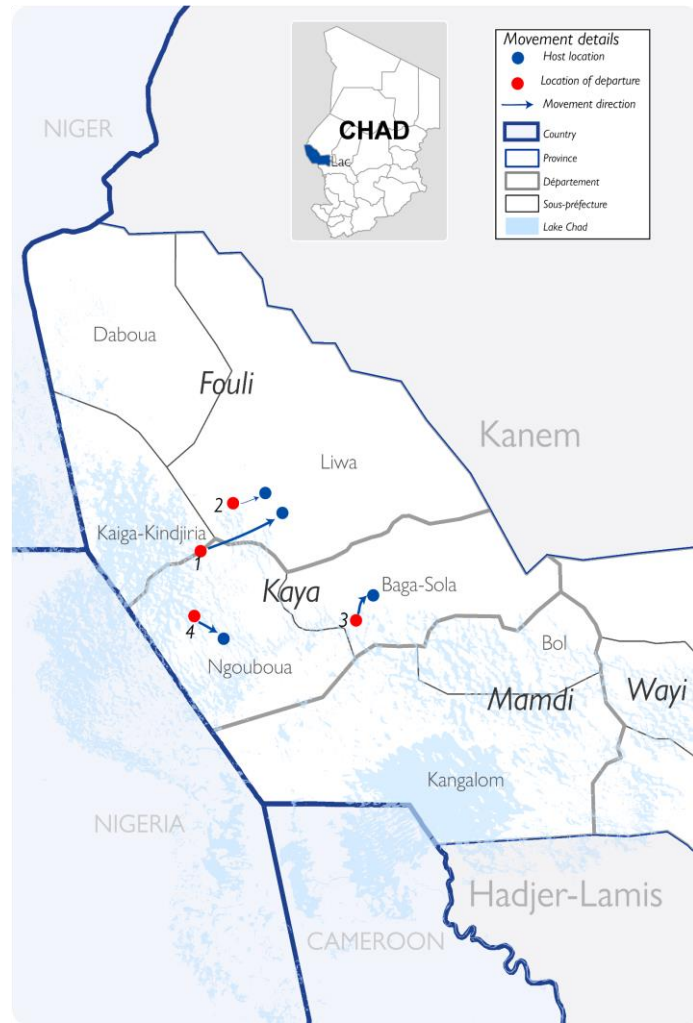


DEPARTURE AND HOST SOUS-PREFECTURES



DISPLACEMENT INFORMATION

#	Date of movement	Displaced population	Departure location	Population category	Host sous-prefecture	Host location	Reason for movement	Means of transportation	Priority needs		
1	26/02/2022	400 households, 1576 individuals	Koubaya (Ngouboua)	IDPs	Liwa	Site of Kaya boulla	Preventive movement	On foot and riding animals	Food	Non Food Items	Cash
2	14/03/2022	217 households, 850 individuals	Dlakayarom (Liwa)	IDPs	Liwa	Site of Tchoukou ngaram		On foot and riding animals	Shelter	Non Food Items	Cash
3	17/03/2022	500 households, 1786 individuals	Tchoukou tchouloum (Bagasola)	IDPs	Bagasola	Site of Dilerom karounga	Armed attack	On foot and riding animals	Non Food Items	Food	Water
4	20/03/2022	86 households, 300 individuals	Kolla (Ngouboua)	IDPs	Ngouboua	Site of Ngouboua koura	Preventive following kidnappings	On foot and riding animals	Water	Non Food Items	Food



This map is for illustration purposes only. The depiction and use of boundaries, geographic names and related data shown on maps and included in this report are not warranted to be error free nor do they imply judgment on the legal status of any territory, or any endorsement or acceptance of such boundaries by IOM.