

Publication Date: 21 March 2022

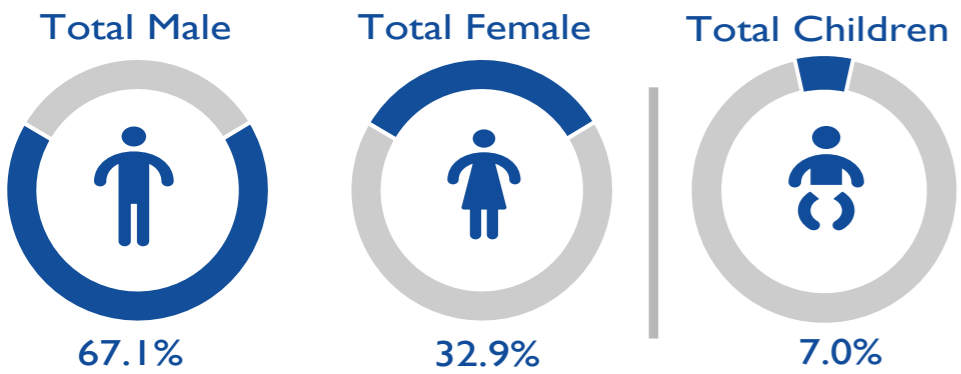
### OVERVIEW

In February 2022, a total of 18,683 movements were observed across five of Ethiopia's flow monitoring points (FMPs). It should be noted that data collection at Humera Flow Monitoring Point in Tigray region did not take place due to security and access constraints, thus affecting the total number of movements for the month. This represents a 6% increase in daily average movements in comparison with January 2022 when an average of 630 movements per day were observed.

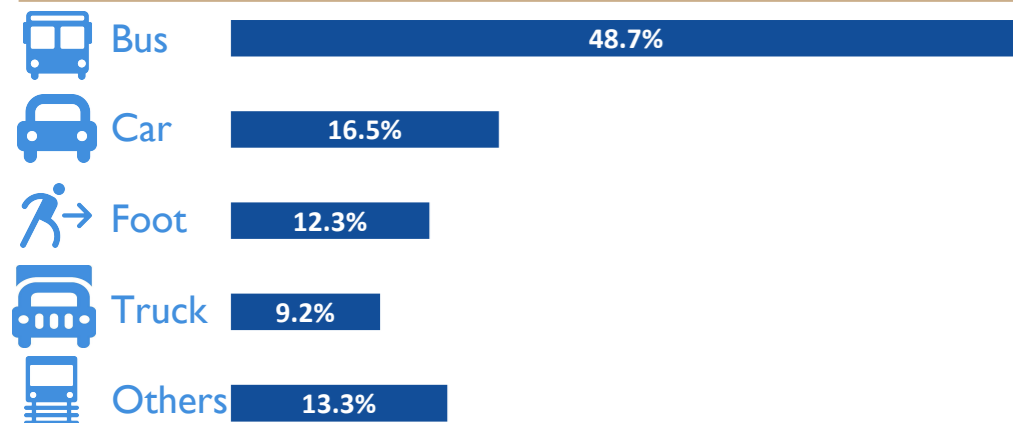
Outgoing movements during January have continued to be higher (84.7%) than incoming movements (15.3%). A total of 15,819 outgoing movements were observed of which 6,917 (43.7%) were heading towards Saudi Arabia, 2,685 (17.0%) were going to Djibouti, 2,377 (15.0%) were travelling towards Kenya, 779 (4.9%) to South Africa, 696 (4.4%) intended to reach the United Arab Emirates and 614 (3.9%) headed to Somalia while remaining movements were travelling to several Middle Eastern, European and North American countries.

At the same time, 2,864 incoming movements were observed, of which 1,086 (37.9%) had originated from Djibouti, while 593 (20.7%) came from Kenya, 529 (18.5%) from Somalia, 495 (17.3%) movements from Sudan, 160 (5.6%) from Yemen and the remaining from Saudi Arabia. Almost all of these were Ethiopian nationals who were likely returning home.

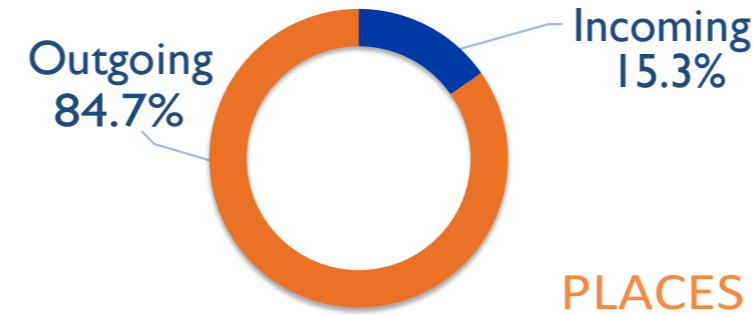
### DEMOGRAPHICS



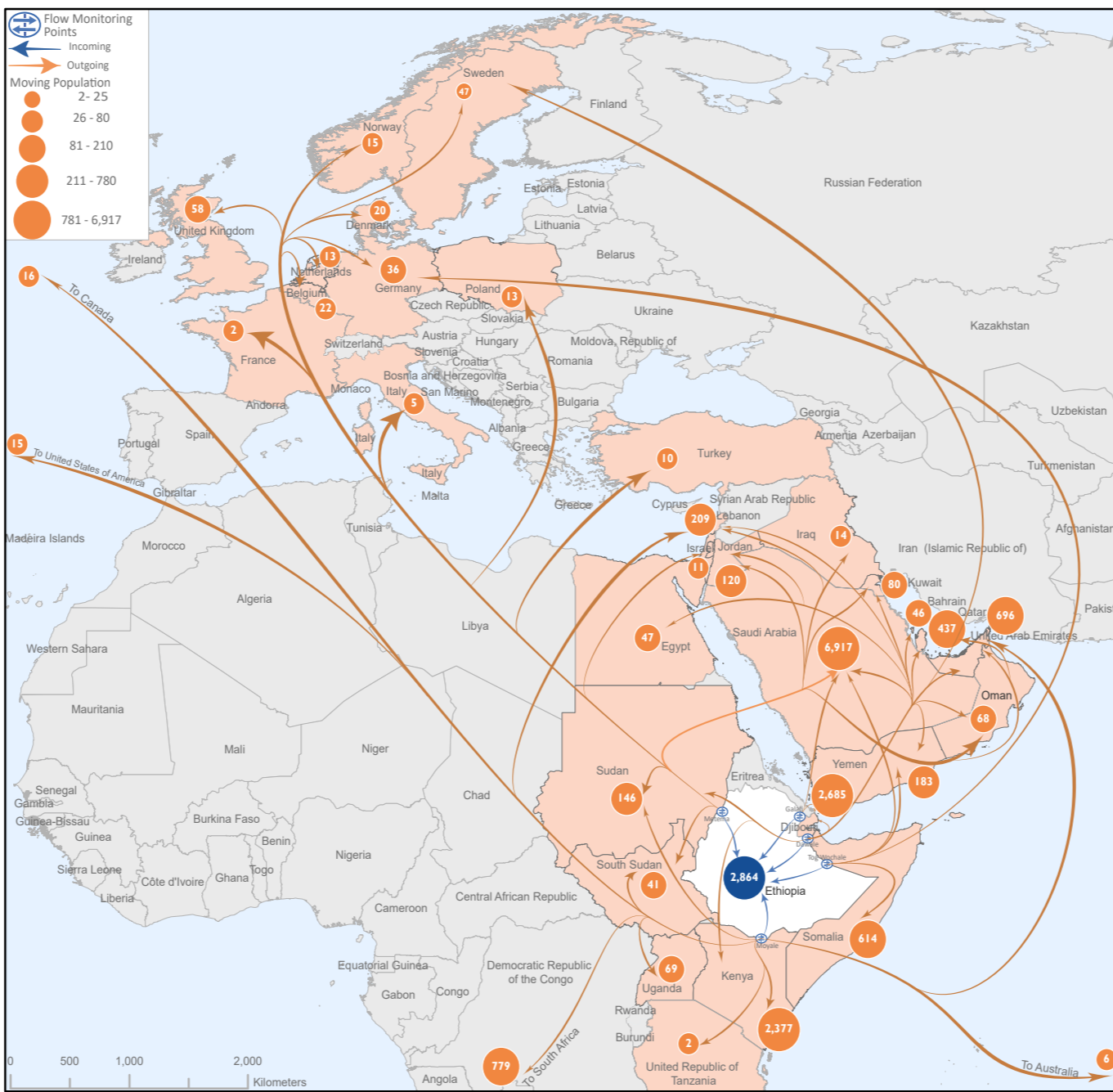
### MEANS OF TRANSPORT



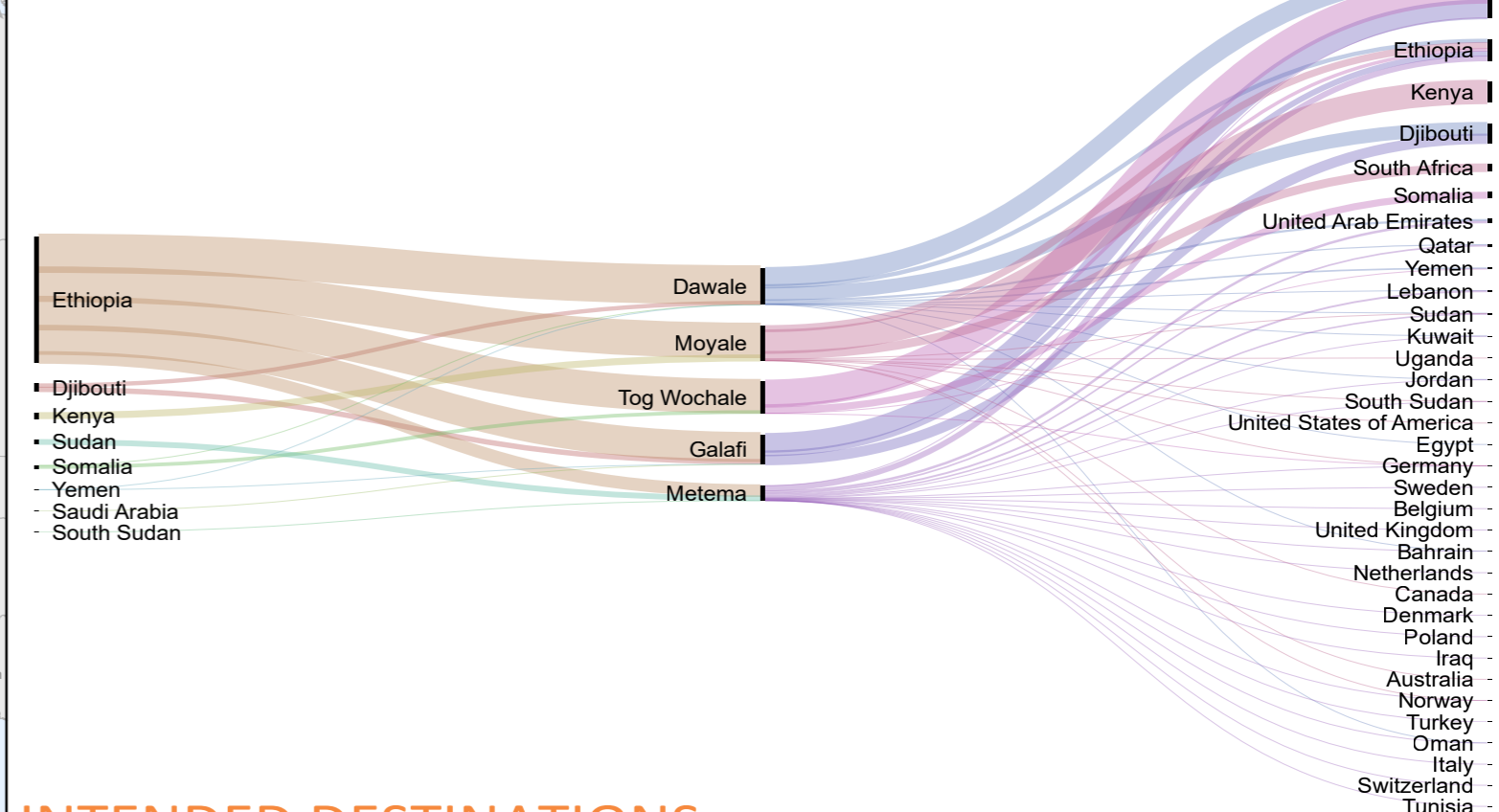
### KEY FIGURES



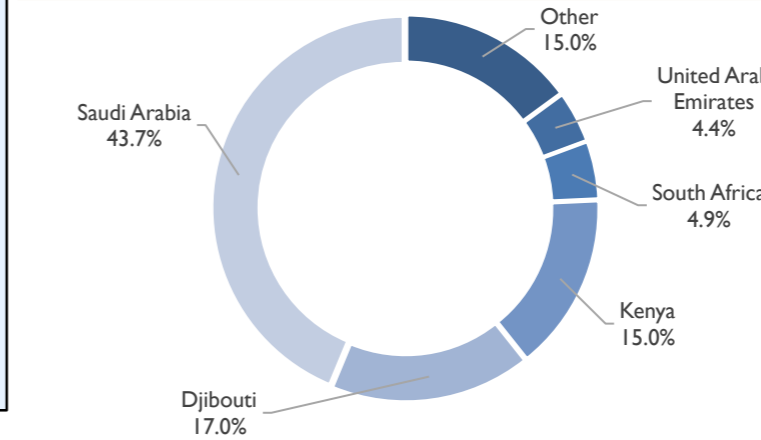
### MOVEMENT ILLUSTRATION



### PLACES OF ORIGIN AND INTENDED DESTINATIONS VIA FLOW MONITORING POINTS



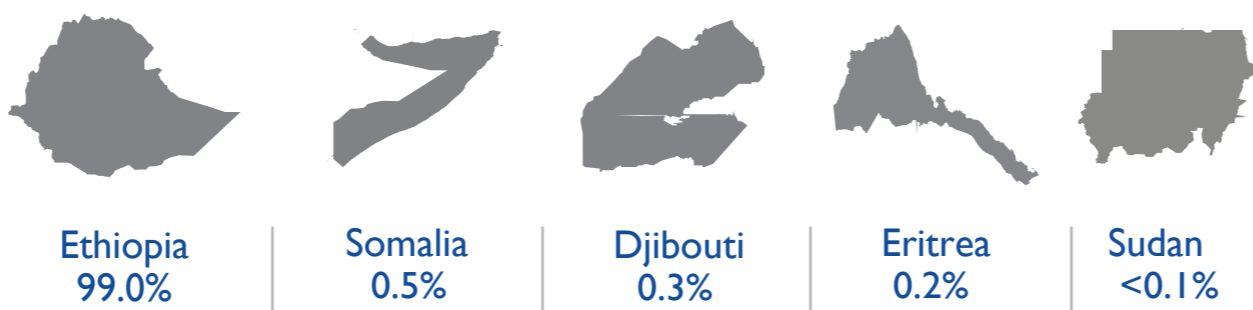
### INTENDED DESTINATIONS



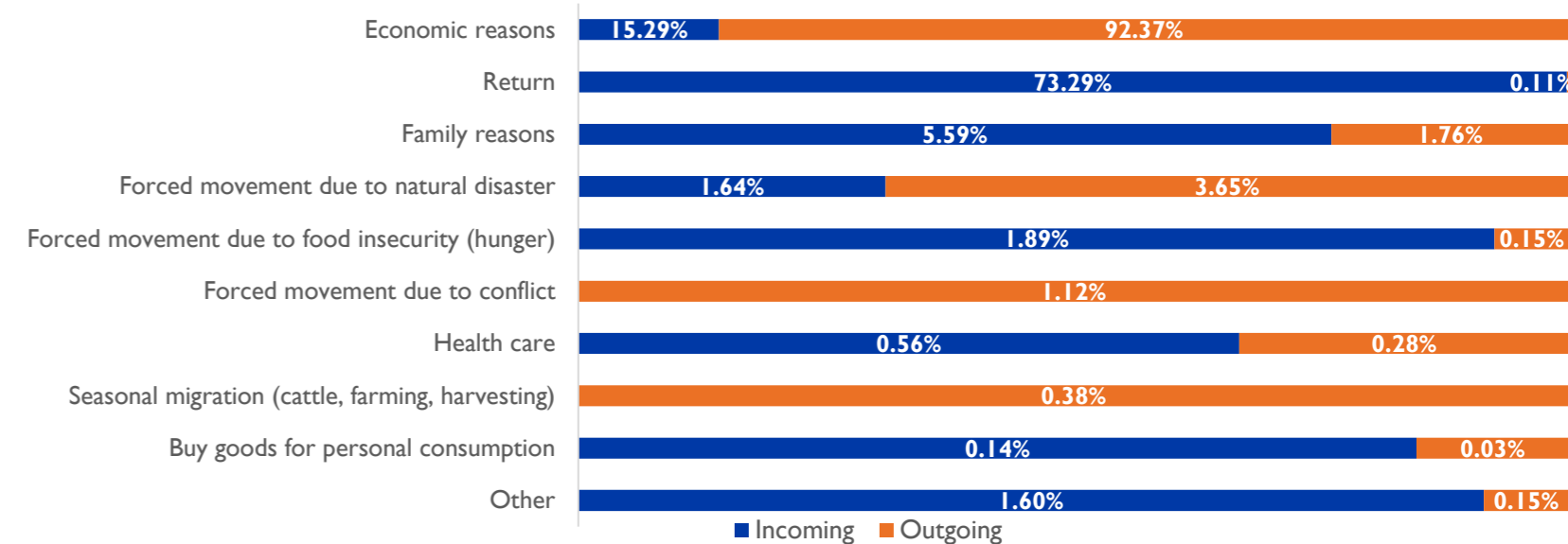
\*Other intended destination countries include the Qatar, Yemen, Lebanon, Oman, Uganda, Sudan, South Sudan and many other African, Middle Eastern and European countries.

\*\*Please note that figures from Yemen and Saudi Arabia should be interpreted jointly as movements to Saudi Arabia often pass through Yemen.

### NATIONALITIES OF PEOPLE ON THE MOVE



### TYPE OF FLOW



\*Data collected at Humera Flow Monitoring Point in Tigray region could not be included due to security and access constraints since October 2020.

Disclaimer: This map is for illustration purposes only. Names and boundaries on this map do not imply official endorsement or acceptance by IOM. DATA SOURCES: DTM, OCHA, ESRI, UNDP