



# DTM

## DISPLACEMENT TRACKING MATRIX NIGERIA NORTH-EAST ZONE

## IDP POPULATION VARIATION DASHBOARD

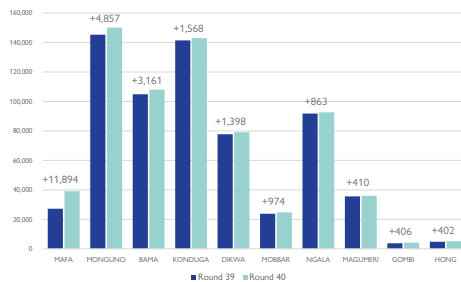
## MARCH 2022 ROUND 40

### IDP population variation between round 39 and 40 | Top LGAs with variation

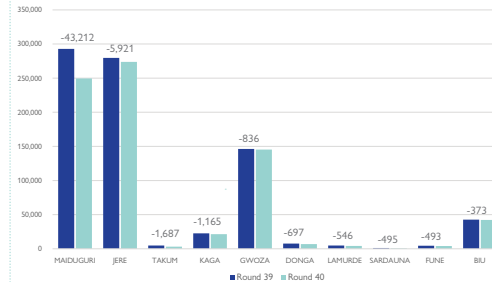
ROUNDS	Population increase		Population decrease	
	MAFA	MONGUNO	MAIDUGURI (M.M.C.)	JERE
40	39,096 <b>+11,894</b>	150,184 <b>+4,857</b>	249,605 <b>-43,212</b>	273,779 <b>-5,921</b>
39	27,202	145,327	292,817	279,700
Reasons	<b>Mafa:</b> The IDP population increased as a result of influxes from Mairi ward in Jere LGA due to poor living conditions and the closure of Bakassi Camp in M.M.C. LGA.	<b>Monguno:</b> Monguno LGA witnessed significant influxed of IDPs as a result of the closure of Bakassi Camp in M.M.C. LGA.	<b>Maiduguri (M.M.C.):</b> The IDP population decreased considerably due to the closures of several camps in the LGA as part of the Borno State Government IDP relocation schemes.	<b>Jere:</b> The IDP population decreased due to the closures of several camps in the LGA as part of the Borno State Government IDP relocation schemes. Additionally, as a result of improved security, many IDPs who resided in the ward Mairi returned to their locations of origin in the LGAs Gwoza, Bama and Mobbar.

### Population variation in the top ten LGAs

#### Top LGAs with IDP population increase



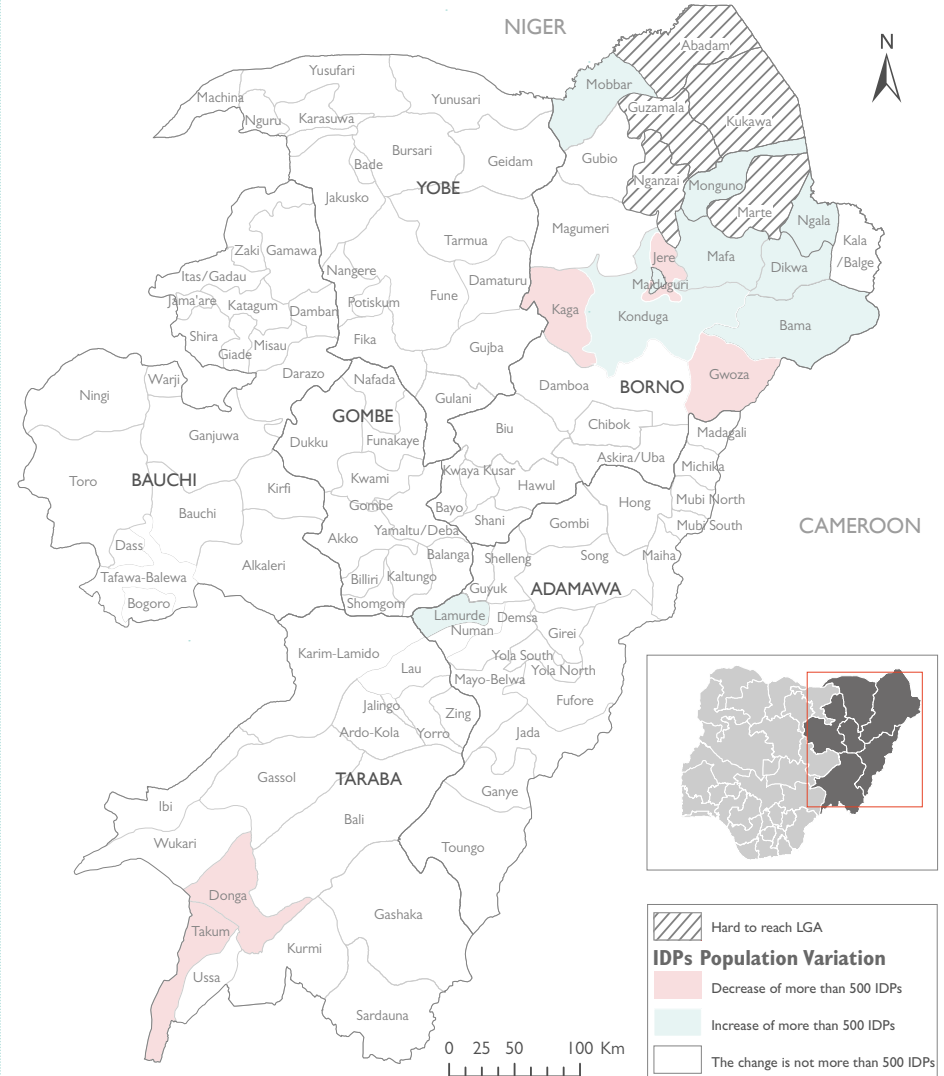
#### Top LGAs with IDP population decrease



### Reasons for population difference in the top ten LGAs

Reasons for population decrease	%	Reasons for population increase	%
Arriving IDPs as a result of attacks/fear of attacks	40%	Returned back to place of origin because of the improved security situation	70%
Arriving IDPs from closed camps as a result of Government relocation scheme	40%	Returned back to place of origin for farming and harvesting of farm produce	10%
Arriving IDPs as a result of poor living conditions	10%	Returned back to place of origin for to rebuild damaged shelter caused by flooding	10%
Arriving IDPs as a result of military operations	10%	Government relocation scheme	10%

### IDP presence at LGA level



DISCLAIMER: The depiction and use of boundaries, geographic names, and related data shown on maps are not warranted to be error free nor do they imply judgment on the legal status of any territory, or any endorsement or acceptance of such boundaries by IOM.

For more information or to report an alert, please contact: DTM Nigeria: [iomnigeria@iom.int](mailto:iomnigeria@iom.int) | <https://displacement.iom.int/nigeria> ; <https://dtm.iom.int/nigeria>



**USAID**  
FROM THE AMERICAN PEOPLE