

FLASH REPORT - TROPICAL STORM GOMBE

IOM/INGD 72 Hours Aftermath Rapid Assessment

Damages recorded in the communities assessed so far - Nampula and Zambezia Provinces

IOM MOZAMBIQUE | NAMPULA AND ZAMBEZIA PROVINCES

15 March 2022



OVERVIEW²

Tropical Storm Gombe made landfall as a Category 3 Tropical Cyclone on Friday, March 11 at 00:00 GMT on the coast between Mossuril and Mogincual districts (Nampula Province). Further reports of damages have been recorded in Nampula and Zambezia provinces. Situational overviews across affected provinces report at least 400,175 individuals affected, 82 people injured, 20 people killed as well infrastructure damages to 301 schools, 691 classrooms and 17 health centres (INGD, 15 March).

Through an existing network of enumerators on ground, IOM, in close coordination with INGD, has been providing logistical and technical support in rapid assessments within the first 72 hours of Tropical Storm Gombe landfall.

Within these assessments, a total of 56 Accommodation Centres have been assessed in order to provide a preliminary snapshot of displaced populations in Nampula and Zambezia provinces. Detailed, joint multi-sectoral needs assessments, led by INGD and in collaboration with humanitarian partners, are currently ongoing. IOM DTM teams continue to support in rapid assessments in Nampula and Zambezia – flagging locations, primary needs and impacts across communities yet to be evaluated through in-depth multisectoral assessments.

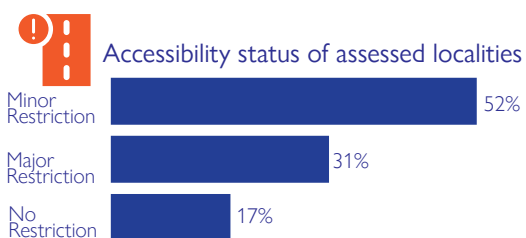
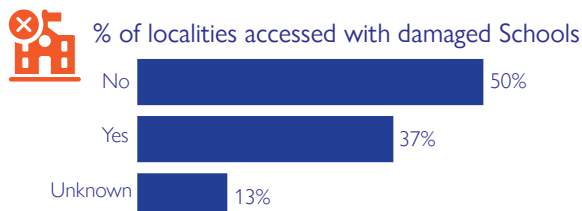
RAPID ASSESSMENT

Following these events, rapid assessments were conducted by the International Organization for Migration (IOM) in collaboration with the National Institute for Disaster Management and Risk Reduction (INGD), from the 12 March 2022. Joint multi-sectoral assessments are still ongoing with focus on understanding the extent of damages to houses and facilities across all affected localities in Nampula and Zambezia Provinces.

As a result of the impact of Tropical Cyclone Gombe, an estimate of 77,279 families had their houses completely/partially destroyed in the districts assessed so far. Of these, 44,167 are located across Manapo, 7,000 in the district of Ilha de Moç, 1,411 in Murrupula, 684 in Rapale, 675 in Ribaue, 458 in Memba, 407 in Angoche and 17 in Mogovolas, in the province of Nampula; 970 are located across Quelimane, 701 in the district of Molumbo, 660 in Maganja da Costa, 545 in Nicoadala, 168 in Alto Molocue, 167 in Gile, 89 in Milange and 89 in Mocuba, 57 in Ile, 53 in Derre, 167 in Gile, 32 in Pebane, 14 in Inhassunge and 14 in Lugela in the province of Zambezia

In total, 74,952 permanent houses, tents and emergency shelters were completely or partially destroyed due to the rain and strong winds. Moreover, 301 schools in the localities assessed were completely or partially damaged. A total of 691 classrooms were completely or partially damaged in the affected schools. 17 health centers were also completely/partially damaged

OTHER KEY FIGURES

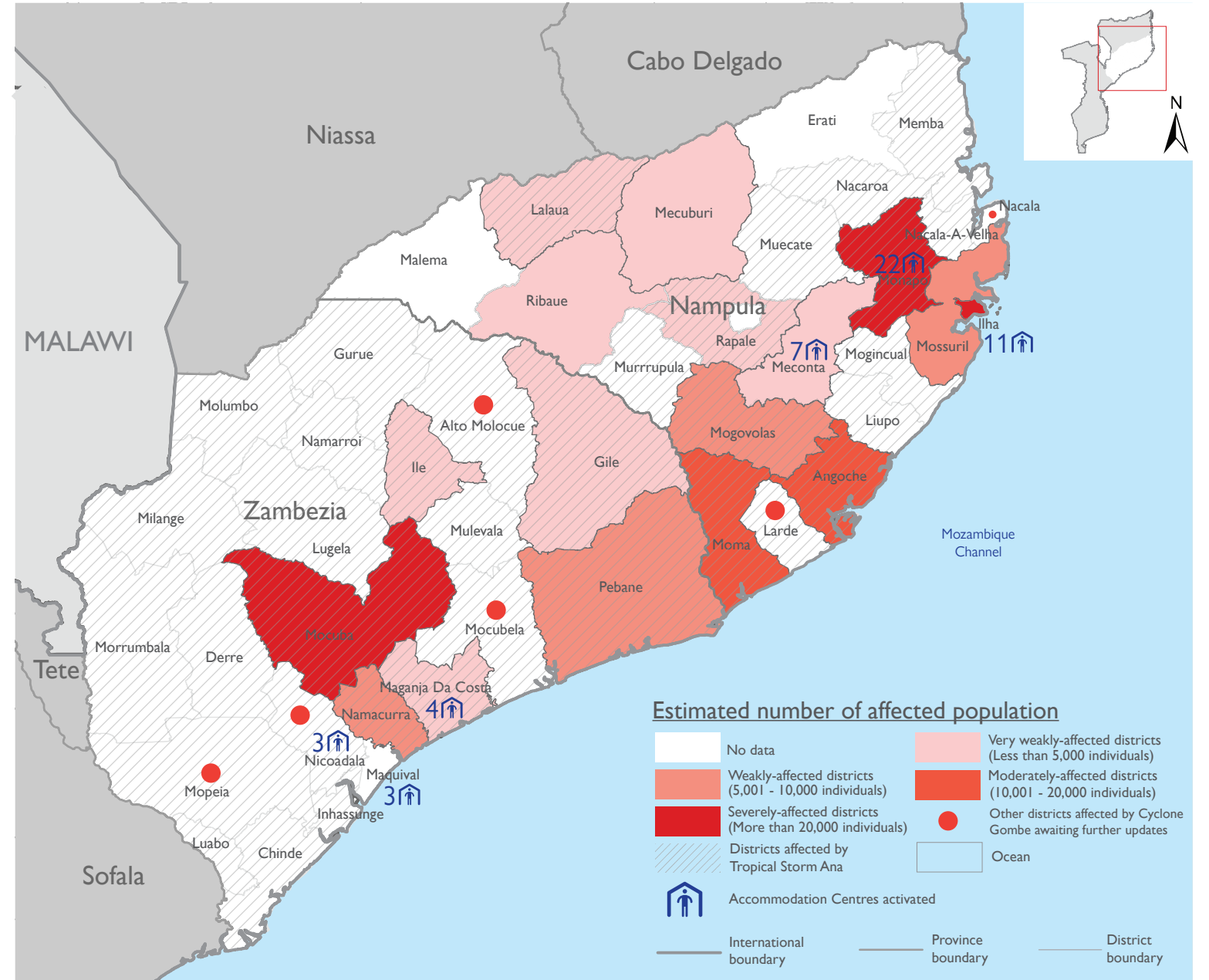


² Please note that the extent of damages and affected population are still being assessed by INGD, IOM-DTM team on ground and other humanitarian response partners.

³ The affected districts currently host an estimate of 70K IDPs not necessarily associated with Tropical Cyclone Gombe but due to conflict or other previous natural disasters.

LOCALITIES AFFECTED IN NAMPULA AND ZAMBEZIA PROVINCES

Province	District	Post	Families Affected	Total Individuals affected	Houses fully destroyed	Houses Partially destroyed	Health Centers destroyed	Temporary Accommodation Centers	Number of Schools destroyed	Estimate Number of classrooms affected	Flooded Houses	Injures	Deaths
Nampula	Angoche	Angoche	89	445	89	445					13		6
Nampula	Angoche	Aube	44	220	24	20					3		
Nampula	Angoche	Boila	119	595	56	63					15		
Nampula	Angoche	Namaponda	155	775	30	125					3		
Nampula	Ilha de Moc	Ilha de Mocambique	7000	28000	3604	1938		5	11	8	16		
Nampula	Larde	Larde Sede									2		
Nampula	Larde	Mucuali			41	5				1	4		
Nampula	Larde	Topuito									2		
Nampula	Meconta	Corrane Site			329	444	1						
Nampula	Mecuburi	Mecuburi			729	2964					37		
Nampula	Memba	Memba Sede	140	701	37	103							
Nampula	Memba	Memba Sede/ Miaja	185	809	43	142			4		11		
Nampula	Memba	Memba Sede/Niaca C	133	665	35	98							
Nampula	Mogovolas	Nametil	17	85		21					5		1
Nampula	Moma				173	49	1		21		19		
Nampula	Monapo	Itoculo	2848	14129	1213	1635						2	1
Nampula	Monapo	Monapo Sede	25674	81022	14399	11275			5		17		1
Nampula	Monapo	Netis	2688	13252	1314	1374				6	26		
Nampula	Monapo	Zona Municipal	12957	90236	12298		9	25	14		97	6	2
Nampula	Murrupula	Chinga	473	1890	66	312							
Nampula	Murrupula	Murrupula	634	2538	162	684			28		66		
Nampula	Murrupula	Nhessiue	304	1215	56	349							
Nampula	Nacala-a-Velha	Barragem			560	455							
Nampula	Nacala-a-Velha	Ger-Ger			40	53							
Nampula	Nacala-a-Velha	Vila Sede			226	694	1		19		44		
Nampula	Nacaroa	Saua-Saua			15	13							
Nampula	Rapale	Mutivaze	59	295		59					4		
Nampula	Rapale	Namita	17	85	3	14					12		
Nampula	Rapale	Rapale Sede	608	3040	144	464					6		
Nampula	Ribaue	Cunle	18	90	61	30							
Nampula	Ribaue	Rapala	299	1495	293	1204							
Nampula	Ribaue	Ribaue	358	1793	303	1490							
Zambezia	Alto Molocue		168	893	16	178	0	0	0	0	31	0	0
Zambezia	Derre		53	290	13	30	0	0	0	0	1	13	0
Zambezia	Gile		167	834	52	119	0	0	0	0	0	3	0
Zambezia	Ile		57	309	25	34	0	0	0	0	19	0	12
Zambezia	Inhassunge		14	60	13	5	0	0	0	0	6	0	0
Zambezia	Lugela		14	70	9	5	0	0	0	0	0	0	0
Zambezia	Maganja da Costa		660	3300	0	0	0	4	0	0	0	660	0
Zambezia	Milange		89	445	50	39	0	0	0	0	5	0	0
Zambezia	Mocuba	Namanjavira	89	584	55	34	0	0	0	0	0	1	3
Zambezia	Molumbo		701	3505	183	116	0	0	0	0	15	0	7
Zambezia	Mulevala		1	5	1	0	0	0	0	0	0	0	2
Zambezia	Nicoadala	Nicoadala Sede	545	2725	0	0	0	3	0	0	0	0	0
Zambezia	Pebane		32	170	16	16	0	0	0	0	2	0	0
Zambezia	Quelimane	Maquival	970	3659	7	14	0	3	0	0	20	949	0



DISCLAIMER: The depiction and use of boundaries, geographic names, and related data shown on maps and included in this report are not warranted to be error free nor do they imply judgment on the legal status of any territory, endorsement or acceptance of such boundaries by IOM.

When quoting, paraphrasing, or in any other way using the information mentioned in this report, the source needs to be stated appropriately as follows: "The International Organization for Migration March, 2022, Displacement Tracking Matrix".

Creation date: 12 March 2022 | Source: IOM-DTM, INDG, INE Census 2017 forecast, WeWorld Online and CIMA | Feedback: DTM@mozambique.iom.int | Displacement.iom.int/Mozambique | @IOM_Mozambique

