

	Assessment conducted in affected areas	
	Assessment conducted through phone interviews with key informants	

The objective of the Emergency Tracking Tool (ETT) is to collect information on large and sudden population movements. Information is collected through key informant interviews or direct observation. This dashboard provides information on displacement which occurred on 05 March 2022, in the province of Lac.

SUMMARY OF EVENT



DISPLACED POPULATION:

200 Internally Displaced Persons, **50** Households (estimation)

Following an attack which occurred on 17 February 2022 in the village of Kimé (sous-prefecture of Ngouboua) by non-state armed groups, **50** households of **200** individuals displaced for the first time, left the villages of Kimé and Kairom situated in the sous-prefecture of Ngouboua (department of Kaya) and transited through multiple locations before arriving on **5 March 2022** in the newly established Boudoutouba site (in the sous-prefecture of Bagasola, department of Kaya).

PRIMARY NEEDS



1. Water



2. Non Food Items



3. Food



REASON FOR MOVEMENT : Armed attack



MEANS OF TRANSPORT : On foot and riding animals



DATE OF ARRIVAL AT THE HOST LOCATION: 05 March 2022



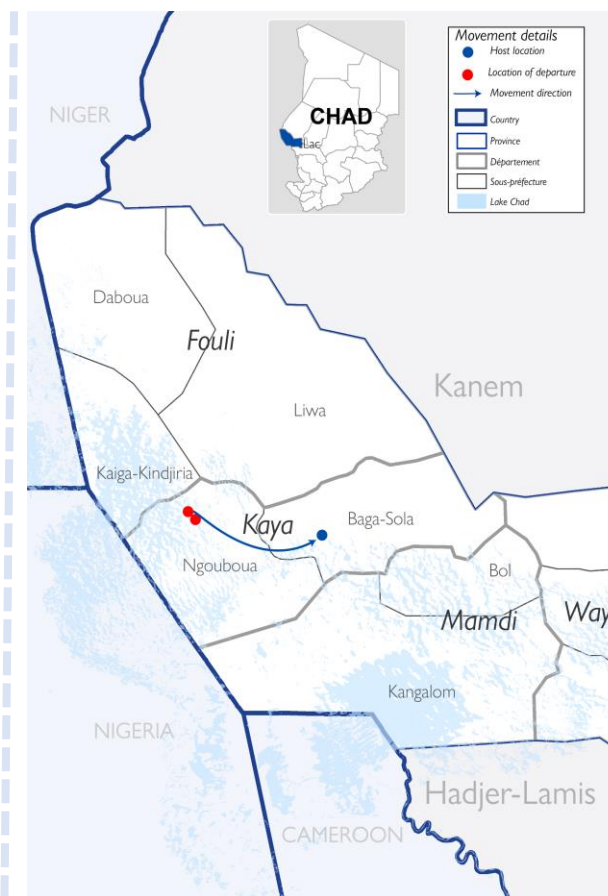
HOST LOCATION : Boudoutouba site (sous-prefecture of Bagasola)



DEPARTURE LOCATION : Kimé and Kairom (sous-prefecture of Ngouboua)



AVAILABLE ASSISTANCE : None



This map is for illustration purposes only. The depiction and use of boundaries, geographic names and related data shown on maps and included in this report are not warranted to be error free nor do they imply judgment on the legal status of any territory, or any endorsement or acceptance of such boundaries by IOM.