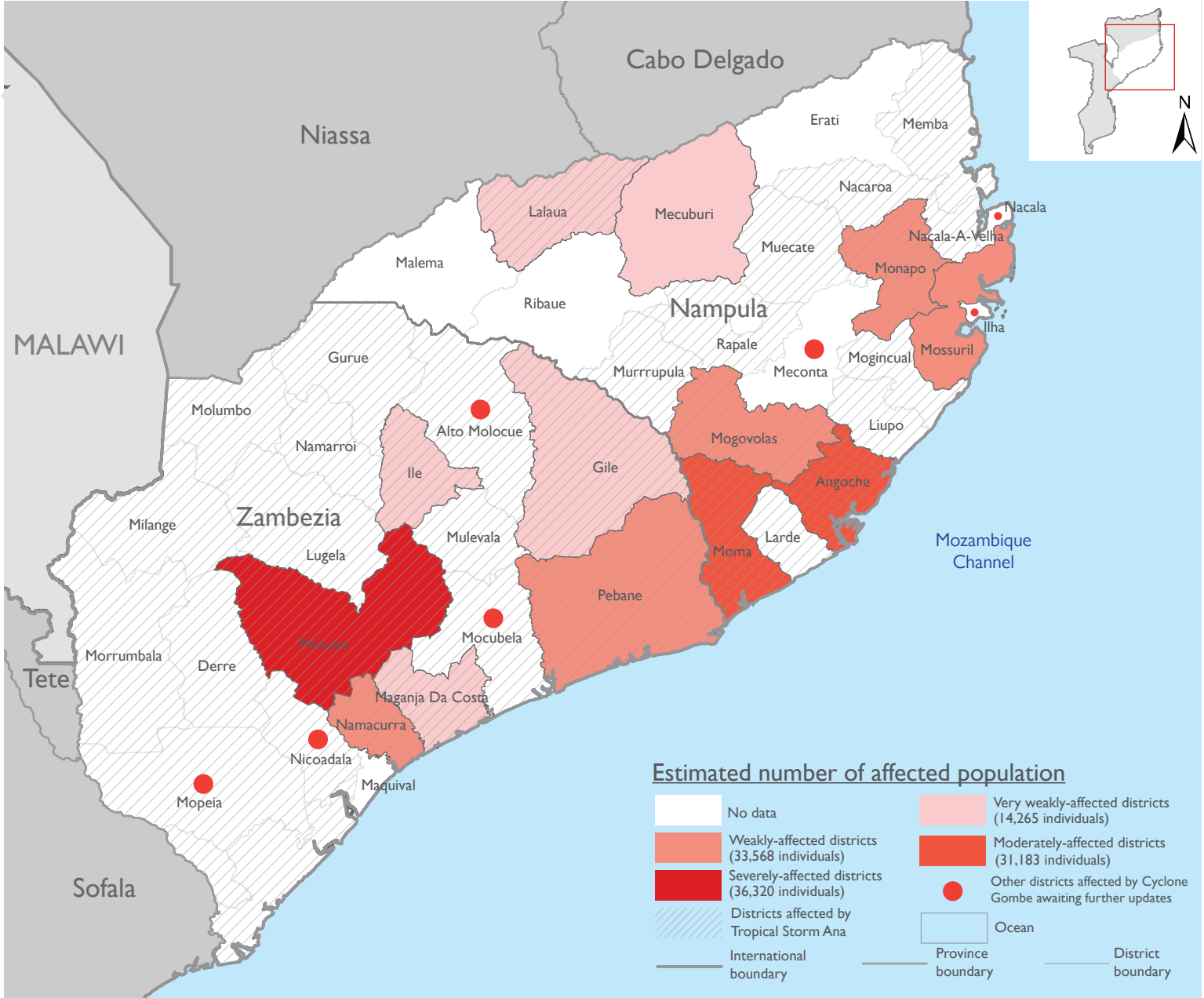




OVERVIEW¹

Cyclone Gombe made landfall as a Category 3 Tropical Cyclone on Friday, March 11 on the coast between Mossuril and Mogincual districts (Nampula Province). The most hit provinces are Nampula (Angoche, Moma, Mogovolas, Mucuburi, Monapo, Ilha, Lalaua, Mossuril, Nacala Porto and Meconta) and Zambezia (Namacurra, Gile, Nicoadala, Maganja, Pebane, Molocue, Mocubela, Mopeia, Mocuba and Ile), leaving many houses and power lines destroyed with an estimated affected population of 115,336 individuals. Preliminary reports confirm the activation of 6 Accommodation Centres in Nampula.



KEY FIGURES



¹ Please note that the extent of damages and affected population are still being assessed by INDG, IOM-DTM team on ground and other humanitarian response partners.

DISCLAIMER: The depiction and use of boundaries, geographic names, and related data shown on maps and included in this report are not warranted to be error free nor do they imply judgment on the legal status of any territory, endorsement or acceptance of such boundaries by IOM.

Creation date: 12 March 2022 | Source: IOM-DTM, IINE Census 2017 forecast, WeWorld Onlus and CIMA | Feedback: DTMmozambique@iom.int | Displacement.iom.int/Mozambique | @IOM_Mozambique

When quoting, paraphrasing, or in any other way using the information mentioned in this report, the source needs to be stated appropriately as follows: "The International Organization for Migration March, 2022, Displacement Tracking Matrix"