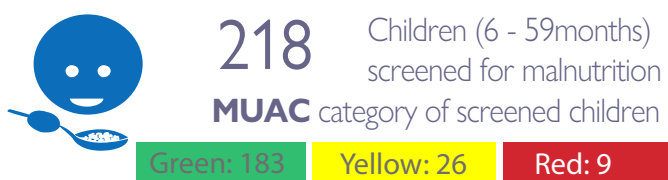


ETT Report: No. 262 | 07 - 13 February 2022

MOVEMENT NEW ARRIVALS SCREENING BY NUTRITION PARTNERS

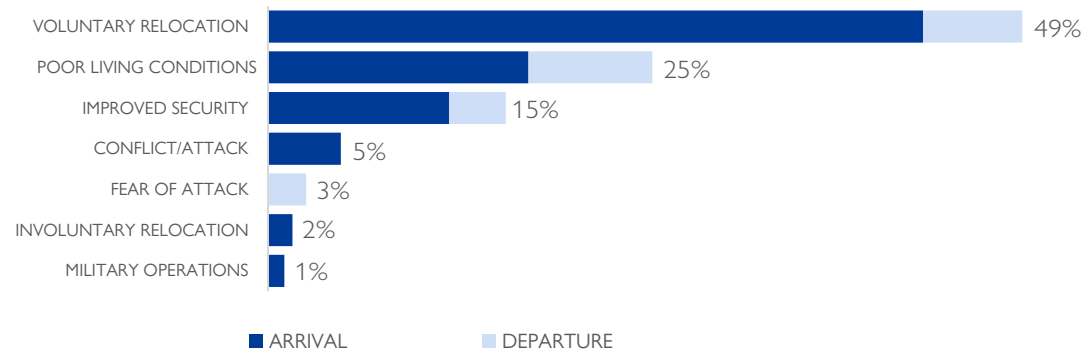


Between 7th and 13th February 2022, a total of 1,678 movements were recorded in Adamawa and Borno States. The recorded movements consisted of 1,329 arrivals and 349 departures. Arrivals were recorded at locations in Askira/Uba, Bama, Biu, Gwoza, Kala/Balge, Munguno and Ngala Local Government Areas (LGAs) of the most conflict-affected State of Borno and in Girei, Gombi, Hong, Lamurde, Maiha, Michika, Mubi South, Yola North and Yola South LGAs of Adamawa State.

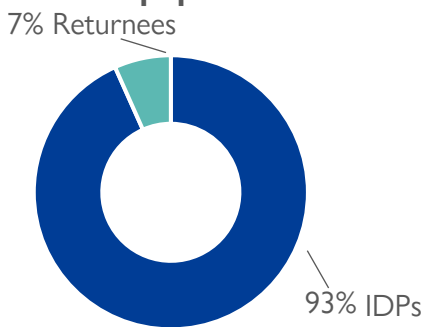
Departures were recorded in Askira/Uba LGA of Borno, and in Gombi, Hong, Maiha, Mubi South, Song and Yola North LGAs of Adamawa State.

ETT assessments identified the following movement triggers: Voluntary relocation (828 individuals or 49%), poor living conditions (422 individuals or 25%), improved security (261 individuals or 15%), conflicts/attacks (80 individuals or 5%), fear of attack (42 individuals or 3%), involuntary relocation (27 individuals or 2%) and military operations (18 individuals or 1%).

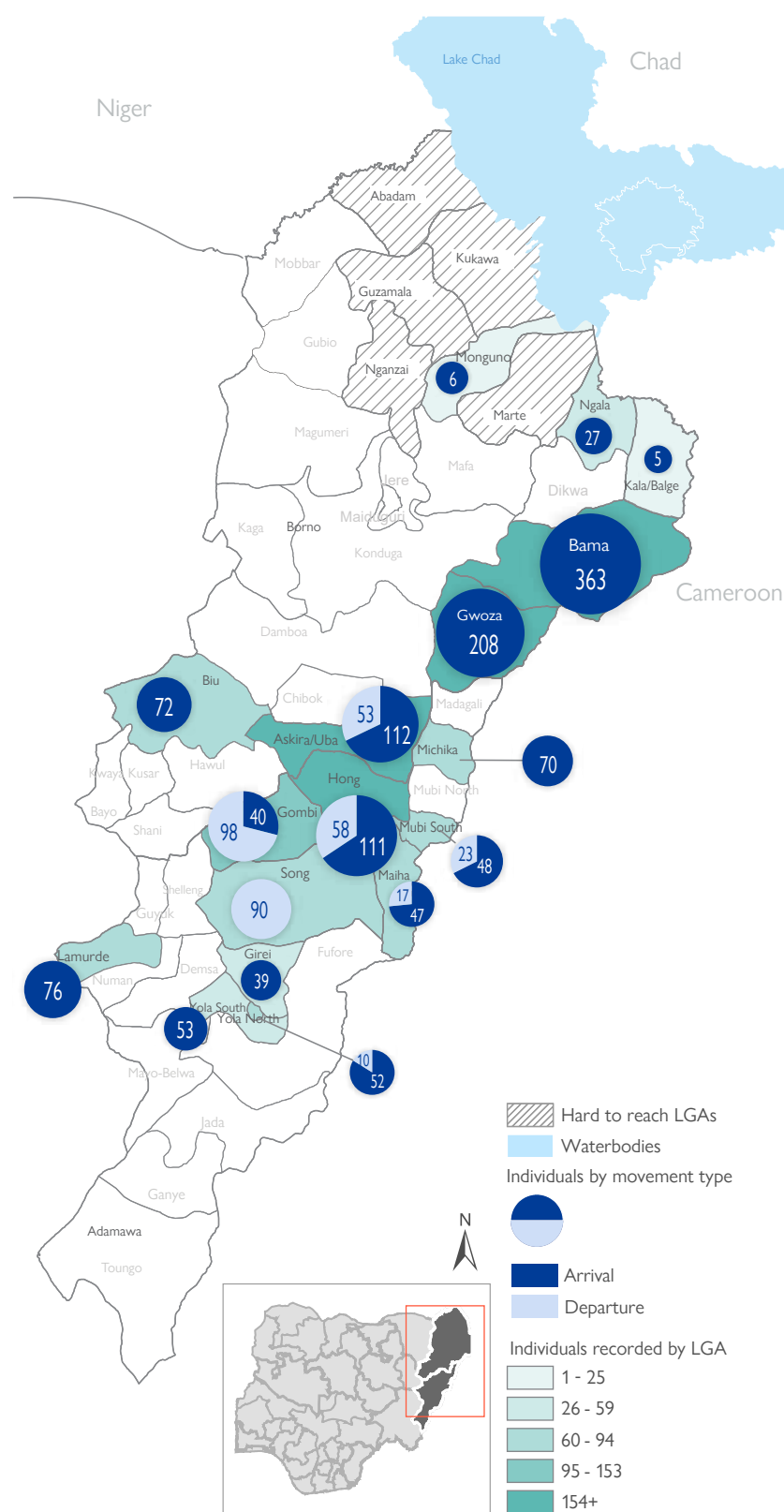
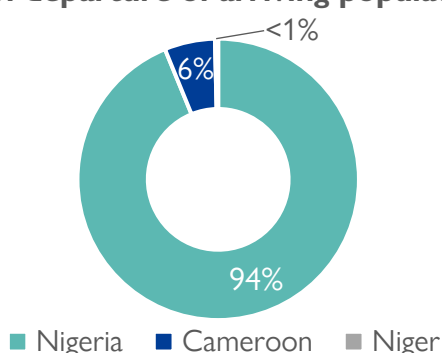
PERCENTAGE OF INDIVIDUALS BY MOVEMENT TRIGGER



Affected population



Country of departure of arriving population



* Movements in Kala/Balge were captured by ETT outreach staff in the LGA

SUMMARY OF MAJOR MOVEMENTS

Bama: Three hundred and sixty-three (363) arrivals were recorded in Bama LGA of Borno State. The arrivals included 268 individuals from within Bama LGA and 95 individuals from the Marwa region in Cameroon. All movements recorded were due to voluntary relocation.

Gwoza: Two hundred and eight (208) arrivals were recorded in Gwoza LGA of Borno State. The arrivals included 193 individuals from within Gwoza LGA, 8 individuals from Bama LGA and 7 individuals from Jere LGA in Borno State. Eighty-seven per cent (87%) were due to poor living conditions, 9 per cent were due to military operations and 4 per cent were a result of conflicts/attacks.

Hong: One hundred and eleven (111) arrivals and 58 departures were recorded in Hong LGA of Adamawa State. All arrivals recorded were from other locations within Hong LGA. All departures were to Gombi LGA in Adamawa State. Sixty-six per cent (66%) of the movements were due to voluntary relocation and 34 per cent were a result of poor living conditions.

Askira/Uba: One hundred and twelve (112) arrivals and 53 departures were recorded in Askira/Uba LGA of Borno State. The arrivals included 82 individuals from within Askira/Uba LGA, 25 individuals from Mubi North LGA in Adamawa State and 5 individuals from Bauchi LGA in Bauchi State. The departures included 33 individuals to other locations within Askira/Uba LGA, 11 individuals to Bama LGA and nine (9) individuals to Damboa LGA in Borno State. Eighty-five per cent (85%) of the movements recorded resulted from improved security conditions in areas of origin, 12 per cent were a result of poor living conditions and 3 per cent were due to voluntary relocation.

NEW ARRIVAL MALNUTRITION SCREENING SUMMARY (CHILDREN 6 - 59 MONTHS)

An exhaustive nutrition screening using Mid-Upper Arm Circumference (MUAC) and oedema for acute malnutrition was conducted by sector partners for 218 children of 6-59 months. Of the 218 children screened, the MUAC reading indicated that 9 children were recorded in the red category, 26 children in the yellow category and 183 children in the green category. No case of oedema was reported in the four LGAs assessed.

The results also included 23 children who arrived from neighbouring countries (18 in Bama LGA, 2 in Gwoza LGA and three in Monguno LGA). Of all the 23 children measured, one was recorded in the red category, none was in the yellow category, and 22 were in the green category. All Children found with acute malnutrition have been admitted for treatment. Please note, the data presented are not surveillance results and should be interpreted with caution.

LGA	MUAC Categories						Total
	Green (>12.5cm)		Yellow (11.5cm - 12.5cm)		Red (<11.5cm)		
	Inaccessible	Accessible	Inaccessible	Accessible	Inaccessible	Accessible	
Bama	118	18	17	0	7	0	160
Gwoza	36	4	4	0	1	0	45
Monguno	0	2	0	0	0	1	3
Ngala	5	0	5	0	0	0	10
Total	159	24	26	0	8	1	218

■ Nourished
 ■ Moderate Acute Malnutrition (MAM)
 ■ Severe Acute Malnutrition (SAM)

Please note, the data presented above are not surveillance results and should be interpreted with caution.

Table 1. Details of movements by locations of assessment and locations of arrival/departure - only movements with at least 13 persons are listed below

Tracking location			Movement location			ARRIVAL	DEPARTURE	GRAND TOTAL	
STATE	LGA	WARD	STATE	LGA	WARD				
ADAMAWA	GIREI	GIREI I	ADAMAWA	YOLA NORTH	JAMBUTU	18	-	18	
		MODIRE VINIKILANG		DEMSA	BORRONG	21	-	21	
	GOMBI	GOMBI SOUTH	ADAMAWA	BORNO	HONG	BANGSHIKA	-	58	58
					HONG	HILDI	-	40	40
	HONG	GOMBI SOUTH	ADAMAWA	GOMBI	GWOZA	JOHODE/CHIKIDE/KUGHUM	31	-	31
					HONG	GOMBI SOUTH	-	58	58
					HONG	HONG	33	-	33
					HONG	GARAHA	31	-	31
					HONG	HONG	23	-	23
	LAMURDE	LAFIYA	ADAMAWA	ADAMAWA	HONG	GAYA	24	-	24
					GUYUK	DUMNA	45	-	45
	MAIHA	BELEL	ADAMAWA	ADAMAWA	NUMAN	SABON PEGI	31	-	31
					MUBI SOUTH	LAMORDE	-	17	17
	MICHIKA	SORAU "A"	ADAMAWA	ADAMAWA	YOLA NORTH	JAMBUTU	22	-	22
					YOLA SOUTH	NAMTARI	16	-	16
					MUBI NORTH	BETSO	18	-	18
					YOLA SOUTH	MAKAMA B	13	-	13
	MUBI SOUTH	LAMORDE	ADAMAWA	ADAMAWA	SONG	SONG GARI	13	-	13
					FUFORE	RIBADU	-	23	23
	SONG	MUJARA	ADAMAWA	ADAMAWA	MAIHA	BELEL	17	-	17
MADAGALI					HYAMBULA	19	-	19	
MICHIKA					MICHIKA II	-	16	16	
YOLA NORTH	DUMNE	ADAMAWA	ADAMAWA	GUYUK	DUMNA	-	19	19	
				MICHIKA	TUMBARA/NGABILI	-	42	42	
YOLA SOUTH	SONG GARI	ADAMAWA	ADAMAWA	MAYO BELWA	NASSARAWO JERENG	14	-	14	
YOLA SOUTH	SONG WAJE	ADAMAWA	ADAMAWA	MADAGALI	SHELMII/SUKUR	18	-	18	
BORNO	ASKIRA/UBA	DILLE/HUYUM	ADAMAWA	MUBI NORTH	SABON LAYI	25	-	25	
			BORNO	ASKIRA UBA	CHUL RUMIRGO	82	-	82	
			BORNO	ASKIRA UBA	ASKIRA EAST	-	33	33	
	BAMA	BUDUWA/BULA CHIRABE	BORNO	BORNO	BAMA	DIPCHARI/JERE/DARAJAMAL/KOTEMBE	143	-	143
				BORNO	BAMA	KUMSHE/NDUGUNO	125	-	125
	BIU	DUGJA	BORNO	CAMEROON	MARWA	MORA	95	-	95
	GWOZA	GWOZA WAKANE/BULABULIN	BORNO	BORNO	BIU	ZARAWUYAKU	72	-	72
	NGALA	NGALA WARD	BORNO	BORNO	GWOZA	HAMBAGDA/LIMANKARA/NEW SETTLEMENT	154	-	154
			BORNO	NGALA	NDUFU	27	-	27	

The depiction and use of boundaries, geographic names, and related data shown on maps and included in this report are not warranted to be error-free, nor do they imply a judgment on the legal status of any territory or any endorsement or acceptance of such boundaries by IOM

When quoting, paraphrasing, or in any way using the information mentioned in this report, the source needs to be stated appropriately as follows: "Source: Displacement Tracking Matrix (DTM) of the International Organization for Migration, Nigeria Mission, February 2022".

For more information or to report an alert, please contact: DTM Nigeria: iomnigeriadtm@iom.int

<https://displacement.iom.int/nigeria> ; <https://dtm.iom.int/nigeria>

