



METHODOLOGY : Data are collected through key informants in host locations by phone

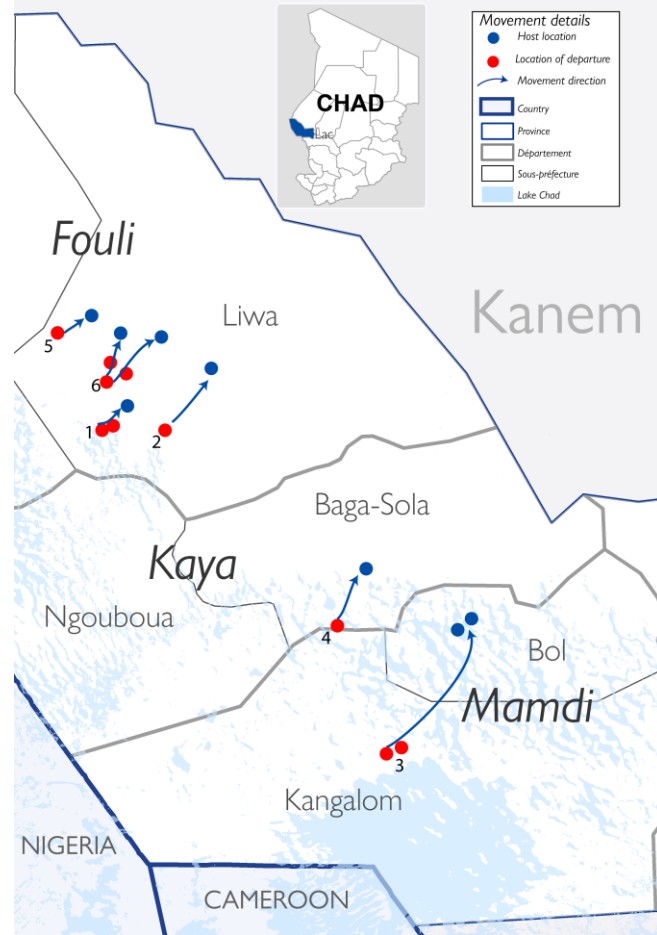


5,461 Individuals displaced
1,534 Households displaced

6 Movements

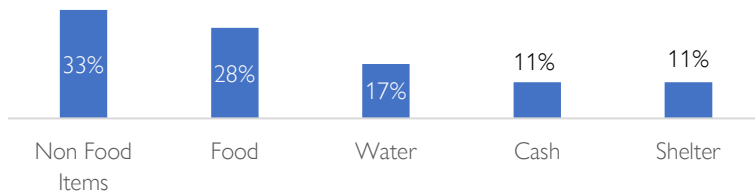
The objective of the Emergency Tracking Tool (ETT) is to collect information on large and sudden population movements. This dashboard provides information on movements which occurred on **20, 25, 27, 29 January and 1 February 2022**, in several sites in the Lake Province.

- On **27 January 2022**, due to increasing insecurity in the Lac province, a group of **400 households (1550 individuals)** left the village of Bibi Dar Al-amné, located in the sous-préfecture of Kangelom, preventively, and moved to the site of Killafé (sous-préfecture of Bagasola, department of Kaya).
- On **27 January 2022**, following an attack carried out on 24 January 2022 by non-state armed groups in the village of Mousseron, an island located in the sous-préfecture of Kangelom (department of Mamdi), a group of **74 households (335 individuals)** made up of IDPs left the villages of Madiguïrom and Mousseron (sous-préfecture of kangelom) to take refuge in the sites of Kalindoua and Medi koura, located on the mainland in the sous-préfecture of Bol.
- On **20, 25, 29 January and 1 February 2022**, preventively, **1,060 households of 3,576 IDPs** left several villages (Luga, Kangu, Folea, Deguïllom, Farguimi, Tchoukoukapi and Mélébouloum), located in the sous-préfecture of Liwa, and moved to the sites of Chité, Fodio, Karimga and Ndjara Killi, (same sous-préfecture).

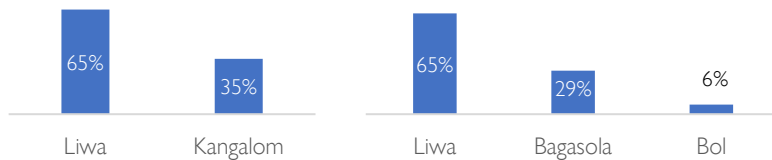


This map is for illustration purposes only. The depiction and use of boundaries, geographic names and related data shown on maps and included in this report are not warranted to be error free nor do they imply judgment on the legal status of any territory, or any endorsement or acceptance of such boundaries by IOM.

PRIORITY NEEDS



DEPARTURE AND HOST SOUS-PREFECTURES



DISPLACEMENT INFORMATION

#	Date of movement	Displaced population	Departure location	Population category	Host sous-préfecture	Host location	Reason for movement	Means of transportation	Priority needs		
1	20/01/2022	200 households, 810 individuals	Luga, Kangu (Liwa)	IDPs	Liwa	Site of Chité	Preventive movement	On foot and riding animals	Water	Food	Non Food Items
2	25/01/2022	615 households, 2000 individuals	Folea, Deguïllom, Farguïrmi (Liwa)	IDPs	Liwa	Site of Fodio	Preventive movement	On foot and riding animals	Cash	Food	Non Food Items
3	27/01/2022	74 households, 335 individuals	Madiguïrom, Mousseron (Kangelom)	IDPs	Bol	Site of Medi Koura et Kalindoua	Armed attack	On foot and by boat	Non Food Items	Food	Shelter
4	27/01/2022	400 households, 1550 individuals	Bibi dar Al-amné (Kangelom)	IDPs	Bagasola	Site of Killafé	Preventive movement	On foot and by boat	Non Food Items	Food	Water
5	29/01/2022	165 households, 566 individuals	Tchoukoukapi (Liwa)	IDPs	Liwa	Site of Karimga	Preventive movement	On foot and riding animals	Food	Water	Non Food Items
6	01/02/2022	80 households, 200 individuals	Folea, Deguïllom and Mélébouloum (Liwa)	IDPs	Liwa	Site of Ndjara Killi	Preventive movement	On foot and riding animals	Cash	Non Food Items	Shelter