

ETT Report: No. 260 | 24 - 30 January 2022

MOVEMENT

Arrivals:
3,040 individuals

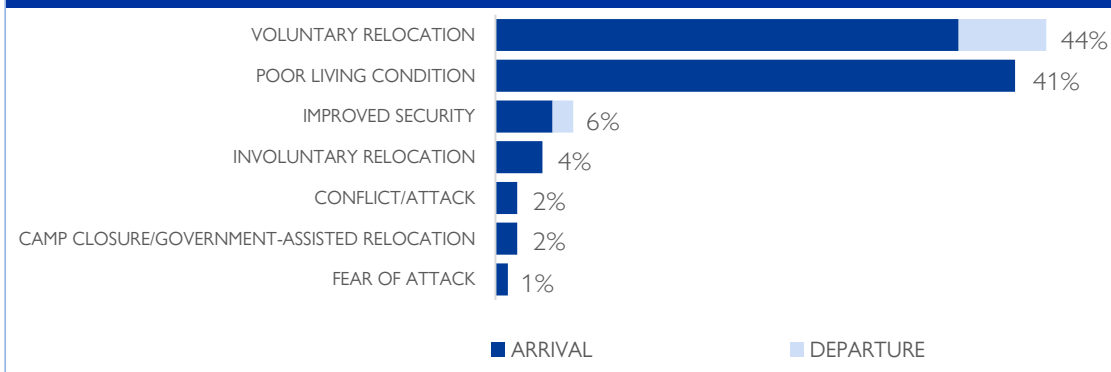
Departures:
288 individuals

Between the 24th and 30th of January 2022, a total of 3,328 movements were recorded in Adamawa and Borno States. The recorded movements consisted of 3,040 arrivals and 288 departures. Arrivals were recorded at locations in Askira/Uba, Bama, Gwoza, Kala/Balge, Monguno and Ngala Local Government Areas (LGAs) of the most conflict-affected Borno State and in Fufore, Girei, Gombi, Hong, Lamurde, Maiha, Michika, Mubi South, Numan, Song, Yola North and Yola South LGAs of Adamawa State.

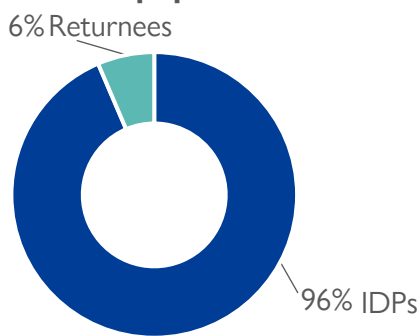
No departures were recorded in Borno State, while departures were recorded in Gombi, Hong, Lamurde, Maiha, Mubi South, Numan, Song and Yola South LGAs of Adamawa State.

ETT assessments identified the following movement triggers: Voluntary relocation (1,465 individuals or 44%), poor living conditions (1,382 individuals or 41%), improved security (207 individuals or 6%), involuntary relocation (125 individuals or 4%), conflicts/attacks (58 individuals or 2%), camp closure/government-assisted relocation in Bakassi Camp (58 individuals or 2%) and fear of attack (33 individuals or 1%).

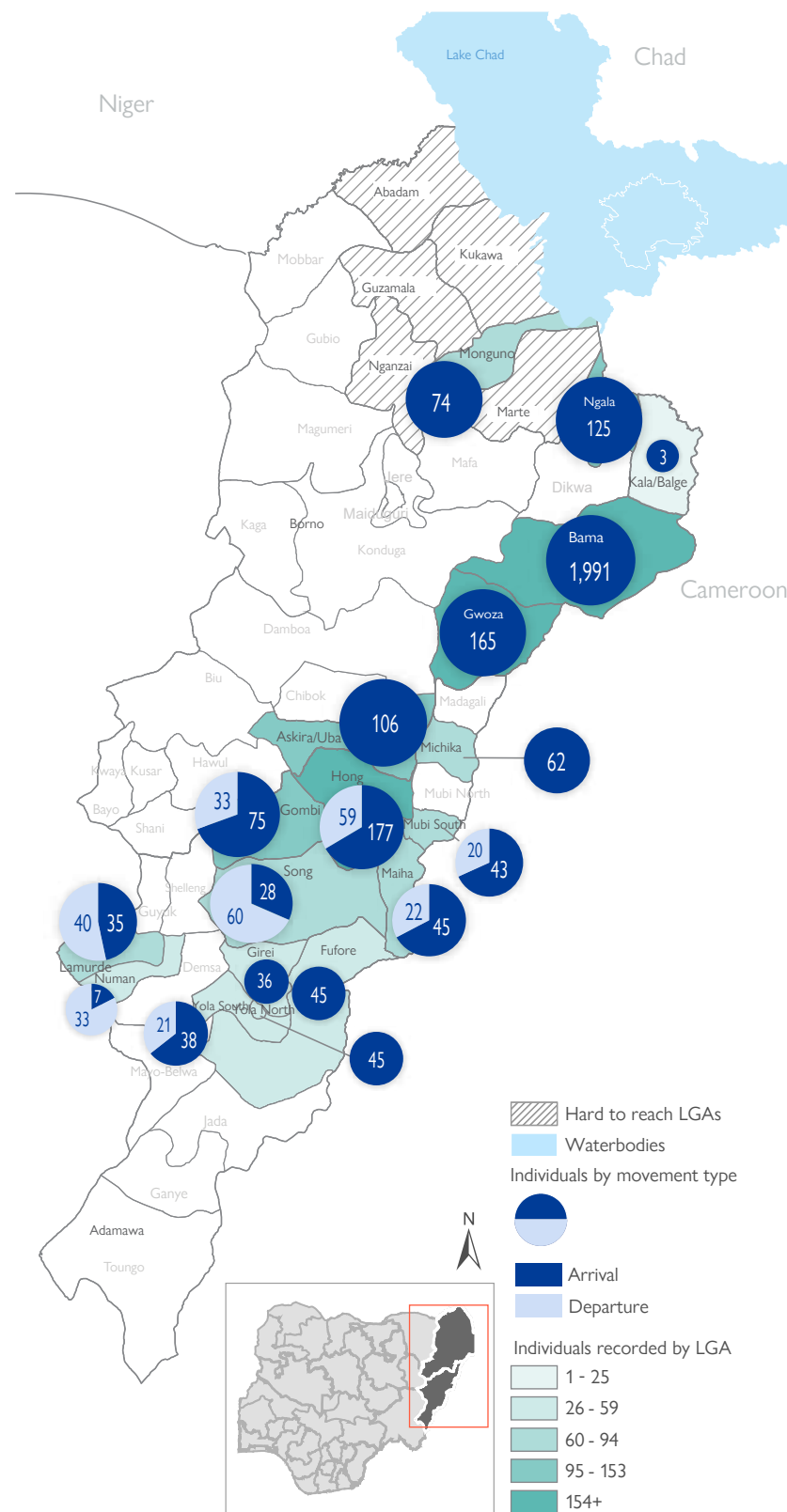
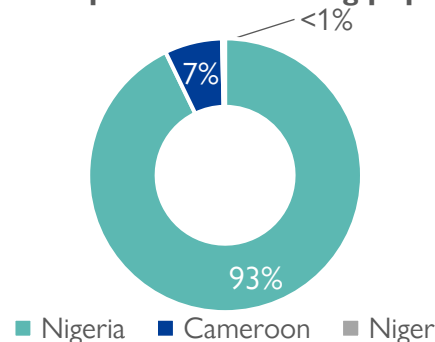
PERCENTAGE OF INDIVIDUALS BY MOVEMENT TRIGGER



Affected population



Country of departure of arriving population



* Movements in Kala/Balge were captured by ETT outreach staff in the LGA

SUMMARY OF MAJOR MOVEMENTS

Bama: One thousand, nine hundred and ninety-one (1,991) arrivals were recorded in Bama LGA of Borno State. The arrivals included 1,769 individuals from within Bama LGA and 222 individuals from the Marwa region in Cameroon. Fifty-four per cent (54%) of the movements recorded were due to poor living conditions and 46 per cent were due to voluntary relocation.

Hong: One hundred and seventeen (117) arrivals and 59 departures were recorded in Hong LGA of Adamawa State. The arrivals included 57 individuals from within Hong LGA, 49 individuals from Guyuk LGA and 11 individuals from Mubi North LGA in Adamawa State. The departures included 30 individuals to Maiha LGA and 29 individuals to Song LGA in Adamawa State. Fifty-three per cent (53%) of the movements were due to voluntary relocation, 28 per cent were a result of improved security conditions in areas of origin and 19 per cent were due to poor living conditions.

Gwoza: One hundred and sixty-five (165) arrivals were recorded in Gwoza LGA of Borno State. The arrivals included 150 individuals from within Gwoza LGA and 15 individuals from Bama LGA in Borno State. Ninety-two per cent (92%) were a result of poor living conditions and 8 per cent were due to conflicts/attacks.

Ngala: One hundred and twenty-five (125) arrivals were recorded in Ngala LGA of Borno State. All arrivals were from Jere LGA in Borno State. All movements recorded were due to involuntary relocation.

Table 1. Details of movements by locations of assessment and locations of arrival/departure - only movements with at least 17 persons are listed below

Tracking location			Movement location			ARRIVAL	DEPARTURE	GRAND TOTAL
STATE	LGA	WARD	STATE	LGA	WARD			
ADAMAWA	FUFORE	PARIYA	ADAMAWA	GIREI	GIREI I	17	-	17
				SONG	SONG WAJE	18	-	18
	GIREI	DAMARE	ADAMAWA	MADAGALI	HYAMBULA	17	-	17
		JERA BONYO		FUFORE	PARIYA	19	-	19
	GOMBI	GA'ANDA	ADAMAWA	MICHIKA	MADZI	-	20	20
		GOMBI SOUTH		SONG	SONG WAJE	60	-	60
	HONG	BANGSHIKA	ADAMAWA	HONG	HONG	34	-	34
		GARAH		GUYUK	DUMNA	49	-	49
		GAYA		SONG	SONG GARI	-	29	29
		SHANGUI		MAIHA	BELEL	-	30	30
		UBA		HONG	DAKSIRI	23	-	23
	LAMURDE	LAFIYA	ADAMAWA	NUMAN	IMBURU	20	-	20
		WADUKU	GOMBE	KALTUNGO	TURE	-	40	40
	MAIHA	MAYO NGULI	ADAMAWA	YOLA NORTH	JAMBU TU	21	-	21
		SORAU A		HONG	DAKSIRI	-	22	22
	MICHIKA	MADZI	ADAMAWA	GOMBI	GA'ANDA	20	-	20
	MUBI SOUTH	MUGULBU/YADAF	BORNO	BAMA	BUDUWA/BULA CHIRABE	30	-	30
	NUMAN	NUMAN II	ADAMAWA	LAMURDE	LAMURDE	-	20	20
	SONG	SONG GARI	ADAMAWA	FUFORE	PARIYA	18	-	18
		SONG WAJE		GOMBI	GOMBI SOUTH	-	60	60
BORNO	ASKIRA/UBA	HUSARA/TAMPUL	ADAMAWA	GIREI	MODIRE/VINIKILANG	26	-	26
		LASSA		MADAGALI	KIRCHINGA/WURO NGAYANDI	33	-	33
		WAMDEO/GIWI	BORNO	CHIBOK	PEMI	42	-	42
	BAMA	BUDUWA/BULA CHIRABE	BORNO	BAMA	DIPCHARI/JERE/DARAJAMAL/KOTEMBE	448	-	448
			CAMEROON	MARWA	MORA	222	-	222
		SHEHURI/HAUSARI/MARI	BORNO	BAMA	BOGOMARI	438	-	438
					GOMARI	202	-	202
					GULUMBA/JUKKURI/BATRA	201	-	201
					MBULIYA/GONIRI/SIRAJA	242	-	242
	SABSABWA/SOYE/BULONGU	238	-	238				
	GWOZA	GWOZA WAKANE/BULABULIN	BORNO	GWOZA	BITA/IZGE	84	-	84
		PULKA BOKKO			CHIKEDE	36	-	36
	MONGUNO	MONGUNO	BORNO	MAIDUGURI M.C	MAISANDARI	51	-	51
	NGALA	NGALA WARD	BORNO	JERE	DUSUMAN	37	-	37
					GOMARI	88	-	88

The depiction and use of boundaries, geographic names, and related data shown on maps and included in this report are not warranted to be error-free, nor do they imply a judgment on the legal status of any territory or any endorsement or acceptance of such boundaries by IOM

When quoting, paraphrasing, or in any way using the information mentioned in this report, the source needs to be stated appropriately as follows: "Source: Displacement Tracking Matrix (DTM) of the International Organization for Migration, Nigeria Mission, February 2022".

For more information or to report an alert, please contact: DTM Nigeria: iomnigeriadtm@iom.int

<https://displacement.iom.int/nigeria> ; <https://dtm.iom.int/nigeria>

