

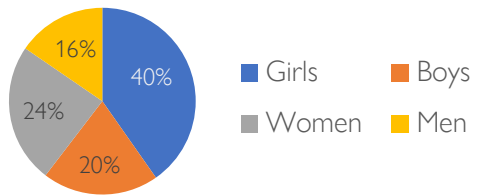
	Assessment conducted in affected areas	
	Assessment conducted through phone interviews with key informants	

The objective of the Emergency Tracking Tool (ETT) is to collect information on large and sudden population movements. Information is collected through key informant interviews or direct observation. This dashboard presents information on a movement of people that occurred on 21 December 2021 in Katoa, a locality in Mayo-Kebbi Est province, in the south of Chad.

## SUMMARY OF EVENT






**DISPLACED POPULATION:**  
**745** Displaced individuals (returnees)  
**104** Households

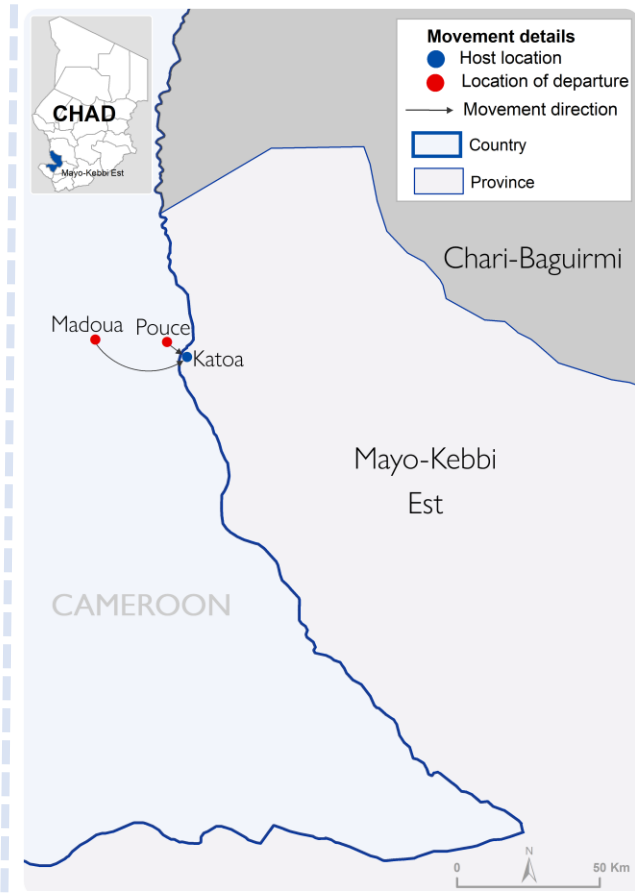


On 21 December 2021, following a communal conflict in the Far North region of Cameroon, **104 households (745 individuals)**, made up of Chadian nationals, left the cantons of Pouce and Maouda (Cameroon), where they had been living for more than 40 years, to take refuge in the locality of Katoa (in the sous-préfecture also called Katoa, département of Mayo-Mini, province of Mayo-Kebbi Est). These people are being hosted in the building of the sous-préfecture and have received some basic food assistance from the host community. **There are urgent needs for food and non-food items (especially blankets, mats, and cooking utensils).** This information was gathered through a rapid assessment conducted in the field by IOM and National Commission for the Reception and Reintegration of Refugees (CNARR) teams.

-  **DISPLACEMENT DATE:** 21 December 2021
-  **DEPARTURE LOCATION:** Far North Region, Cameroon
-  **CAUSE OF MOVEMENT:** Communal conflict
-  **HOST LOCATION :** Locality of Katoa (Mayo-Mini département, province of Mayo-Kebbi Est)
-  **MEANS OF TRANSPORTATION:** On foot and by boat
-  **ASSISTANCE RECIEVED :** Grains from the host community

## PRIMARY NEEDS

-  1. Food
-  2. Non food items
-  3. Shelter



*This map is for illustration purposes only. The depiction and use of boundaries, geographic names and related data shown on maps and included in this report are not warranted to be error free nor do they imply judgment on the legal status of any territory, or any endorsement or acceptance of such boundaries by IOM.*