



OVERVIEW

- 2,860** Individuals & 1,386 Households affected
- 745** Internally displaced Persons and 193 households
- 131** Are persons with specific needs (PSNs)

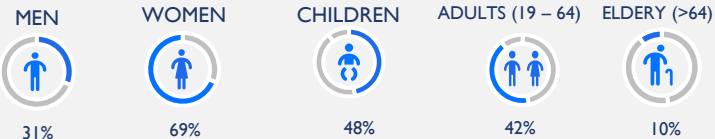
December 2021

- December was characterized by disaster triggers which included floods, drought/famine, landslides/mudslides, heavy storms/hailstorms and transport related hazards.
- Kasese district was the most hit with floods, heavystorms/hailstorms, landslides/mudslides and famine/food insecurity affecting a total of 1,305 individuals. The Teso region is experiencing drought as reported in Amuria(300), Katakwi(550) and Ngora(662).
- A total of 2,860 individuals(31% male and 69% female) and 1,386 households were affected. The children(<19) were the highly affected at 48% followed by adults (19-64) at 42%.
- Individuals displaced (IDPs) were 745 with 193 households and 131 individuals were identified as persons with special needs (PSN).
- There is high priority need for hygiene promotion and health services in areas affected by floods, water supply and food assistance in famine/drought affected districts, among others.
- CRS with its Caritas partners responded to households affected by landslides in Bududa and floods Kasese. The response was to support individuals for the next month of recovery.

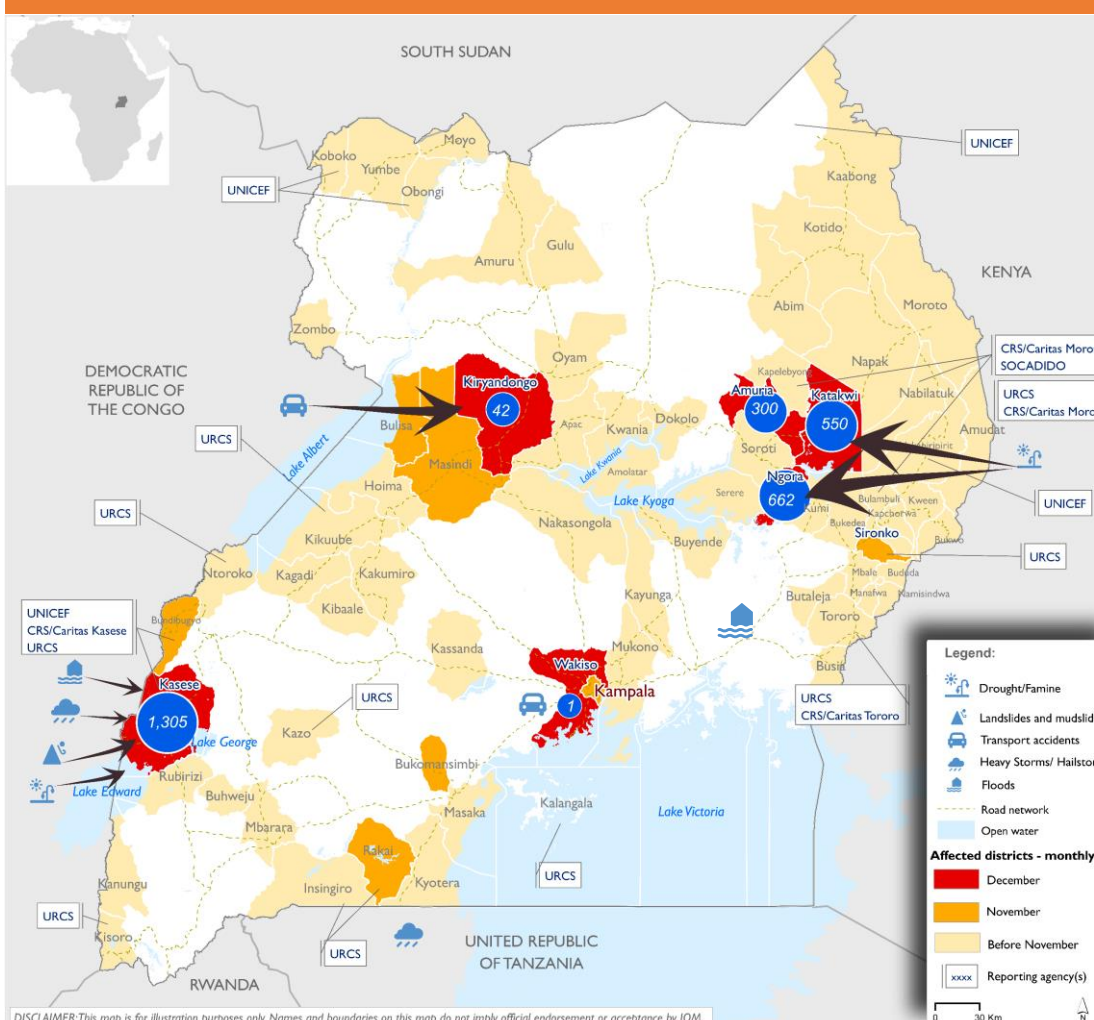
CUMULATIVE -2021

- 351,242** Individuals & 54,688 Households affected
- 24,303** Internally displaced Persons and 4,564 households
- 2,725** are persons with specific needs (PSNs)

DEMOGRAPHICS



DISTRICTS AFFECTED BY HAZARDS - DECEMBER 2021



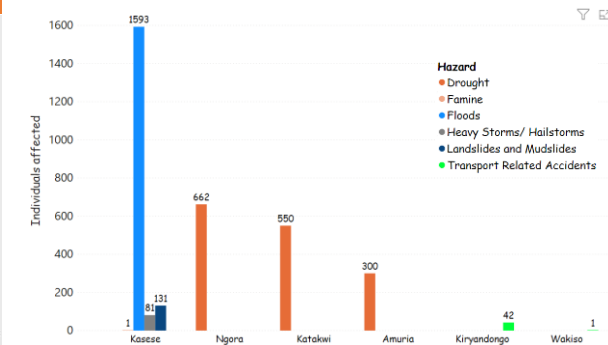
DISCLAIMER: This map is for illustration purposes only. Names and boundaries on this map do not imply official endorsement or acceptance by IOM.

District	Subcounty	Hygiene promotion	Water supply	Sanitation	Shelter	Health	Food assistance	Nutrition	Education	NFI	Protection	Child protection	SGBY	Livelihood
Amuria	Abanilele	2	2	2	2	2	2	2	2	2	2	2	2	2
Kasese	Nyakatonzi	2	2	2	2	2	2	2	2	2	2	2	2	2
Kasese	Karusandara	2	2	2	2	2	2	2	2	2	2	2	2	2
Kasese	Kinyamaseke Town Council	2	2	2	2	2	2	2	2	2	2	2	2	2
Kasese	Nyakjumbu	2	2	2	2	2	2	2	2	2	2	2	2	2
Kasese	Munkungu	2	2	2	2	2	2	2	2	2	2	2	2	2
Katakwi	Magoro	2	2	2	2	2	2	2	2	2	2	2	2	2
Kiryandongo	Kigumba	2	2	2	2	2	2	2	2	2	2	2	2	2
Ngora	Ngora	2	2	2	2	2	2	2	2	2	2	2	2	2
Wakiso	Wakiso Town Council	2	2	2	2	2	2	2	2	2	2	2	2	2

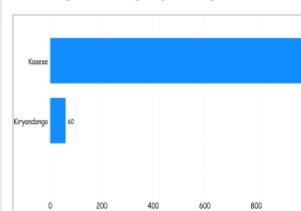
PRIORITY NEEDS RANK



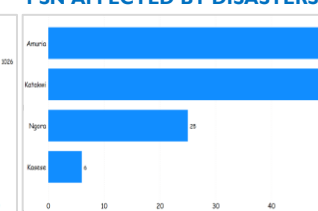
MOST AFFECTED DISTRICTS



IDPS BY DISASTERS



PSN AFFECTED BY DISASTERS



RESPONSE

- The CRS Uganda emergency team worked with Caritas partners responded to households affected by October 2021 landslides in Bududa District and flooding in Kasese District. Market assessments and community perception surveys indicated that a mobile money response was the most appropriate and by December 22nd the CRS/Caritas emergency teams had transferred \$26,806 to 225 disaster-affected households in Bududa and \$27,221 to 370 displaced households in Kasese.
- Kasese have been supported with makeshift structures by Save The Children Uganda and tents from UNICEF
- Three new sites in Ntoroko and four in Kasese have been proposed by the local and district technical teams to relocate children in the two districts

DATA SOURCES

