



EMERGENCY TRACKING TOOL (ETT)

The DTM Emergency Tracking Tool (ETT) is deployed to track and to collect information on large and sudden population movements, provide frequent updates on the scale of displacement and quantify the affected population when needed. As a subcomponent of the Mobility Tracking methodology in Nigeria, ETT utilises direct observation and a broad network of key informants to capture best estimates of the affected population per location, enabling targeted humanitarian response planning.

ETT Report: No. 256 | 27 December 2021 - 02 January 2022

MOVEMENT

Arrivals:
2,712 individuals

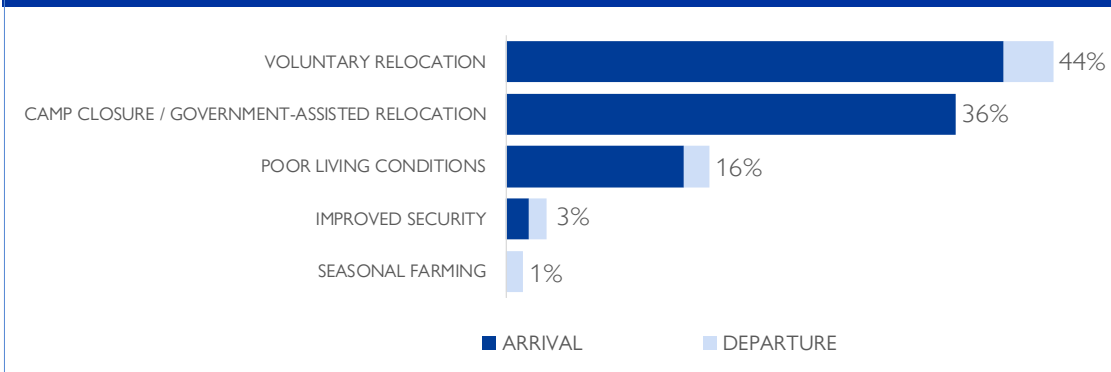
Departures:
260 individuals

Between 27 December 2021 and 02 January 2022, a total of 2,972 movements were recorded in the states of Adamawa and Borno. The recorded movements consisted of 2,712 arrivals and 260 departures. Arrivals were recorded at locations in Askira/Uba, Bama, Gwoza, Kala/Balge, Monguno and Ngala Local Government Areas (LGAs) of the most conflict-affected state of Borno and in Girei, Hong, Lamurde, Michika, Numan, Yola North and Yola South LGAs of Adamawa.

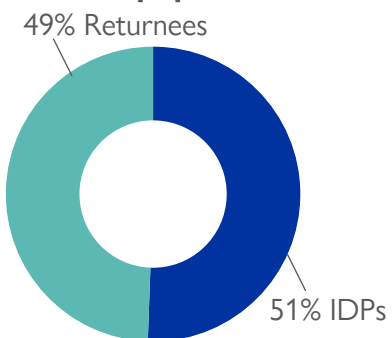
Departures were recorded in Bama LGA of Borno, and Hong, Lamurde, Maiha and Numan LGAs of Adamawa.

ETT assessments identified the following movement triggers: voluntary relocation (1,294 individuals or 44%), camp closure/government-assisted relocation in Teachers Village and Bakassi Camps (1,062 individuals or 36%), poor living conditions (481 individuals or 16%), improved security (95 individuals or 3%) and seasonal farming (40 individuals or 1%).

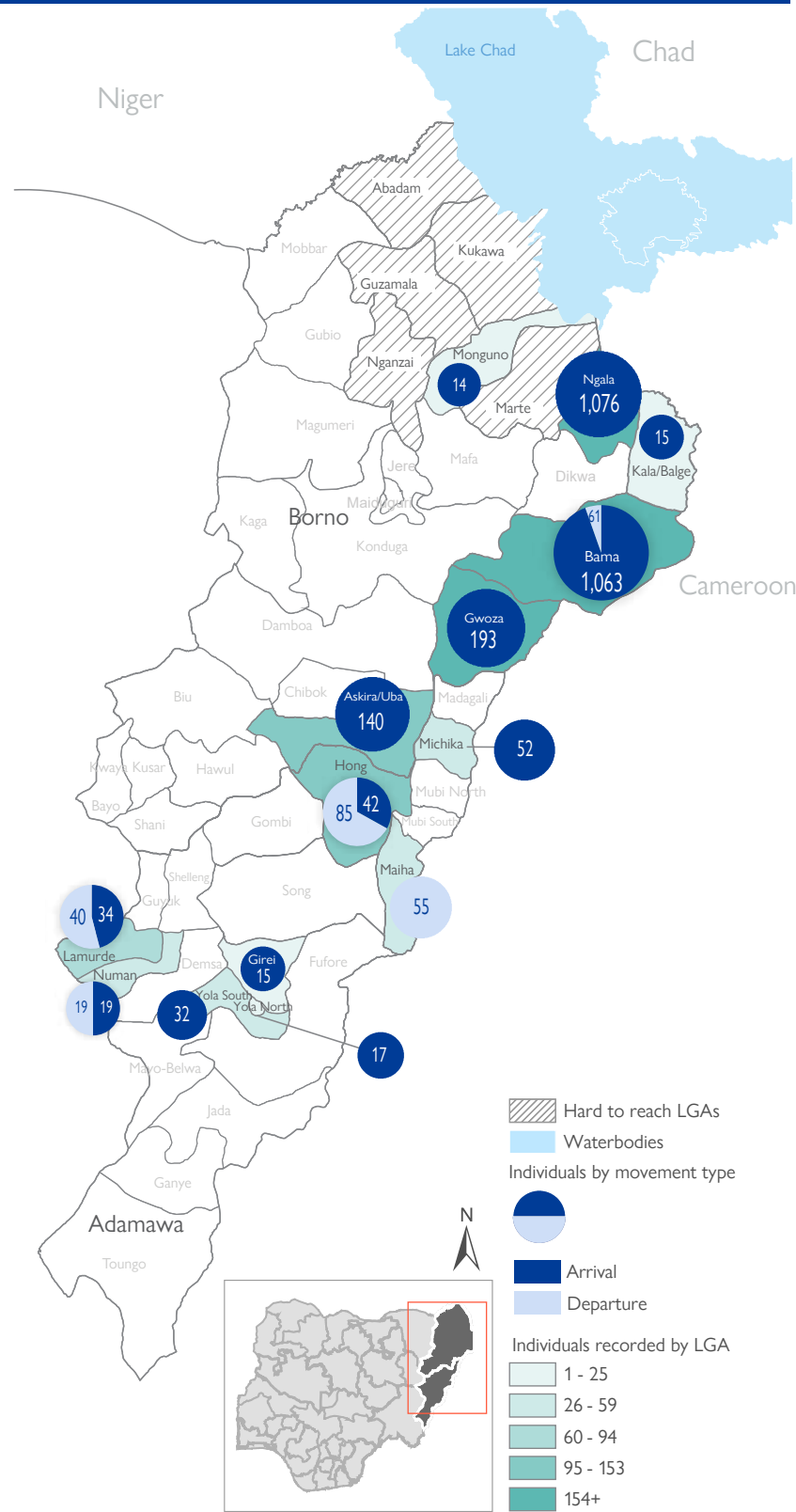
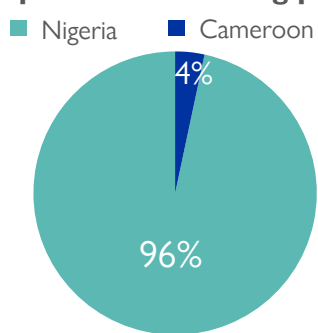
PERCENTAGE OF INDIVIDUALS BY MOVEMENT TRIGGER



Affected population



Country of departure of arriving population



* Movements in Kala/Balge were captured by ETT outreach staff in the LGA

SUMMARY OF MAJOR MOVEMENTS

Bama: 1,063 arrivals and 61 departures were recorded in Bama LGA of Borno State. The arrivals included 971 individuals from within Bama LGA and 92 individuals from the Marwa region in Cameroon. All departures were to Gwoza LGA in Borno State. All movements recorded were due to voluntary relocation.

Ngala: 1,076 arrivals were recorded in Ngala LGA of Borno State. The arrivals included 1,053 individuals from Maiduguri Metropolitan Council LGA in Borno State and 23 individuals from within Ngala LGA. Ninety-eight per cent of the movements recorded were due to camp closure / government-assisted relocation and 2 per cent of the movements were due to poor living conditions.

Gwoza: 193 arrivals were recorded in Gwoza LGA of Borno State. The arrivals included 105 individuals from Bama LGA in Borno State and 88 individuals from within Gwoza LGA. All movements recorded were due to poor living conditions.

Askira/Uba: 140 arrivals were recorded in Askira/Uba LGA of Borno State. The arrivals included 61 individuals from Hong LGA in Adamawa State, 52 individuals from Madagali LGA in Adamawa State, 18 individuals from Mubi South LGA in Adamawa State and 9 individuals from Yola South LGA in Adamawa State. Eighty-one per cent of the movements recorded were a result of poor living conditions, 13 per cent of the movements were a result of improved security conditions in areas of origin and 6 per cent of the movements were due to voluntary relocation.

Table 1. Details of movements by locations of assessment and locations of arrival / departure - only movements with at least 10 persons are listed below

Tracking location			Movement location			ARRIVAL	DEPARTURE	GRAND TOTAL
STATE	LGA	WARD	STATE	LGA	WARD			
ADAMAWA	GIREI	MODIRE VINIKILANG	ADAMAWA	MADAGALI	MADAGALI	15	-	15
	HONG	BANGSHIKA	ADAMAWA	HONG	GARAHA	-	24	24
		GARAHA	BORNO	ASKIRA UBA	ASKIRA EAST	-	61	61
		UBA	ADAMAWA	MUBI NORTH	VIMTIM	42	-	42
	LAMURDE	LAFIYA	ADAMAWA	LAMURDE	WADUKU	-	40	40
		WADUKU		GUYUK	DUMNA	34	-	34
	MAIHA	MAIHA GARI	ADAMAWA	MUBI NORTH	BETSO	-	14	14
		MAYONGULI		DEMSA	NASARAWO DEMSA	-	22	22
		PAKKA		HONG	DAKSIRI	-	19	19
	MICHIKA	GARTA/GHUNCHI	ADAMAWA	MICHIKA	MICHIKA II	36	-	36
		MICHIKA II		GIREI	GIREI II	16	-	16
	NUMAN	NUMAN II	ADAMAWA	LAMURDE	LAFIYA	-	11	11
		SABON PEGI		GOMBI	GOMBI NORTH	19	-	19
	YOLA SOUTH	NAMTARI	ADAMAWA	MICHIKA	FUTODOU/FUTULES	12	-	12
		NGURORE		DEMSA	KPASHAM	11	-	11
	BORNO	ASKIRA/UBA	ASKIRA EAST	ADAMAWA	HONG	GARAHA	61	-
CHUL/RUMIRGO			MUBI SOUTH		LAMORDE	18	-	18
LASSA			MADAGALI		KIRCHINGA/WURO NGAYANDI	52	-	52
BAMA		BUDUWA/BULA CHIRABE	BORNO	BAMA	DIPCHARI/JERE/DARAJAMAL/KOTEMBE	282	-	282
			CAMEROON	MARWA	MORA	92	-	92
		SHEHURI/HAUSARI/MAIRI	BORNO	BAMA	SABSABWA/SOYE/BULONGU	393	-	393
					GULUMBA/JUKKURI/BATRA	90	-	90
					LAWANTI/MALAM/MASTARI/ABBARAM	206	-	206
GWOZA		PULKA	-	61	61			
GWOZA		GWOZA WAKANE/BULABULIN	BORNO	GWOZA	HAMBAGDA/LIMANKARA/NEW SET.	12	-	12
					GUDUF GADAMAYO	64	-	64
		PULKA BOKKO		BAMA	SABSABWA/SOYE/BULONGU	44	-	44
				SHEHURI/HAUSARI/MAIRI	61	-	61	
				GWOZA	DURE/WALAWARABE	12	-	12
KALA BALGE		RANN "A"	CAMEROON	MARWA	MARWA	10	-	10
NGALA		GAMBORU	BORNO	MAIDUGURI	BOLORI I	1,053	-	1,053
	NGALA WARD	NGALA		WARSEHE	23	-	23	

The depiction and use of boundaries, geographic names, and related data shown on maps and included in this report are not warranted to be error free nor do they imply judgment on the legal status of any territory, or any endorsement or acceptance of such boundaries by IOM.

When quoting, paraphrasing or in anyway using the information mentioned in this report, the source needs to be stated appropriately as follows: "Source: International Organization for Migration [month, year], Displacement Tracking Matrix (DTM)".

For more information or to report an alert, please contact: DTM Nigeria: iomnigeriadtm@iom.int

<https://displacement.iom.int/nigeria> ; <https://dtm.iom.int/nigeria>



Humanitarian Aid
And Civil Protection

