



# EMERGENCY TRACKING TOOL (ETT)

The DTM Emergency Tracking Tool (ETT) is deployed to track and to collect information on large and sudden population movements, provide frequent updates on the scale of displacement and quantify the affected population when needed. As a subcomponent of the Mobility Tracking methodology in Nigeria, ETT utilises direct observation and a broad network of key informants to capture best estimates of the affected population per location, enabling targeted humanitarian response planning.

## ETT Report: No. 255 | 20 - 26 December 2021

### MOVEMENT

Arrivals:  
3,381 individuals

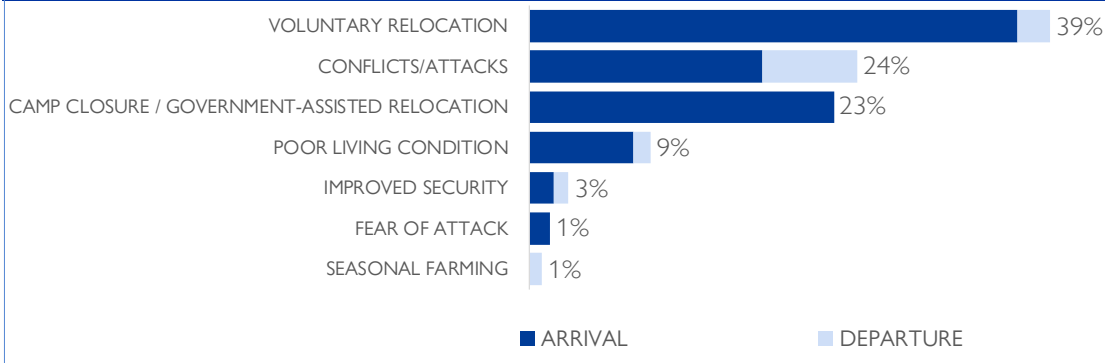
Departures:  
494 individuals

Between 20 and 26 December 2021, a total of 3,875 movements were recorded in the states of Adamawa and Borno. The recorded movements consisted of 3,381 arrivals and 494 departures. Arrivals were recorded at locations in Askira/Uba, Bama, Gwoza, Kala/Balge, Monguno and Ngala Local Government Areas (LGAs) of the most conflict-affected state of Borno and in Fufore, Gombi, Hong, Maiha, Michika, Mubi South, Yola North and Yola South LGAs of Adamawa.

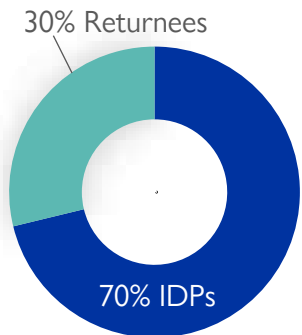
Departures were recorded in Askira/Uba, Kala/Balge and Konduga LGAs of Borno, and Fufore, Lamurde, Maiha, Michika, Song and Yola North LGAs of Adamawa.

ETT assessments identified the following movement triggers: voluntary relocation (1,498 individuals or 39%), conflicts/attacks (944 individuals or 24%), camp closure/government-assisted relocation (877 individuals or 23%), poor living conditions (349 individuals or 9%), improved security (112 individuals or 3%), fear of attacks (59 individuals or 1%) and seasonal farming (36 individuals or 1%).

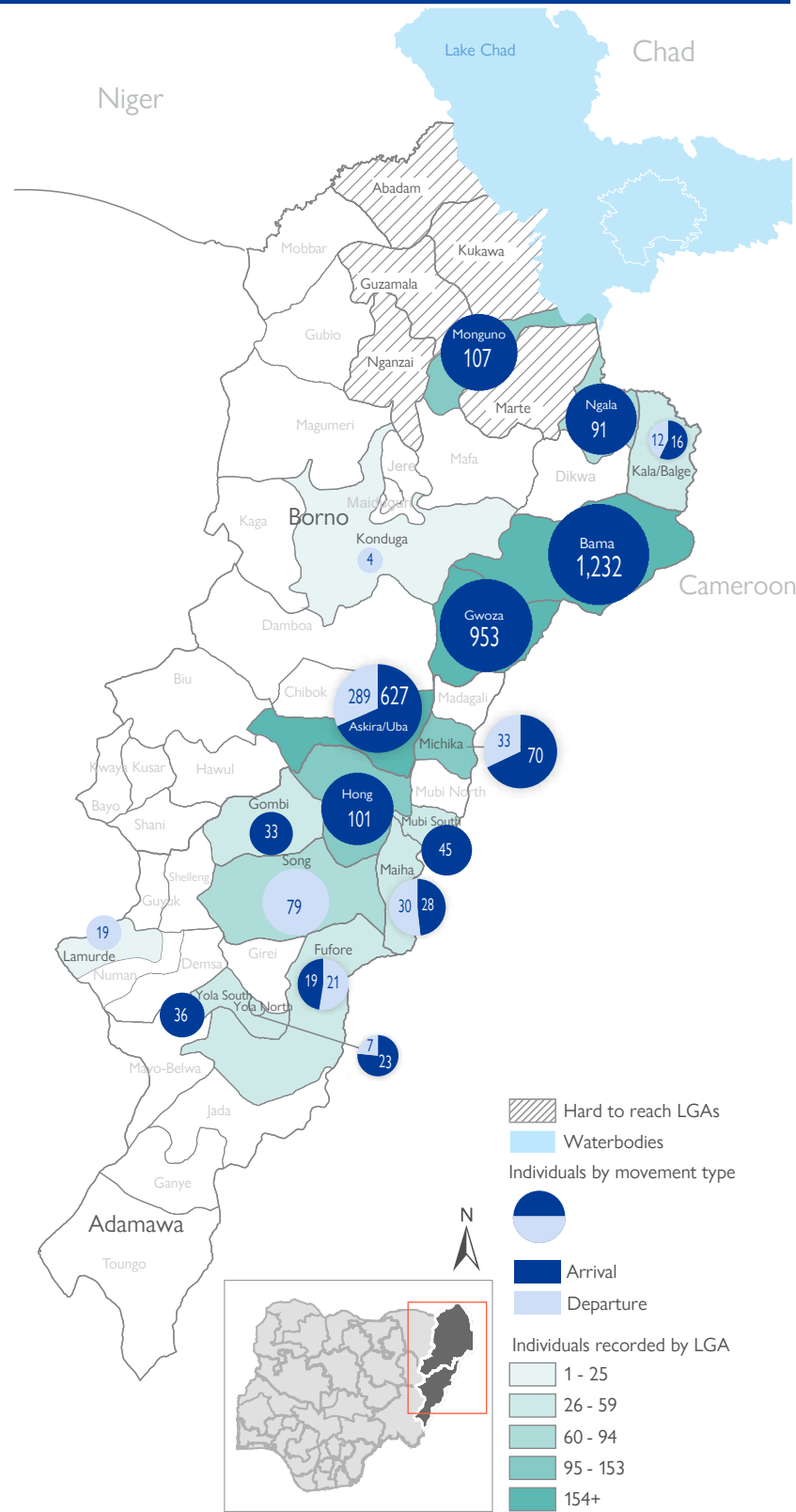
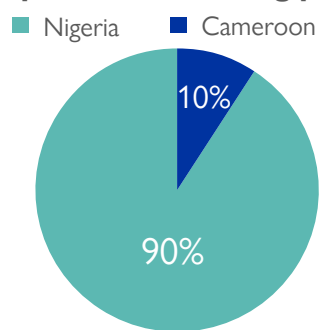
### PERCENTAGE OF INDIVIDUALS BY MOVEMENT TRIGGER



### Affected population



### Country of departure of arriving population



\* Movements in Kala/Balge were captured by ETT outreach staff in the LGA

## SUMMARY OF MAJOR MOVEMENTS

**Bama:** 1,232 arrivals were recorded in Bama LGA of Borno State. The arrivals included 965 individuals from within Bama LGA and 267 individuals from the Marwa region in Cameroon. All movements recorded were due to voluntary relocation.

**Gwoza:** 953 arrivals were recorded in Gwoza LGA of Borno State. The arrivals included 772 individuals from Maiduguri Metropolitan Council LGA in Borno State, 109 individuals from Bama LGA in Borno State, 41 individuals from Hong LGA in Adamawa State and 31 individuals from Askira/Uba LGA in Borno State. Eighty-one per cent of the movements recorded were due to camp closure / government-assisted relocation and 19 per cent of the movements were due to poor living conditions.

**Askira/Uba:** 627 arrivals and 289 departures were recorded in Askira/Uba LGA of Borno State. The arrivals included 623 individuals from within Askira/Uba LGA and 4 individuals from Hong LGA in Adamawa State. The departures included 274 individuals to Chibok LGA in Borno State and 15 individuals to Gombi LGA in Adamawa State. Ninety-three per cent of the movements recorded were a result of conflicts/attacks in areas of origin, 3 per cent of the movements were triggered by fear of attacks, 2 per cent of the movements were due to poor living conditions and 2 per cent of the movements were due to voluntary relocation.

**Monguno:** 107 arrivals were recorded in Monguno LGA of Borno State. The arrivals included 105 individuals from Maiduguri Metropolitan Council LGA in Borno State and 2 individuals from Jere LGA in Borno State. Ninety-eight per cent of the movements recorded were due to camp closure / government-assisted relocation and 2 per cent of the movements were due to voluntary relocation.

Table 1. Details of movements by locations of assessment and locations of arrival / departure - only movements with at least 15 persons are listed below

Tracking location			Movement location			ARRIVAL	DEPARTURE	GRAND TOTAL
STATE	LGA	WARD	STATE	LGA	WARD			
ADAMAWA	FUFORE	FUFORE	ADAMAWA	YOLA SOUTH	MBAMBA	-	21	21
		PARIYA		SONG	SONG WAJE	19	-	19
	GOMBI	BOGA/DINGAI	BORNO	ASKIRA UBA	DILLE/HUYUM	15	-	15
		GOMBI NORTH	ADAMAWA	HONG	GARAHHA	18	-	18
	HONG	DAKSIRI	ADAMAWA	HONG	BANGSHIKA	29	-	29
		GARAHHA		MUBI NORTH	VIMTIM	30	-	30
					MUCHALLA	42	-	42
	LAMURDE	LAFIYA	ADAMAWA	LAMURDE	WADUKU	-	19	19
	MAIHA	MAYONGULI	ADAMAWA	MAIHA	HUMBUTUDI	16	-	16
		SORAU A		HONG	DAKSIRI	-	18	18
	MICHIKA	MICHIKA I	ADAMAWA	SONG	SONG WAJE	24	-	24
		MINKISI/WURO NGIKI				35	-	35
		TUMBARA/NGABULI				-	33	33
	MUBI SOUTH	MUJARA	ADAMAWA	MADAGALI	HYAMBULA	31	-	31
	SONG	SONG WAJE	ADAMAWA	FUFORE	PARIYA	-	19	19
				MICHIKA	MICHIKA I	-	24	24
ZUMO				LAMURDE	LAFIYA	-	36	36
BORNO	ASKIRA/UBA	CHUL/RUMIRGO	BORNO	ASKIRA UBA	UDA/UVU	16	-	16
		DILLE/HUYUM	ADAMAWA	GOMBI	BOGA/DINGAI	-	15	15
		ZADAWA/HAUSARI	BORNO	CHIBOK	MBALALA	-	274	274
				ASKIRA UBA	ZADAWA/HAUSARI	28	-	28
					NGOHI	579	-	579
	BAMA	BUDUWA/BULA CHIRABE	BORNO	BAMA	DIPCHARI/JERE/DARAJAMAL/KOTEMBE	284	-	284
			CAMEROON	MARWA	MORA	267	-	267
		SHEHURI/HAUSARI/MAIRI	BORNO	BAMA	SABSABWA/SOYE/BULONGU	225	-	225
					GULUMBA/JUKKURI/BATRA	77	-	77
					DIPCHARI/JERE/DARAJAMAL/KOTEMBE	89	-	89
					LAWANTI/MALAM/MASTARI/ABBARAM	290	-	290
	GWOZA	GWOZA WAKANE/BULABULIN	ADAMAWA	HONG	GARAHHA	41	-	41
			BORNO	ASKIRA UBA	ZADAWA/HAUSARI	31	-	31
				MAIDUGURI M.C	MAISANDARI	772	-	772
		PULKA BOKKO		BAMA	SHEHURI/HAUSARI/MAIRI	109	-	109
	MONGUNO	MONGUNO	BORNO	MAIDUGURI M.C	MAISANDARI	105	-	105
NGALA	NGALA WARD	CAMEROON	MARWA	KUSIRI	91	-	91	

The depiction and use of boundaries, geographic names, and related data shown on maps and included in this report are not warranted to be error free nor do they imply judgment on the legal status of any territory, or any endorsement or acceptance of such boundaries by IOM.

When quoting, paraphrasing or in anyway using the information mentioned in this report, the source needs to be stated appropriately as follows: "Source: International Organization for Migration [month, year], Displacement Tracking Matrix (DTM)".

For more information or to report an alert, please contact: DTM Nigeria: [iomnigeriadtm@iom.int](mailto:iomnigeriadtm@iom.int)

<https://displacement.iom.int/nigeria> ; <https://dtm.iom.int/nigeria>