



EMERGENCY TRACKING TOOL (ETT)

The DTM Emergency Tracking Tool (ETT) is deployed to track and to collect information on large and sudden population movements, provide frequent updates on the scale of displacement and quantify the affected population when needed. As a subcomponent of the Mobility Tracking methodology in Nigeria, ETT utilises direct observation and a broad network of key informants to capture best estimates of the affected population per location, enabling targeted humanitarian response planning.

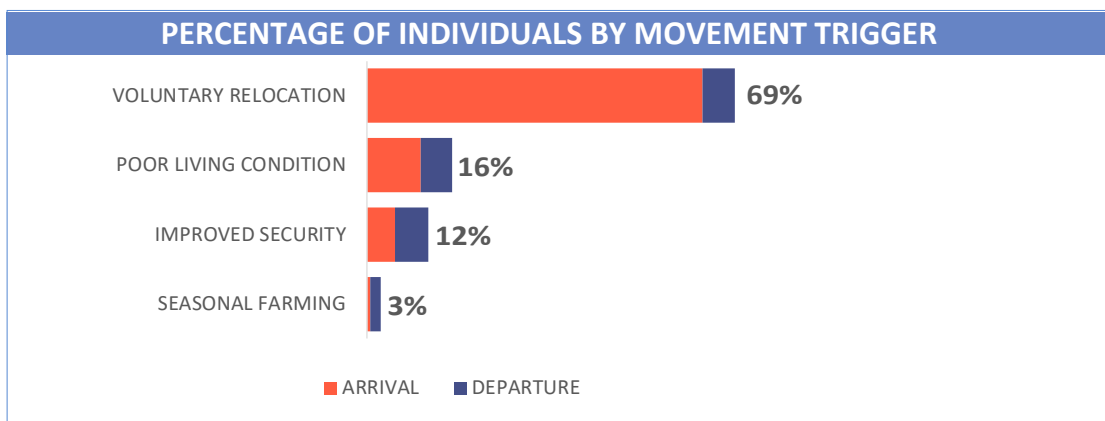
ETT Report: No. 241 | 13 - 19 September 2021

MOVEMENTS	NEW ARRIVAL SCREENING BY NUTRITION PARTNERS
<p>Arrivals: 2,379 individuals</p> <p>Departures: 593 individuals</p>	<p>266 Children (6-59 months) screened for malnutrition</p> <p>MUAC category of screened children</p> <p>Green: 210 Yellow: 39 Red: 17</p>

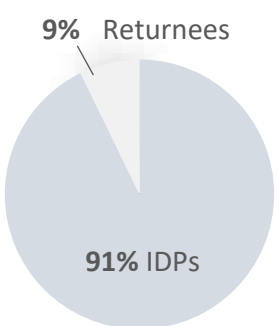
Between 13 and 19 September 2021, a total of 2,972 movements were recorded in the states of Adamawa and Borno. The recorded movements consisted of 2,379 arrivals and 593 departures. Arrivals were recorded at locations in Askira/Uba, Bama, Gwoza, Kala/Balge, and Monguno Local Government Areas (LGAs) of the most conflict-affected state of Borno and in Demsa, Fufore, Girei, Hong, Lamurde, Maiha, Michika, Mubi North, Song, Yola North, and Yola South LGAs of Adamawa.

Departures were recorded in Askira/Uba, Kala/Balge, and Konduga LGA of Borno, and Demsa, Gombi, Hong, Lamurde, Maiha, Mubi North, and Song LGAs of Adamawa.

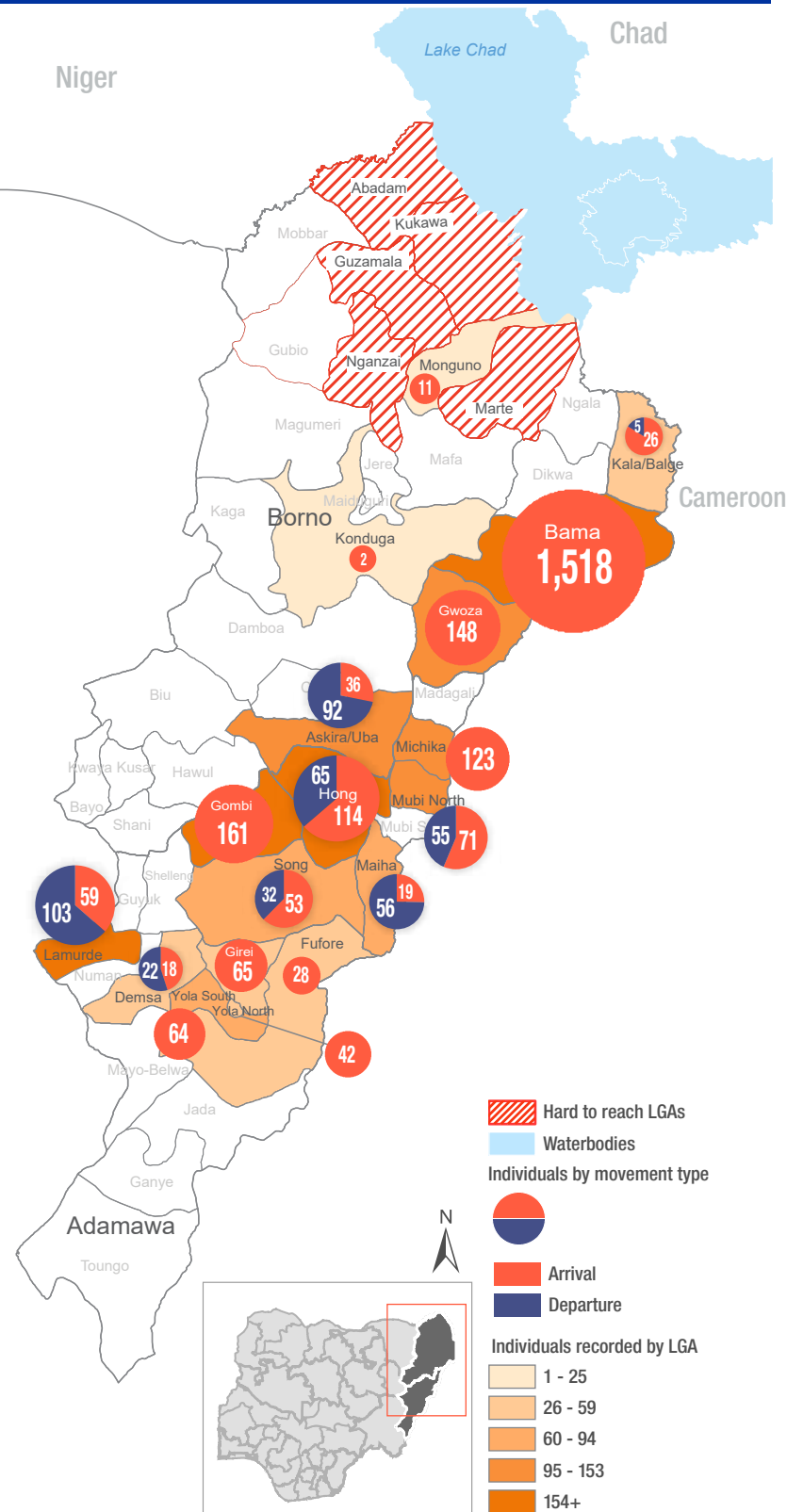

ETT assessments identified the following movement triggers: voluntary relocation (2,065 individuals or 69%), poor living conditions (476 individuals or 16%), improved security (343 individuals or 12%), and seasonal farming (77 individuals or 3%).



Affected population



Arrivals from neighbouring countries



* Movements in Kala/Balge were captured by ETT outreach staff in the LGA

SUMMARY OF MAJOR MOVEMENTS

Bama: 1,518 arrivals were recorded in Bama LGA of Borno State. The arrivals included 1,385 individuals from within Bama LGA, and 133 individuals from Marwa region in Cameroon. All of the movements recorded were due to voluntary relocation.

Hong: 114 arrivals and 65 departures were recorded in Hong LGA of Adamawa State. The arrivals included 80 individuals from within Hong LGA, and 34 individuals from Mubi North LGA in Adamawa State. The departures included 39 individuals to Askira/Uba LGA in Borno State, and 26 individuals to Song LGA in Adamawa State. Fifty-five per cent of the movements recorded were due to poor living conditions, 33 per cent of the movements were a result of the improved security situation in areas of origin, and 12 per cent of the movements were due to voluntary relocation.

Lamurde: 59 arrivals and 103 departures were recorded in Lamurde LGA of Adamawa State. All arrivals were from Kaltungo LGA in Gombe State. The departures included 58 individuals to Lamurde LGA in Adamawa State, and 45 individuals to Gombe LGA in Gombe State. Sixty-four per cent of the movements were due to voluntary relocation, and 36 per cent of the movements were due to seasonal farming.

Gombi: 161 departures were recorded in Gombi LGA of Adamawa State. The departures included 151 individuals to Hong LGA in Adamawa State, and 10 individuals to Michika LGA in Adamawa State. Fifty-eight per cent of the movements were a result of the improved security situation in areas of origin, and 42 per cent of the movements were due to poor living conditions.

NEW ARRIVAL MALNUTRITION SCREENING SUMMARY (CHILDREN 6-59 MONTHS)

An exhaustive nutrition screening using mid-upper arm circumference (MUAC) and oedema for acute malnutrition was conducted by sector partners for 266 children of 6-59 months. Of the 266 children screened, the MUAC reading indicated that 17 children were recorded in the red category, 39 children in the yellow category and 210 children in the green category. No case of oedema was reported in the 2 LGAs assessed.

The results also included 37 children who arrived from neighbouring countries (32 in Bama, and 5 in Gwoza). Of all the 37 children measured, none was recorded in the red category, 4 in the yellow category, and 33 were in the green category. All children found with acute malnutrition have been admitted for treatment. Please note, the data presented are not surveillance results and should be interpreted with caution.

LGA	MUAC Categories						Total
	Green (>12.5cm)		Yellow (11.5cm - 12.5cm)		Red (<11.5cm)		
	Inaccessible	Accessible	Inaccessible	Accessible	Inaccessible	Accessible	
Bama	162	31	35	3	14	0	245
Gwoza	2	15	0	1	0	3	21
Total	164	46	35	4	14	3	266

■ Nourished

■ Moderate Acute Malnutrition (MAM)

■ Severe Acute Malnutrition (SAM)

Please note, the data presented are not surveillance results and should be interpreted with caution.

Table 1. Details of movements by locations of assessment and locations of arrival / departure - only movements with at least 19 persons are listed below

Tracking location			Movement location			ARRIVAL	DEPARTURE	GRAND TOTAL				
STATE	LGA	WARD	STATE	LGA	WARD							
ADAMAWA	DEMSA	DEMSA	ADAMAWA	GIREI	GIREI I	-	22	22				
	GIREI	GIREI I	ADAMAWA	FUFORE	PARIYA	49	-	49				
	GOMBI	GOMBI NORTH	GUYAKU	ADAMAWA	HONG	GARAHA	-	83	83			
							-	68	68			
	HONG	GARAHA	DAKSIRI	ADAMAWA	HONG	BANGSHIKA	21	-	21			
			GARAHA			SONG	SONG GARI	59	-	59		
			MAYO LOPE			BORNO	ASKIRA UBA	WAMDEO/GIWI	-	26	26	
			THILBANG			ADAMAWA	MUBI NORTH	VIMTIM	-	39	39	
	LAMURDE	LAFIYA	SORAU A	ADAMAWA	MUBI SOUTH	LAMORDE	34	-	34			
						MADZI	ADAMAWA	MICHIKA	THUKUDOU/SUFUKU/ZAH	-	58	58
						MICHIKA I	GOMBE	GOMBE	KALTUNGO	-	45	45
						MINKISI WURO NGIKI	GOMBE	KALTUNGO	TURE	59	-	59
	MUBI NORTH	MUCHALLA	KOLERE	ADAMAWA	MUBI SOUTH	LAMORDE	19	-	19			
						MICHIKA	ADAMAWA	MICHIKA	THUKUDOU/SUFUKU/ZAH	22	-	22
						MUCHALLA	ADAMAWA	MUBI NORTH	MUCHALLA	27	-	27
						VIMTIM	ADAMAWA	SONG	SONG WAJE	21	-	21
	SONG	SONG GARI	SONG WAJE	ADAMAWA	MUBI NORTH	GOMBI NORTH	31	-	31			
						MADAGALI	ADAMAWA	GULAK	19	-	19	
						MICHIKA	ADAMAWA	MICHIKA I	27	-	27	
						BORNO	GWOZA	HAMBAGDA/LIMANKARA NEW SETTLEMENT	25	-	25	
BORNO	ASKIRA/UBA	ASKIRA EAST	BORNO	CHIBOK	THILBANG	-	34	34				
					NGOHI	ADAMAWA	HONG	GARAHA	26	-	26	
					ZADAWA/HAUSARI	ADAMAWA	MICHIKA	THUKUDOU/SUFUKU/ZAH	27	-	27	
	BAMA	BUDUWA/BULA/CHIRABE	SHEHURI /HAUSARI/MAIRI	BORNO	BAMA	MICHIKA I	-	21	21			
						MORA	CAMEROON	MARWA	MORA	133	-	133
						SABSABWA/SOYE/BULONGU	BORNO	BAMA	SABSABWA/SOYE/BULONGU	227	-	227
						MBULIYA/GONIRI/SIRAJA	BORNO	BAMA	MBULIYA/GONIRI/SIRAJA	171	-	171
	GWOZA	GWOZA WAKANE/BULABULIN	PULKA BOKKO	BORNO	GWOZA	DIPCHARI/JERE/DAR-JAMAL/KOTEMBE	358	-	358			
						LAWANTI/MALAM/MASTARI/ABBARAM	629	-	629			
						HAMBAGDA/LIMANKARA NEW SETTLEMENT	31	-	31			
			BORNO	BAMA	SABSABWA/SOYE/BULONGU	50	-	50				

The depiction and use of boundaries, geographic names, and related data shown on maps and included in this report are not warranted to be error free nor do they imply judgment on the legal status of any territory, or any endorsement or acceptance of such boundaries by IOM.

When quoting, paraphrasing or in anyway using the information mentioned in this report, the source needs to be stated appropriately as follows: "Source: International Organization for Migration [month, year], Displacement Tracking Matrix (DTM)".

* MUAC data is provided by UNICEF

For more information or to report an alert, please contact: DTM Nigeria: iomnigeriadtm@iom.int | +234 903 8852 524 <https://displacement.iom.int/nigeria> ; <https://dtm.iom.int/nigeria>

