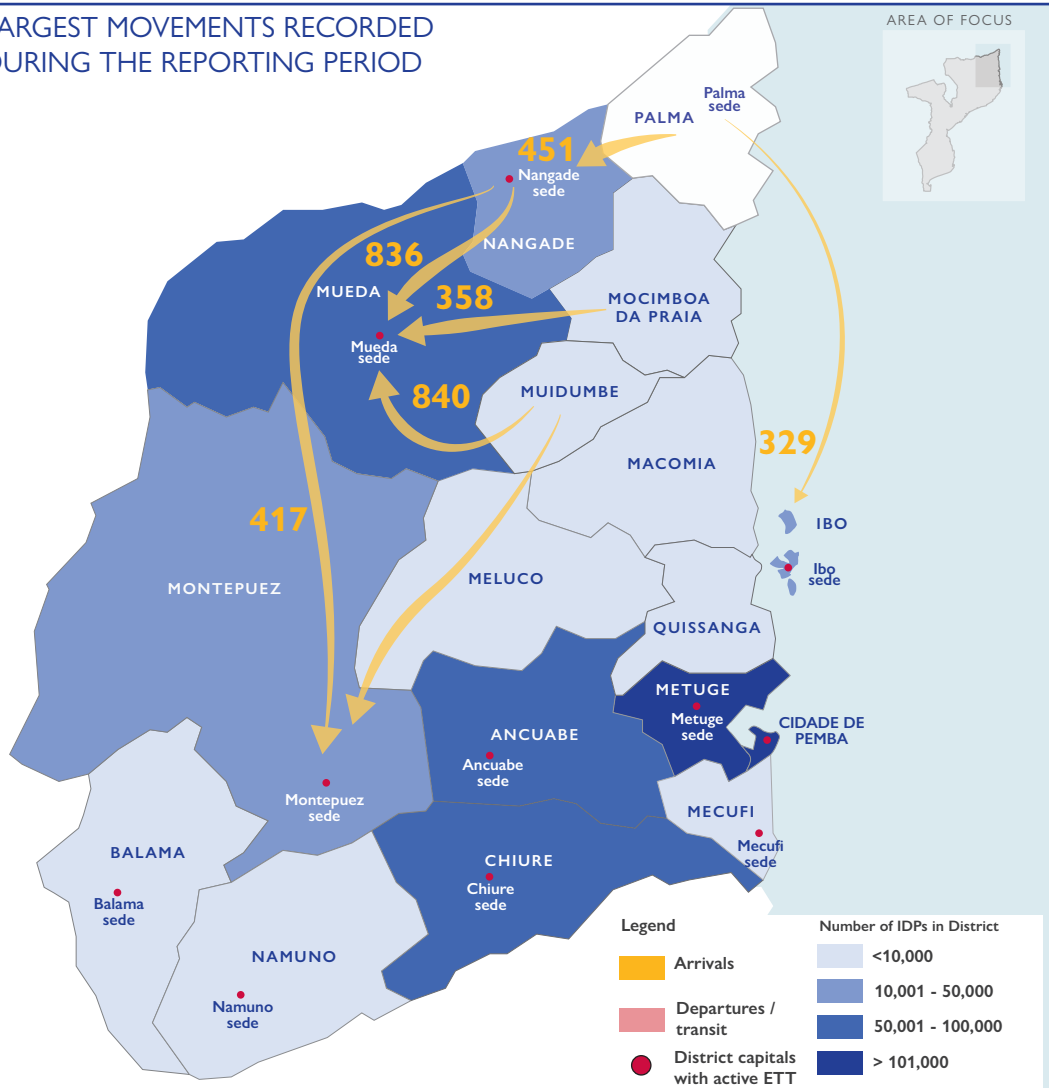


During the reporting period (21 to 27 July 2021), a total of **133** movements were recorded - **125** arrivals (**5,492** individuals), **2** departures (**53** individuals), and **6** transits (**268** individuals). The largest arrivals were recorded in Mueda (**2,394** individuals), Montepuez (**826** individuals), Nangade (**789** individuals), Cidade de Pemba (**720** individuals), Ibo (**341** individuals), and Chiure (**129** individuals). There were fewer than one hundred in each of the following districts: Metuge, Namuno, Balama, and Anucabe. Two departures were recorded in Ibo (**28** individuals) and Nangade (**25** individuals). Six transits were recorded in Montepuez (**236** individuals), Metuge (**21** individuals) and Namuno (**11** individuals). **2,452** of the total number of individuals were born in Palma district, while 20 per cent of the movements began in Palma. Almost half of the population (47%) were displaced for the first time, while 53 per cent had been displaced prior to this latest movement.

**LARGEST MOVEMENTS RECORDED DURING THE REPORTING PERIOD**



**KEY FIGURES**

**5,813**

PEOPLE ON THE MOVE DURING THE REPORTING PERIOD

**20%**

OF THE IDP MOVEMENTS ORIGINATED FROM PALMA

**49%**

OF THE IDPs REPORTED ARE CHILDREN

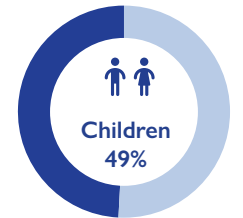
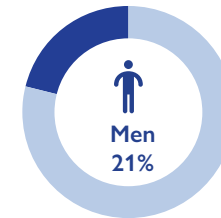
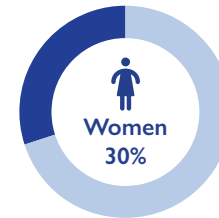
**55%**

OF THE REPORTED IDPs ARE LIVING WITH THE HOST COMMUNITY

**263**

ELDERLY WERE REPORTED, REPRESENTING THE LARGEST VULNERABLE GROUP

**DEMOGRAPHICS**



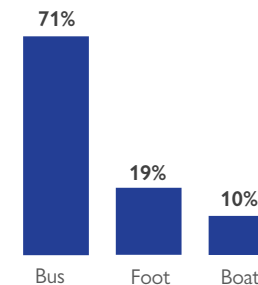
**MAIN REPORTED NEEDS**



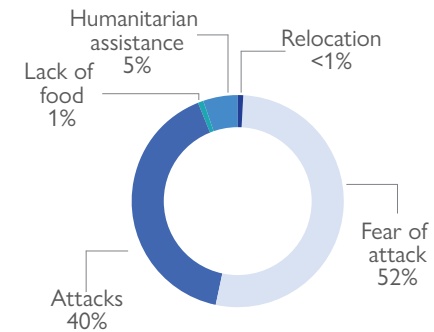
**MAIN DISTRICTS OF ORIGIN**



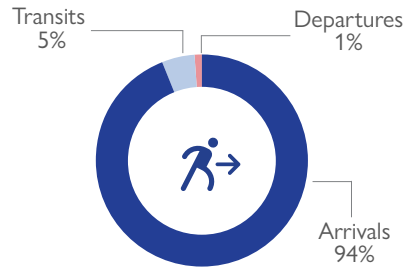
**MEANS OF DISPLACEMENT**



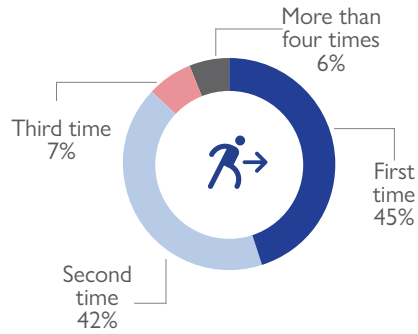
**REASON OF DISPLACEMENT**



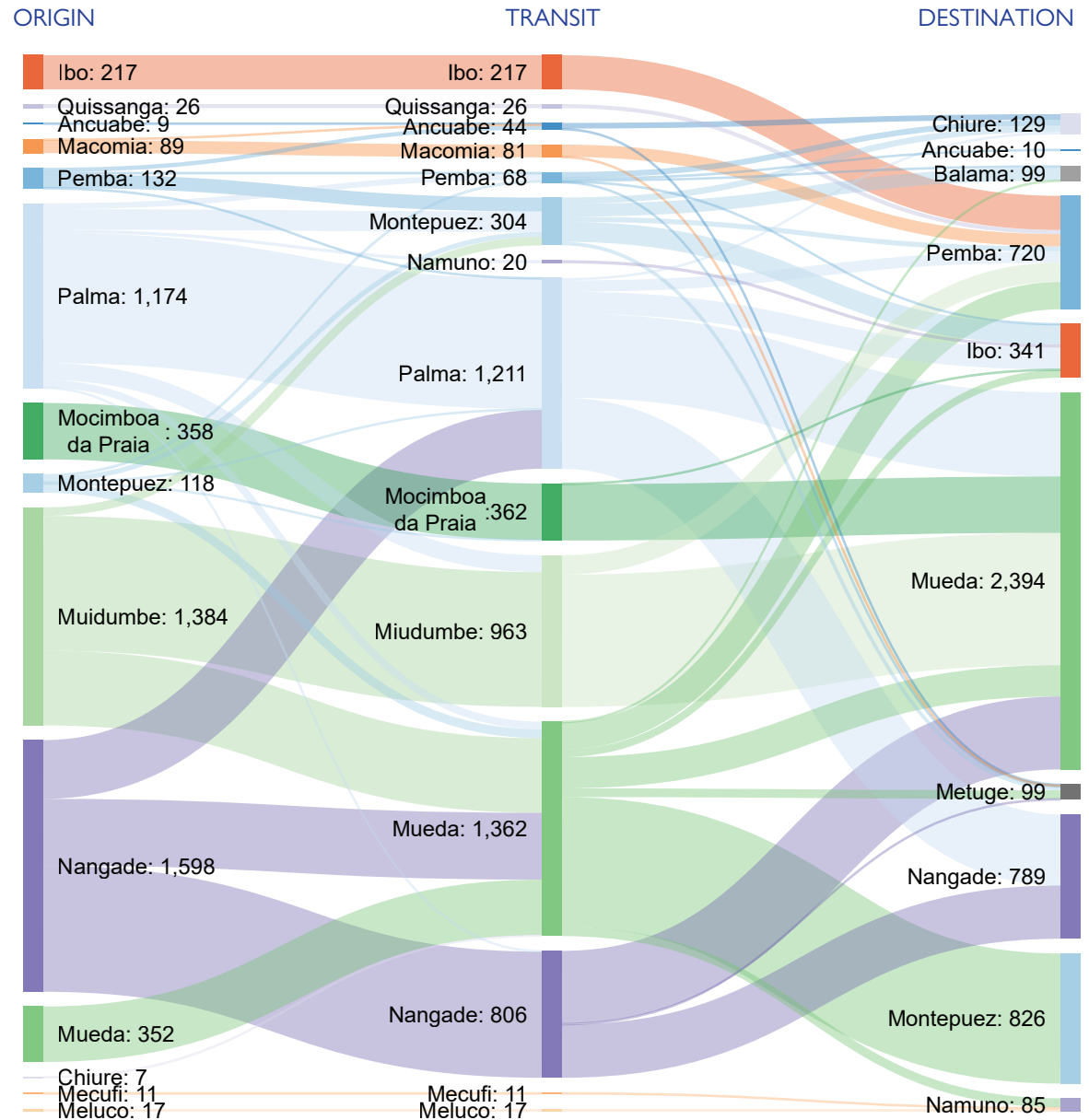
### TYPE OF MOVEMENTS



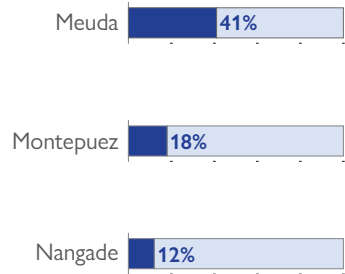
### NUMBER OF TIMES IDPs HAVE BEEN DISPLACED



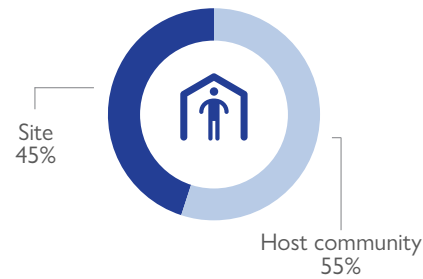
### DISPLACEMENT FLOWS BY DISTRICTS (ARRIVALS)



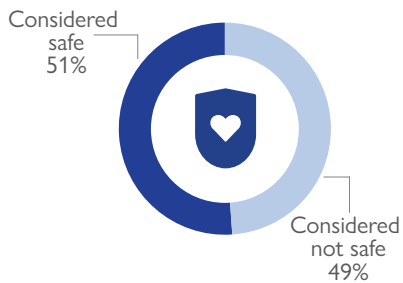
### MAIN ARRIVAL DISTRICTS



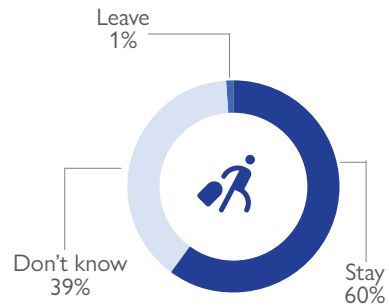
### WHERE ARE IDPs LIVING



### SAFETY OF ROADS



### MOVEMENT INTENTIONS



## ABOUT THE EMERGENCY TRACKING TOOL (ETT)

Due to the volume and fluidity of population movements in Cabo Delgado, IOM's Displacement Tracking Matrix (DTM) rolled out its Emergency Tracking Tool (ETT) methodology in key areas presenting rapid and important movements of populations, in order to ensure the tracking of population on the move and to identify areas of displacement and settlements, and support the identification of critical needs. Mapping displacement trends on a weekly basis complements the information obtained through other activities of the DTM data collection in the country.

The objective of the Emergency Tracking Tool (ETT) is to collect information on large and sudden population movements. Findings from the Emergency Tracking tool aim to provide support to the Government and the humanitarian community by disseminating data on IDPs for effective humanitarian response planning amongst affected populations.

Emergency tracking teams and enumerators are deployed to Ancuabe, Namuno, Balama, Chiure, Ibo, Mueda, Nangade, Montepuez, Mecufi, and Cidade de Pemba districts to collect data on displacement movements on a daily basis. Due to recent attacks, the DTM team has temporarily stopped assessments in Macomia, Muidumbe, Palma and Mocimboa da Praia districts.

## VULNERABILITIES BY LOCALITY (ARRIVALS)

District	Total Individuals	Unaccompanied/Separated Children	Pregnant Women	Elderly	Person with disability
Ancuabe	10	-	-	-	-
Namcapa	8	-	-	-	-
Ntuto	2	-	-	-	-
Balama	99	3	2	2	1
Ingonane	10	2	-	-	-
Marimba-B	85	1	2	-	-
Quionga	4	-	-	2	1
Chiure	129	-	1	-	-
Meriha	22	-	-	-	-
Micone	25	-	-	-	-
Muajaja	4	-	-	-	-
Nahavara	5	-	-	-	-
Namisir	5	-	-	-	-
Namiuta	43	-	-	-	-
Ncuerete	12	-	1	-	-
Ncurete	13	-	-	-	-
Cidade De Pemba	720	-	7	36	2
Alto Gingone	32	-	-	-	-
Cariacó	43	-	-	1	-
Chuiba	71	-	-	8	2
Eduardo Mondlane	188	-	-	10	-
Mahate	83	-	-	-	-
Metula	75	-	-	2	-
Muxara	11	-	-	1	-
Paquitequete	217	-	7	14	-
Ibo	341	17	-	18	2
Cimento	2	-	-	-	-
Cumuamba	3	-	-	-	-
Igreja	53	-	-	1	-
Palussansa	237	15	-	17	2
Rituto	1	-	-	-	-
Sucutulo	41	-	-	-	-
Vila do Iba	4	2	-	-	-
Metuge	99	-	2	3	1

District	Total Individuals	Unaccompanied/Separated Children	Pregnant Women	Elderly	Person with disability
1 de Maio	9	-	1	1	-
3 de Fevereiro	8	-	-	-	-
Bandar	16	-	-	-	-
Manono	22	-	-	-	-
Nacaca	8	-	1	1	-
Nangua	15	-	-	-	-
Napai	8	-	-	-	-
Ngura	13	-	-	1	1
Montepuez	826	6	3	40	2
Mapupulo	153	1	-	9	1
Marcune	105	1	-	5	-
Massaci	186	4	2	11	-
Ntele	50	-	-	2	-
Sede	332	-	1	13	1
Mueda	2,394	6	34	110	3
Cimento	67	-	4	4	-
Lilondo	68	-	3	6	-
Maimio	111	-	4	11	-
Maputo	94	2	2	8	-
Namatil	318	3	4	12	-
Naschitenje	118	-	-	6	-
Negomano	199	-	-	15	-
Ntandedi	844	1	15	32	3
Rovuma	153	-	2	4	-
Sede	422	-	-	12	-
Namuno	85	-	-	-	-
Bem Vindo	49	-	-	-	-
Cumone A	7	-	-	-	-
Sede	29	-	-	-	-
Nangade	789	6	8	36	1
Chitunda	258	2	5	16	1
Holota	380	4	3	16	-
Ntanga	151	-	-	4	-
<b>Grand Total</b>	<b>5,492</b>	<b>38</b>	<b>57</b>	<b>245</b>	<b>12</b>