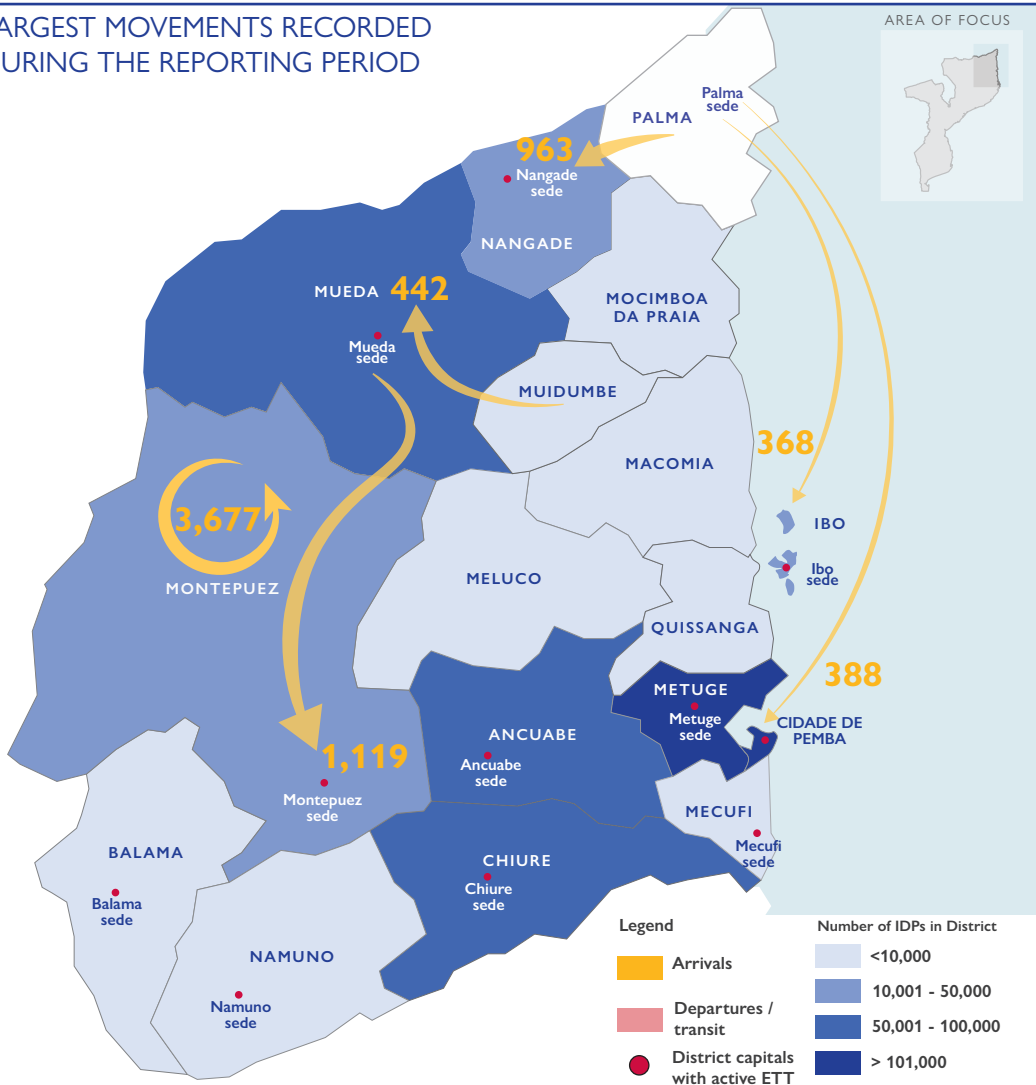


During the reporting period (14 to 20 July 2021), a total of **143** movements were recorded - **139** arrivals (**4,301** individuals), **2** departures (**3,776** individuals), and **2** transits (**9** individuals). The largest arrivals were recorded in Montepuez (**1,148** individuals), Nangade (**835** individuals), Mueda (**603** individuals), Cidade de Pemba (**563** individuals), Ibo (**380** individuals), Balama (**179** individuals), Metuge (**177** individuals), Chiure (**148** individuals) and Namuno (**142** individuals). Two departures were recorded in Montepuez (**3,648** individuals) and Nangade (**128** individuals). Two transits were recorded in Metuge (**9** individuals) and Namuno (**2** individuals). **1,892** of the total number of individuals originated from Palma district. More than one third of the population (23%) were displaced for the first time, while 77% had been displaced prior to this latest movement.

LARGEST MOVEMENTS RECORDED DURING THE REPORTING PERIOD



KEY FIGURES

8,086

PEOPLE ON THE MOVE DURING THE REPORTING PERIOD

23%

OF THE IDP MOVEMENTS ORIGINATED FROM PALMA

52%

OF THE IDPs REPORTED ARE CHILDREN

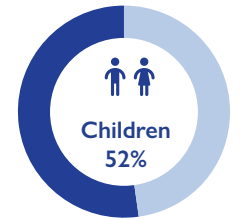
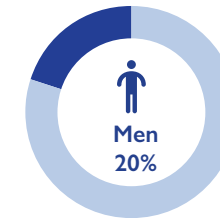
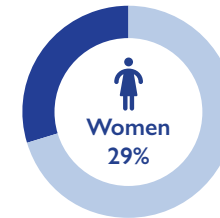
81%

OF THE REPORTED IDPs ARE LIVING WITH THE HOST COMMUNITY

220

ELDERLY WERE REPORTED, REPRESENTING THE LARGEST VULNERABLE GROUP

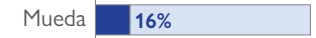
DEMOGRAPHICS



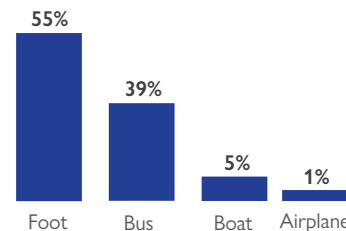
MAIN REPORTED NEEDS



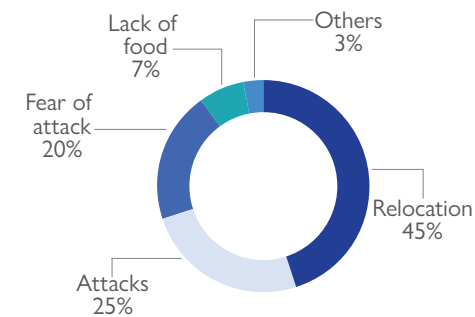
MAIN DISTRICTS OF ORIGIN



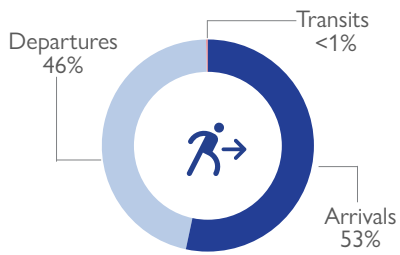
MEANS OF DISPLACEMENT



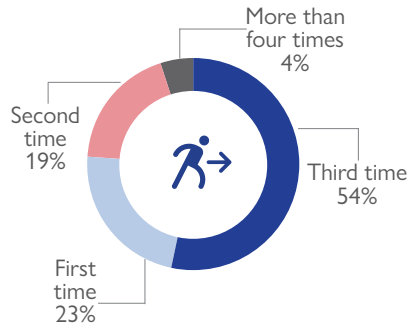
REASON OF DISPLACEMENT



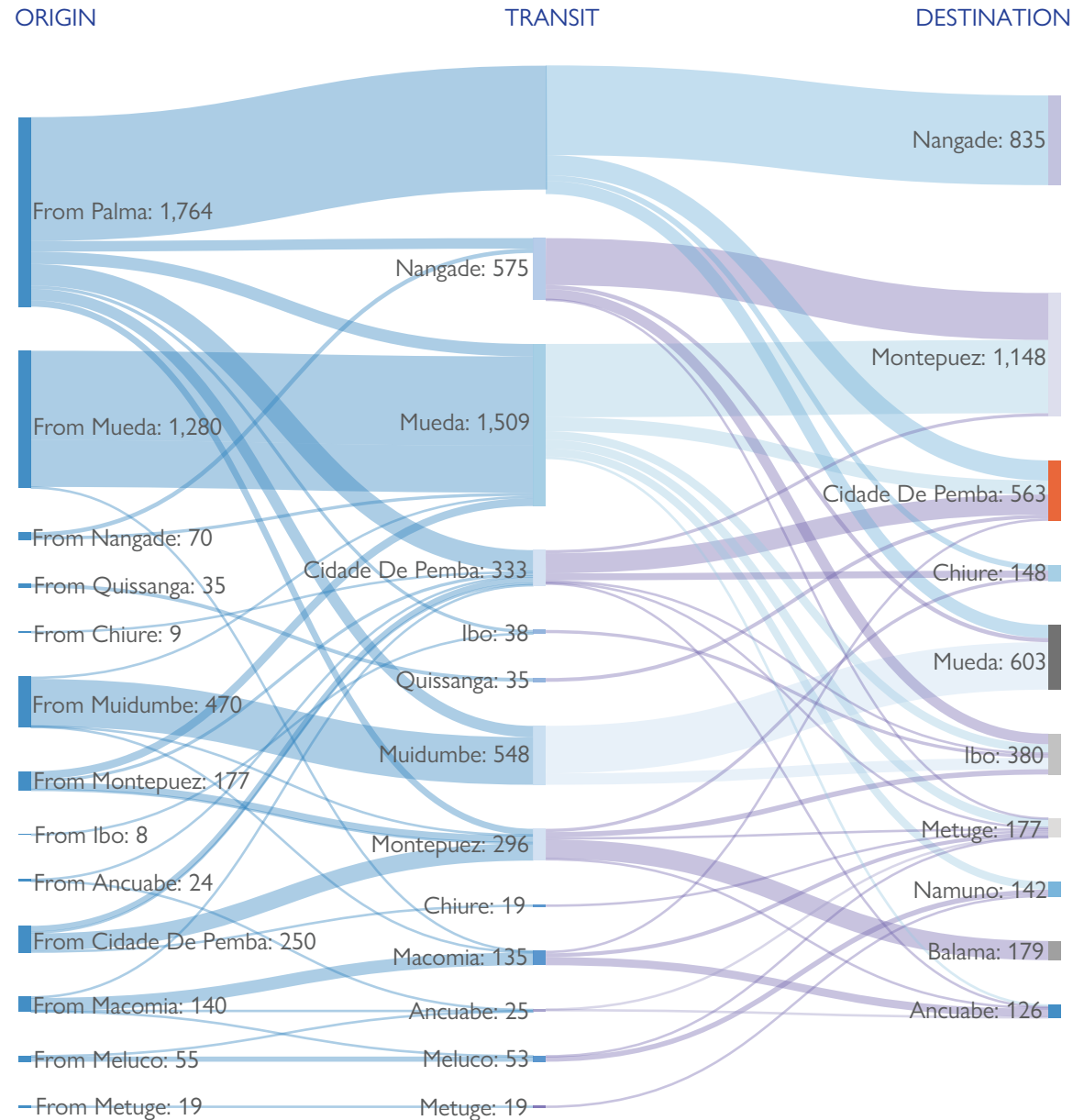
TYPE OF MOVEMENTS



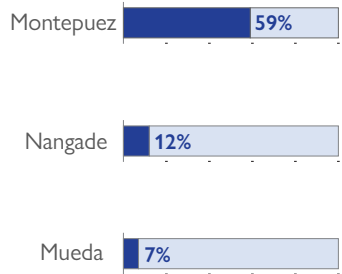
NUMBER OF TIMES IDPs HAVE BEEN DISPLACED



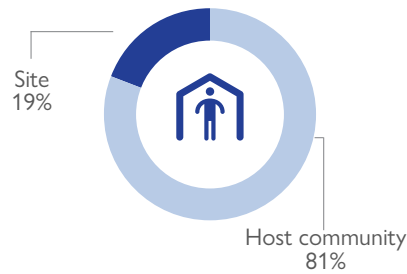
DISPLACEMENT FLOWS BY DISTRICTS (ARRIVALS)



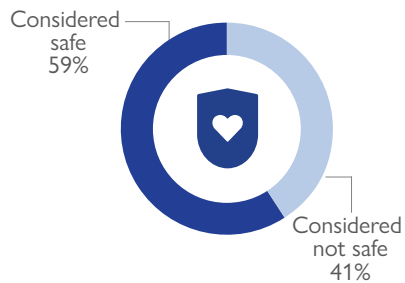
MAIN ARRIVAL DISTRICTS



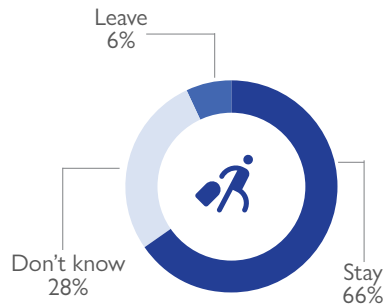
WHERE ARE IDPs LIVING



SAFETY OF ROADS



MOVEMENT INTENTIONS



ABOUT THE EMERGENCY TRACKING TOOL (ETT)

Due to the volume and fluidity of population movements in Cabo Delgado, IOM's Displacement Tracking Matrix (DTM) rolled out its Emergency Tracking Tool (ETT) methodology in key areas presenting rapid and important movements of populations, in order to ensure the tracking of population on the move and to identify areas of displacement and settlements, and support the identification of critical needs. Mapping displacement trends on a weekly basis complements the information obtained through other activities of the DTM data collection in the country.

The objective of the Emergency Tracking Tool (ETT) is to collect information on large and sudden population movements. Findings from the Emergency Tracking tool aim to provide support to the Government and the humanitarian community by disseminating data on IDPs for effective humanitarian response planning amongst affected populations.

Emergency tracking teams and enumerators are deployed to Ancuabe, Namuno, Balama, Chiure, Ibo, Mueda, Nangade, Montepuez, Mecufi, and Cidade de Pemba districts to collect data on displacement movements on a daily basis. Due to recent attacks, the DTM team has temporarily stopped assessments in Macomia, Muidumbe, Palma and Mocimboa da Praia districts.

VULNERABILITIES BY LOCALITY (ARRIVALS)

District	Total Individuals	Unaccompanied/Separated Children	Pregnant Women	Elderly	Person with disability
Ancuabe	126	1	1	6	-
Aldeia Natove	5	-	-	-	-
Aldeia Ntele	96	-	-	5	-
Bairro de Namcapa	11	-	-	-	-
Bairro de Namcapa	6	-	-	-	-
Bairro Ntuto	8	1	1	1	-
Balama	179	9	2	5	-
Marimba A	16	-	-	2	-
Marimba B	77	3	1	1	-
Nanhupo	86	6	1	2	-
Chiure	148	-	-	-	1
Meriha	43	-	-	-	-
Micone	17	-	-	-	-
Muajaja	7	-	-	-	-
Namiuta	53	-	-	-	1
Ncuerete	28	-	-	-	-
Cidade De Pemba	563	1	2	6	1
Alto Gingone	70	1	-	-	-
Cariacó	11	-	-	1	-
Ingonane	187	-	-	-	-
Josina Machel	26	-	1	2	1
Mahate	13	-	-	-	-
Maringanha	116	-	1	2	-
Metula	105	-	-	-	-
Muxara	8	-	-	1	-
Natite	27	-	-	-	-
Ibo	380	13	11	14	4
Cumilamba	28	-	1	-	-
Cuminaze	6	-	-	-	-
Cumuamba	25	-	-	1	-
Palussansa	245	13	10	13	4
Sucutulo	76	-	-	-	-
Metuge	177	-	4	2	1

District	Total Individuals	Unaccompanied/Separated Children	Pregnant Women	Elderly	Person with disability
1 de Maio	10	-	-	-	-
10 Congresso	8	-	-	2	-
3 de Fevereiro	20	-	-	-	-
Bandar	43	-	1	-	1
Manono	52	-	2	-	-
Murtua	5	-	-	-	-
Nangua	5	-	-	-	-
Napai	16	-	-	-	-
Ngura	4	-	1	-	-
Nlucune	14	-	-	-	-
Montepuez	1,148	8	10	49	1
Campona	60	-	-	-	-
Centro de Nacaca	29	-	-	1	-
Centro de Ntele	437	5	4	21	1
Mapupulo	212	-	3	8	-
Upajo	410	3	3	19	-
Mueda	603	1	21	29	-
Lilondo	143	-	8	3	-
Maimio	67	-	-	2	-
Maputo	79	-	3	6	-
Ntandedi	173	1	8	8	-
Rovuma	141	-	2	10	-
Namuno	142	-	-	-	-
Bem Vindo	52	-	-	-	-
Cumone A	17	-	-	-	-
Cumone B	47	-	-	-	-
Vitória	26	-	-	-	-
Nangade	835	5	4	21	-
Chitunda	243	3	1	7	-
Holota	57	-	-	1	-
Ntanga	535	2	3	13	-
Grand Total	4,301	38	55	132	8