


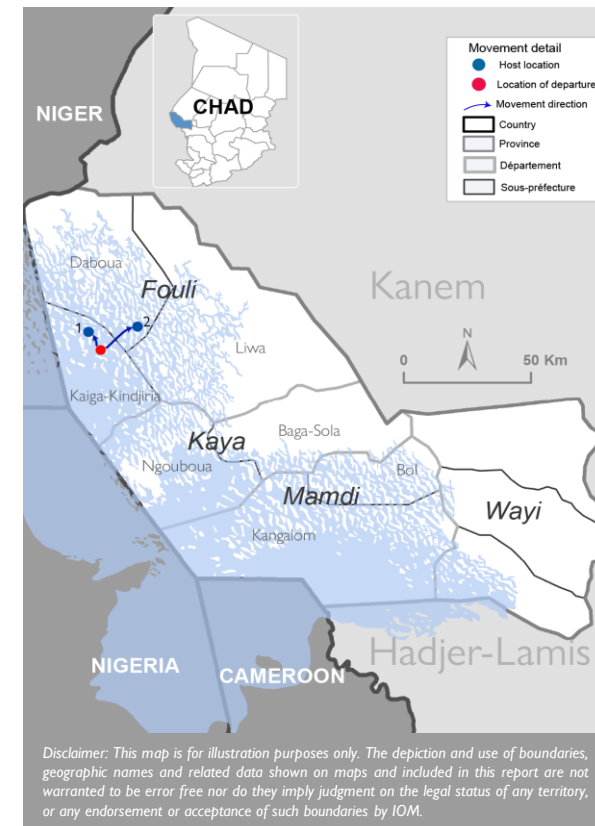
	Assessment conducted in affected areas	
	Assessment conducted through phone interviews with key informants	




The objective of the Emergency Tracking Tool (ETT) is to collect information on large and sudden population movements. Information is collected through key informant interviews or direct observation. This dashboard provides information on **displacement which occurred on 18 and 19 July 2021 in one village and one site of Lac Province.**

SUMMARY OF EVENT

 **DISPLACED POPULATION:**
 206 Displaced individuals, 50 Households (estimates)

Following an armed attack by non-state armed groups on 16 July 2021 in the site of Kilikara, 50 households (206 individuals) left the site of Kilikara located in the islands of Lake Chad in the *sous-préfecture* of Kaiga-kindjiria, *département* of Fouli) to take refuge in the village of Kaiga-kindjiria centre, located on the mainland (in the same *sous-préfecture*) and in the site of Diamerom (*sous-préfecture* of Liwa, *département* of Fouli). Among these displaced people, 20 households are made up of returnees from Niger who fled this country in 2016 to settle in Kilikara, and 30 households made up of Internally Displaced Persons who left their place of residence in the village of Adilia (*sous-préfecture* of Kaiga-Kindjiria) and settled in Kilikara in 2016.



#	DATE OF MOVEMENT	DISPLACED POPULATION	LOCATION OF DEPARTURE	POPULATION CATEGORY	HOST SOUS-PRÉFECTURE	HOST LOCATION	REASON FOR MOVEMENT	MEANS OF TRANSPORT	PRIORITY NEEDS
1	18/07/2021	20 households, 82 individuals	Site of Kilikara (Kaiga-Kindjiria)	Returnees from abroad	Kaiga-Kindjiria	Village of Kaiga-kindjiria-centre	Armed attack	On foot, by boat and riding animals	 Shelter  Food  Non-Food Items
2	19/07/2021	30 households, 124 individuals		Internally Displaced Persons (IDPs)	Liwa	Site of Diamerom			