

# ZIMBABWE TROPICAL CYCLONE RESPONSE BASELINE ASSESSMENT ROUND 7 MANICALAND AND MASVINGO PROVINCES (APRIL-MAY 2021)

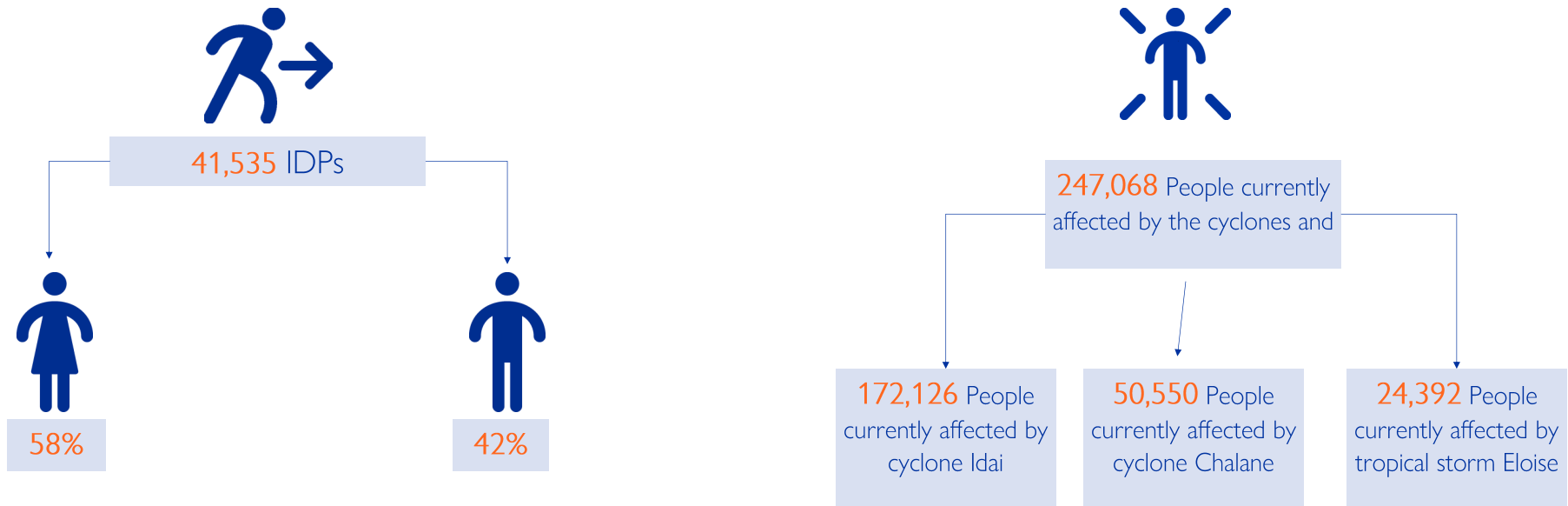


## OVERALL HIGHLIGHTS

2 PROVINCES

12 DISTRICTS

185 WARDS



## OVERALL HIGHLIGHTS

2 PROVINCES

12 DISTRICTS

185 WARDS

## OVERALL NEEDS



9,233 households are in need of shelter support



34% of wards cited food as their first need



23% of wards cited drinking water as their second need



20% of wards cited sanitation and hygiene as their third need

## INFRASTRUCTURE



11,502 homes were totally destroyed.

8,501 homes were destroyed because of Cyclone Idai, 1,677 were destroyed because of Cyclone Chalane and 1,324 were destroyed because of tropical storm Eloise



37,134 homes are currently partially destroyed

29,802 homes were destroyed because of Cyclone Idai, 4,595 were destroyed because of Cyclone Chalane and 2,737 were destroyed because of tropical storm Eloise



155 damaged boreholes



394 damaged schools



392 damaged bridges



119 damaged water springs



42 damaged health facilities



72 damaged dip tanks

## INTRODUCTION

Tropical Cyclone Idai made landfall in Zimbabwe on 15 March 2019, the country experienced floods and sustained heavy rains caused by the weather system. Its aftermath left households and individuals in need of various things like shelter, WASH facilities, etc. The effects of Tropical Cyclone Idai were further compounded by the 2020-2021 rainfall season which was characterised by rainfall volumes which were above normal as well as the effects of one tropical storm and one cyclone. On the 30<sup>th</sup> of December 2020 Tropical Storm Chalane swept across the Manicaland, Midlands and Masvingo. Tropical Cyclone Eloise crossed into the South-Eastern parts of Zimbabwe on 23-24 January.

To gather comprehensive information on the needs of affected population, a Displacement Tracking Matrix (DTM) Baseline (Round 7) was carried out between 26 April and 13 May 2021, with the support of 65 enumerators covering a total of 185 wards in 12 districts in Manicaland and Masvingo provinces. This report presents descriptive analysis district profiles and summary statistics, including an analysis of sector-wide needs, such as shelter, health, non-food items, water, sanitation and education. A total of 247,068 individuals are still affected by recurrent natural disasters and within those, 41,535 are IDPs (58% female, 42% male).

An estimated 11,502 homes were completely destroyed, while 37,134 homes were partially destroyed. In total, 9,233 households were reported to be in need of emergency shelter support, with 3,619 households having received emergency shelter support. Of all One hundred and thirty five of the 185 wards assessed across the 12 were hosting IDPs. Furthermore, 10 wards in 4 districts recorded a total of 164 foreigners from Mozambique who were living there as a result of the cyclones. All of the wards assessed have damaged infrastructures, ranging from schools, health facilities, public buildings, bridges, boreholes, dip tanks and water springs.

## METHODOLOGY

The baseline assessment was conducted in 12 cyclone affected districts. The baseline assessment is key in providing information on the numbers and locations of target populations (affected, displaced and returned) and damages in the administrative areas (wards). Information collected included information on the displacement movement (within the same ward or not), type of settlement, top needs and status of the main community assets and infrastructures. The assessment was carried out in collaboration with the district authorities through focus group discussions with key informants.

### Limitations

The assessment was carried out with the Government of Zimbabwe's COVID-19 risk mitigation measures being implemented. This resulted in the limiting of the number of key informants to be engaged face to face, the enumerators had to phone some of the key informants to get the required information.

### Definitions

An Internally displaced person (IDP) is defined as a persons or groups of persons who has been forced or obliged to leave their homes or structures of habitual residence, in particular as a result of or in order to avoid the effects of natural disasters who have not crossed an internationally recognized state border Internal. This exercise considers people/households whose homes were destroyed (totally or partially) and either moved from or still remained at their habitual places of residence/ homesteads as IDPs.

IDPs have had their homes completely destroyed such that they have been forced to leave their homestead and seek refuge in other places like host community shelter and camps or they are still living in their homesteads but in makeshift structures. IDPs can also have their homes partially damaged such that their habitual residences are compromised.

Affected population refers to the people who are still living with the effects of the cyclones (including IDPs), this may be that their social status was negatively affected and it has not yet been restored, one can have their fields washed away, livestock washed away, toilets and granaries destroyed, lost jobs, etc.



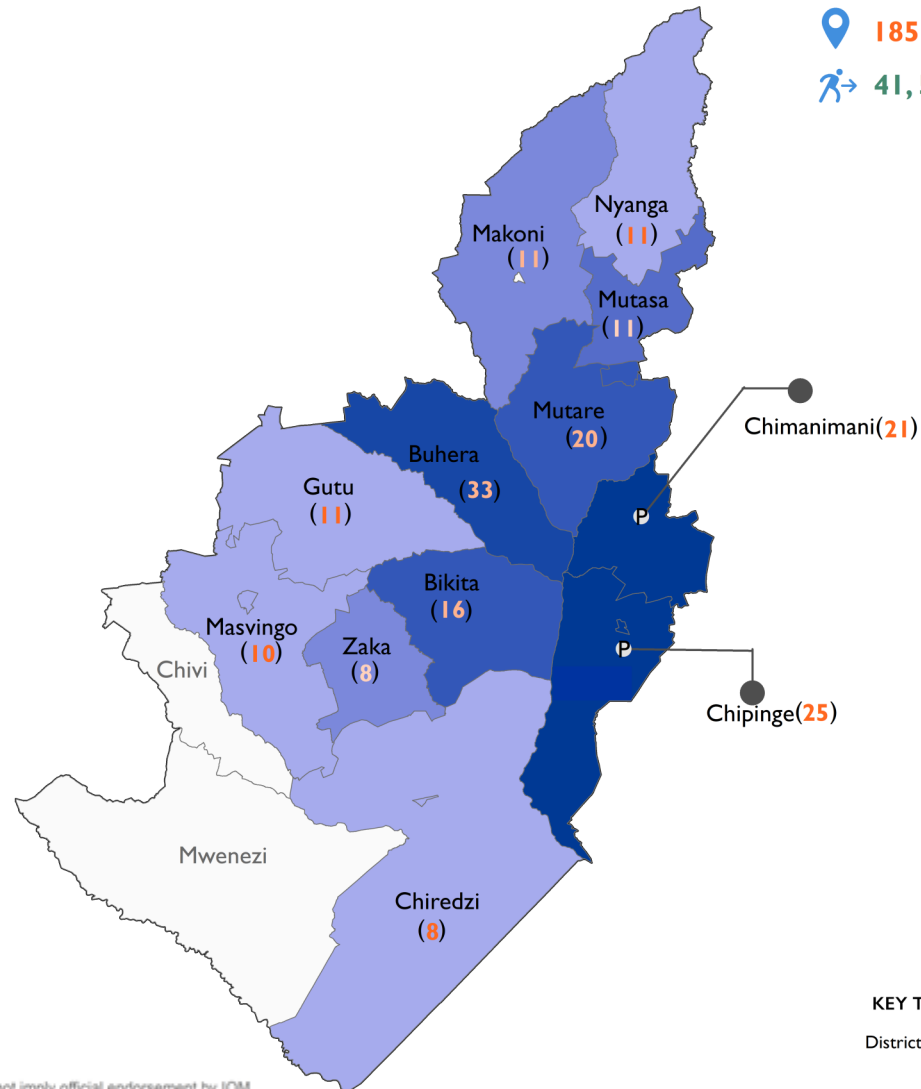
**185** Wards assessed  
**41,535** IDPs

**IDPs presence (by district)**

**IDPs**

- Unassessed
- 1 - 63
- 64 - 169
- 170 - 889
- 890 - 1804
- 1805 - 4300
- 4301 - 19669

- Other Districts
- Province



**KEY TO MAP LABEL ELEMENTS**  
 District (Number of wards assessed)

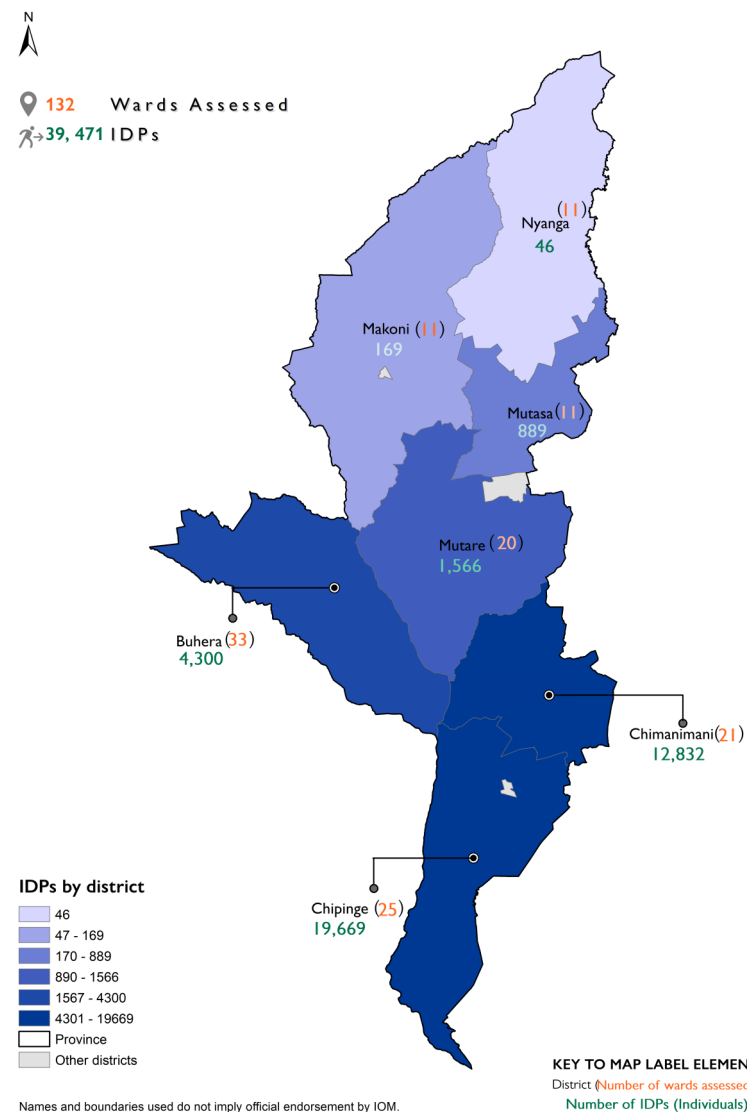
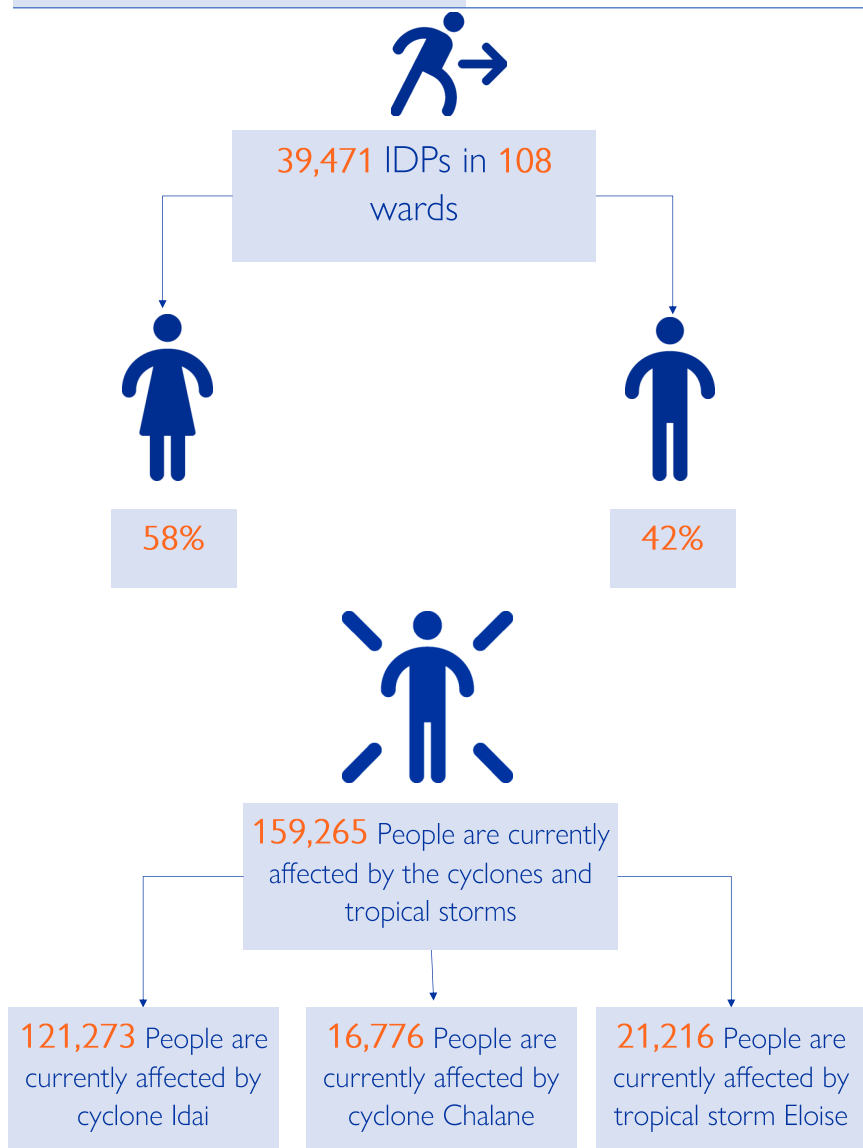
Names and boundaries do not imply official endorsement by IOM.

Map 1. IDP population by districts assessed during Round 7.

MANICALAND PROVINCE

7 DISTRICTS

132 WARDS



Map 2. Districts assessed in Manicaland Province

## MANICALAND PROVINCE

7 DISTRICTS ASSESSED

132 WARDS

## OVERALL NEEDS



6,032 households are in need of emergency shelter support



30% of wards cited shelter as their first need



35% of wards cited food as their second need



24% of wards cited sanitation and hygiene as their third need

## INFRASTRUCTURE



9,254 homes were totally destroyed.

6,898 homes were destroyed because of Cyclone Idai, 1,114 were destroyed because of Cyclone Chalane and 1,242 were destroyed because of tropical storm Eloise



25,942 homes are currently partially destroyed

21,202 homes were destroyed because of Cyclone Idai, 2,641 were destroyed because of Cyclone Chalane and 2,099 were destroyed because of tropical storm Eloise



112 damaged boreholes



277 damaged schools



283 damaged bridges



99 damaged water



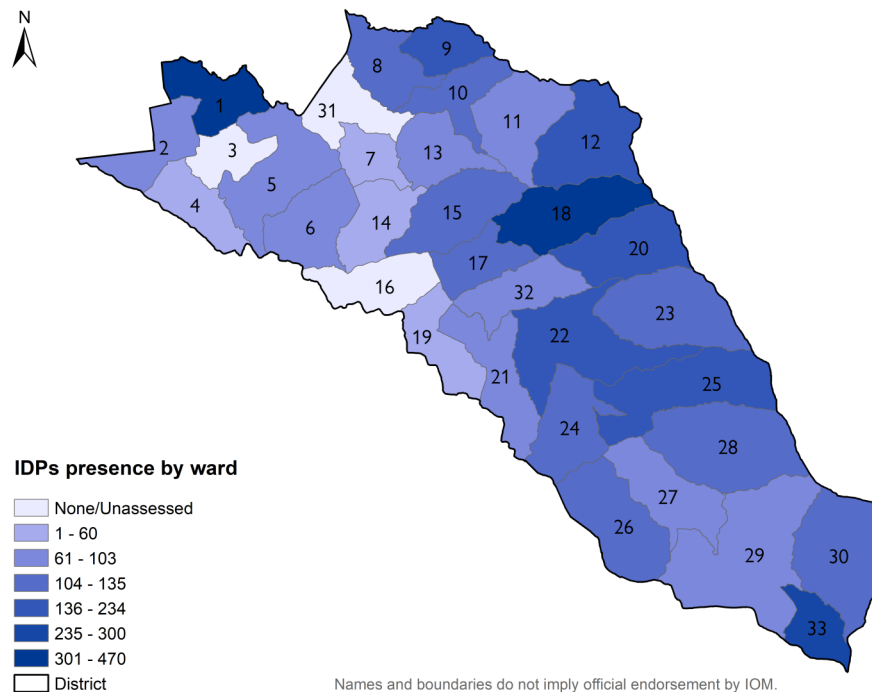
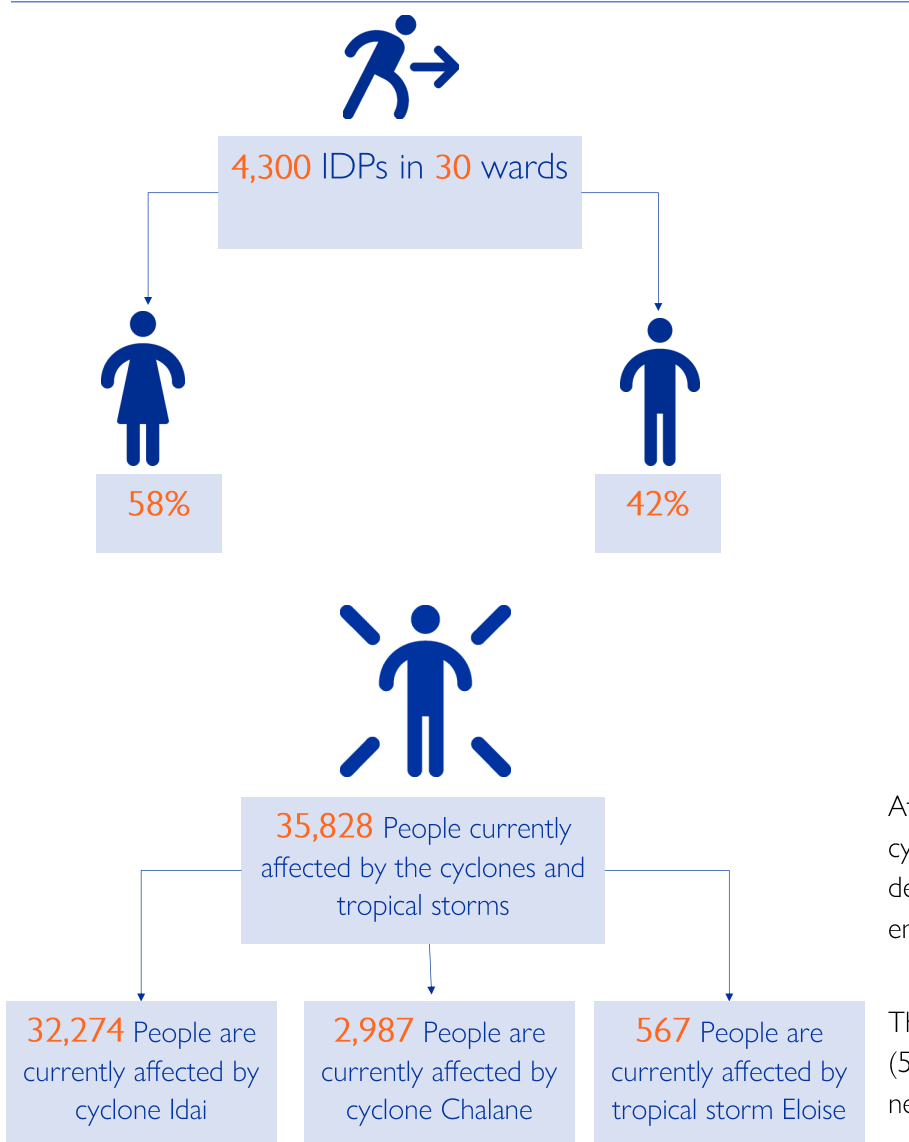
30 damaged health facilities



58 damaged dip tanks

BUHERA DISTRICT

33 out of 33 WARDS ASSESSED



Map 3. Assessed wards with IDPs in Buhera district.

At the time of the assessment Buhera district had a total of 35,828 people affected by the cyclones and tropical storms across all 33 wards. A total of 1,125 homes were totally destroyed and 7,581 were partially destroyed. A total of 300 households received emergency shelter support and 1,040 households still need emergency shelter support.

The number of IDP households recorded was 816 with a total of 4,300 IDPs (58% female, 42% male) in thirty wards. During this reporting period, the most important needs in the surveyed wards were shelter, food as well as sanitation and hygiene facilities.



## BUHERA DISTRICT

33 out of 33 WARDS ASSESSED

## OVERALL NEEDS



1,040 households are in need of emergency shelter support



82% of wards cited shelter as their first need



73% of wards cited food as their second need



42% of wards cited sanitation and hygiene as their third need

## INFRASTRUCTURE



1,125 homes were totally destroyed.

845 homes were destroyed because of Cyclone Idai, 223 were destroyed because of Cyclone Chalane and 57 were destroyed because of tropical storm Eloise



7,581 homes are currently partially destroyed

7,160 homes were destroyed because of Cyclone Idai, 358 were destroyed because of Cyclone Chalane and 63 were destroyed because of tropical storm Eloise



22 damaged boreholes



82 damaged schools



49 damaged bridges



99 damaged water springs



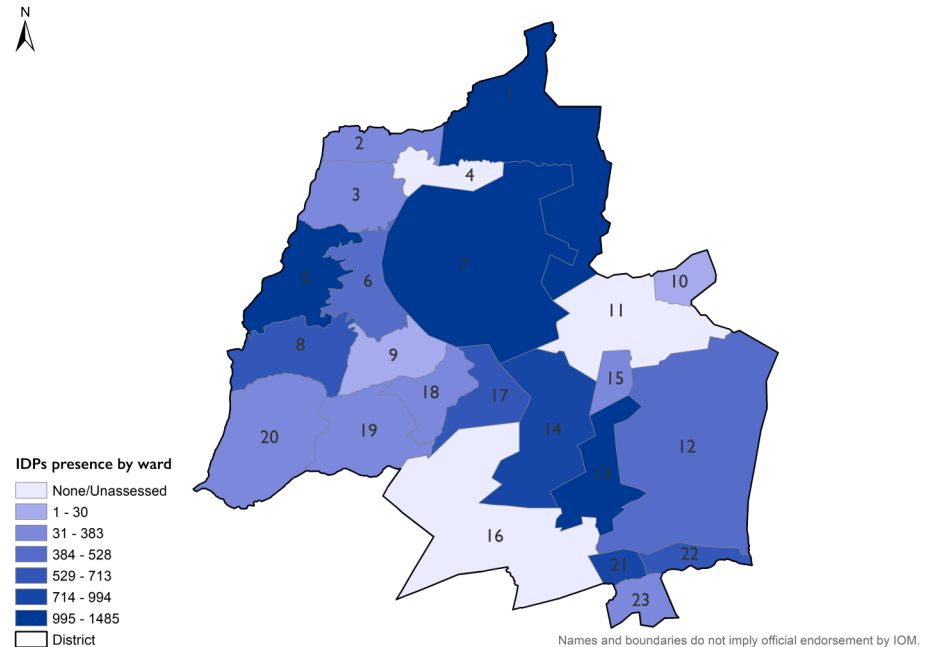
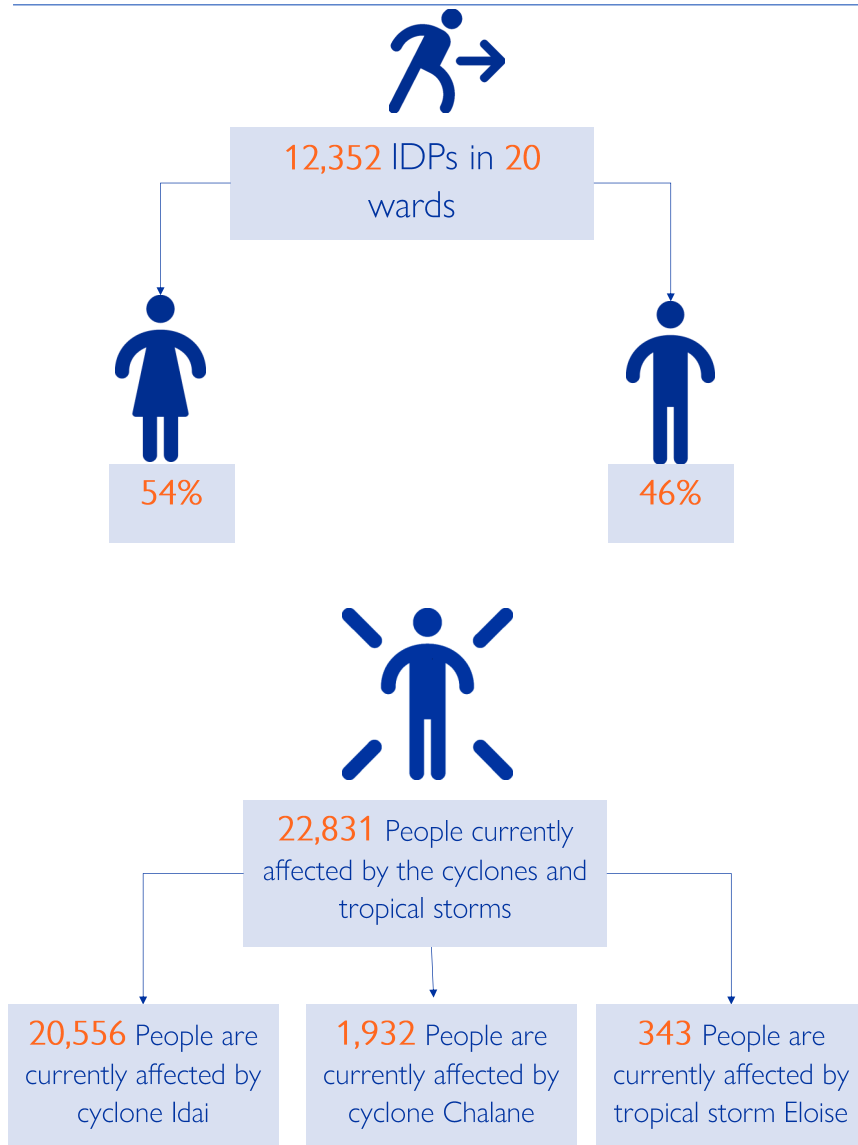
6 damaged health facilities



22 damaged dip tanks

CHIMANIMANI DISTRICT

21 out of 23 WARDS ASSESSED



Map 4. Assessed wards with IDPs in Chimanimani district.

At the time of the assessment Chimanimani district had a total of 22,831 people affected by the cyclones and tropical storms. A total of 2,580 homes were totally destroyed and 4,882 were partially destroyed. A total of 1,423 households received emergency shelter support and 2,581 households still need emergency shelter support.

The number of IDP households recorded was 2,836 with a total of 12,832 IDPs (54% female, 46% male) in twenty wards, this includes 45 households with 221 individuals living in formal camps. Seventy one foreigners from Mozambique who came into Zimbabwe seeking refuge as a result of the cyclones were recorded in two wards in the district. During this reporting period, the most important needs in the surveyed wards were food, drinking water and shelter.

## CHIMANIMANI DISTRICT

21 out of 23 WARDS ASSESSED

## OVERALL NEEDS



2,581 households are in need of emergency shelter support



43% of wards cited food as their first need



23% of wards cited drinking water as their second need



29% of wards cited shelter as their third need

## INFRASTRUCTURE



2,580 homes were totally destroyed.

2,343 homes were destroyed because of Cyclone Idai, 130 were destroyed because of Cyclone Chalane and 107 were destroyed because of tropical storm Eloise



4,482 homes are currently partially destroyed

4,173 homes were destroyed because of Cyclone Idai, 546 were destroyed because of Cyclone Chalane and 163 were destroyed because of tropical storm Eloise



13 damaged boreholes



40 damaged schools



85 damaged bridges



85 damaged water



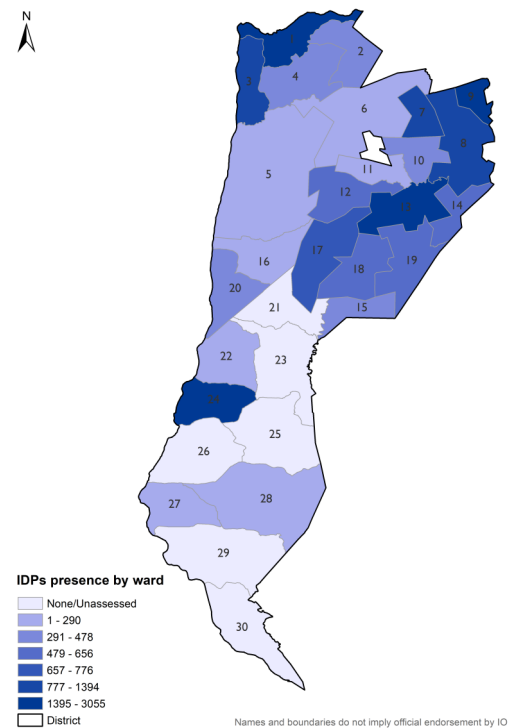

6 damaged health facilities



14 damaged dip tanks

CHIPINGE DISTRICT

25 out of 30 WARDS ASSESSED



Map 5. Assessed wards with IDPs in Chipinge district.

At the time of the assessment Chipinge district had a total of 87,556 people affected by the cyclones and tropical storms. A total of 4,391 homes were totally destroyed and 11,746 were partially destroyed. A total of 1,433 households received emergency shelter support and 1,963 households still need emergency shelter support.

The number of IDP households recorded was 4,122 with a total of 19,669 IDPs (59% female, 41% male) in twenty five wards. There were 59 foreigners from Mozambique who came into Zimbabwe seeking refuge as a result of the cyclones recorded in five wards in the district. During this reporting period, the most important needs in the surveyed wards were food, drinking water as well as sanitation and hygiene facilities.

## CHIPINGE DISTRICT

25 out of 30 WARDS ASSESSED

## OVERALL NEEDS



1,963 households are in need of emergency shelter support



52% of wards cited food as their first need



36% of wards cited drinking water as their second need



24% of wards cited sanitation and hygiene as their third need

## INFRASTRUCTURE



4,391 homes were totally destroyed.

3,124 homes were destroyed because of Cyclone Idai, 693 were destroyed because of Cyclone Chalane and 574 were destroyed because of tropical storm Eloise



11,746 homes are currently partially destroyed

8,335 homes were destroyed because of Cyclone Idai, 1,568 were destroyed because of Cyclone Chalane and 1,843 were destroyed because of tropical storm Eloise



69 damaged boreholes



85 damaged schools



69 damaged bridges



14 damaged water



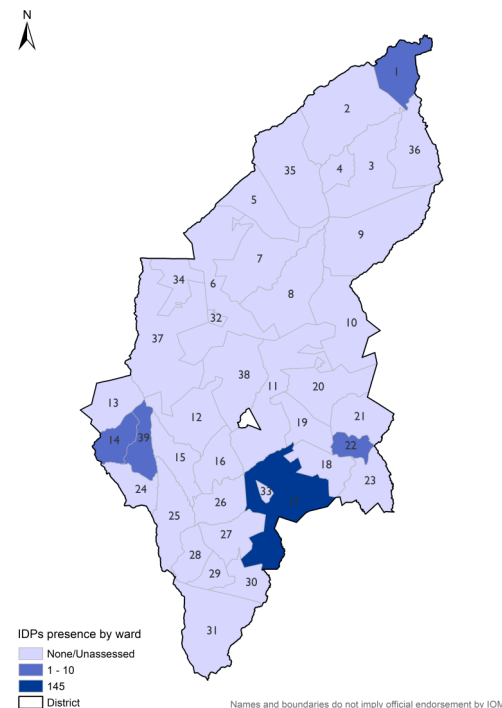
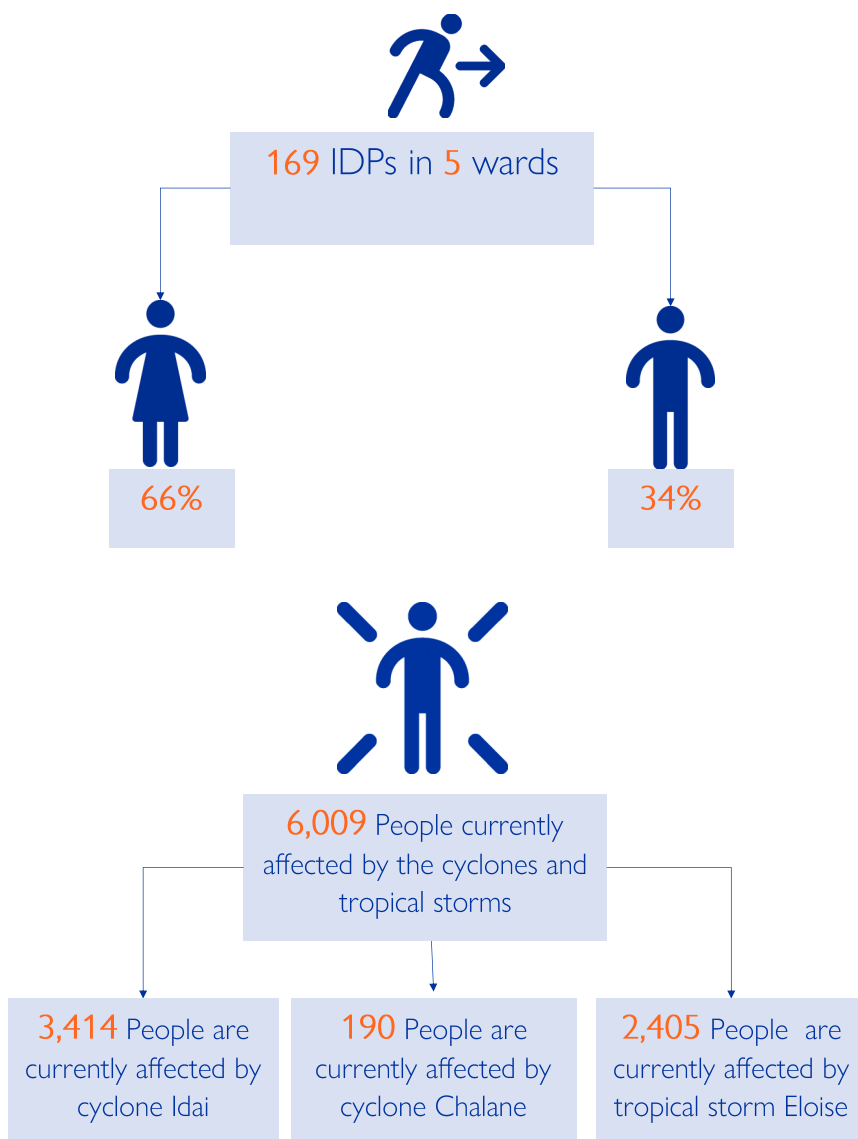
14 damaged health facilities



14 damaged dip tanks

MAKONI DISTRICT

11 out of 39 WARDS ASSESSED



Map 6. Assessed wards with IDPs in Makoni district.

At the time of the assessment Makoni district had a total of 6,009 people affected by the cyclones and tropical storms. A total of 827 homes were totally destroyed and 1,059 were partially destroyed. A total of 33 households received emergency shelter support and 81 households still need emergency shelter support.

The number of IDP households recorded was 35 with a total of 169 IDPs (66% female, 34% male) in five wards. There were 16 foreigners from Mozambique who came as a result of the cyclones recorded in two wards in the district. During this reporting period, the most important needs in the surveyed wards were drinking water, food as well as sanitation and hygiene facilities.

## MAKONI DISTRICT

11 out of 39 WARDS ASSESSED

## OVERALL NEEDS



81 households are in need of emergency shelter support



46% of wards cited drinking water as their first need



46% of wards cited food as their second need



27% of wards cited sanitation and hygiene as their third need

## INFRASTRUCTURE



827 homes were totally destroyed.

323 homes were destroyed because of Cyclone Idai, 19 were destroyed because of Cyclone Chalane and 485 were destroyed because of tropical storm Eloise



1,059 homes are currently partially destroyed

992 homes were destroyed because of Cyclone Idai, 62 were destroyed because of Cyclone Chalane and 5 were destroyed because of tropical storm Eloise



25 damaged bridges



28 damaged schools



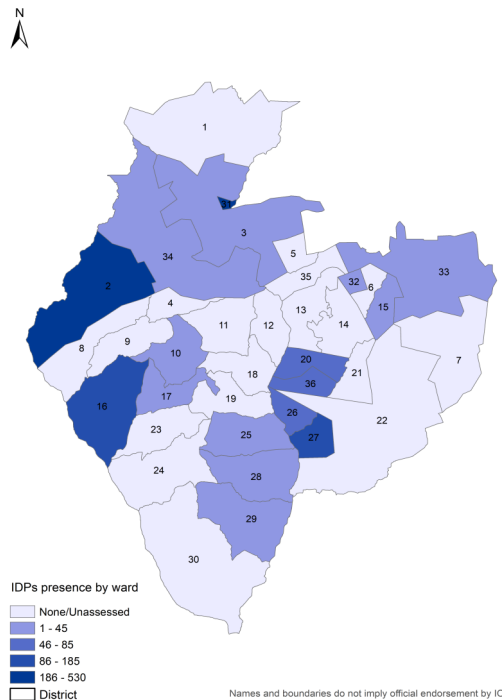

1 damaged health facility



2 damaged dip tanks

MUTARE DISTRICT

20 out of 36 WARDS ASSESSED



Map 7. Assessed wards with IDPs in Mutare district.

At the time of the assessment Mutare district had a total of 5,475 people affected by the cyclones and tropical storms. A total of 197 homes were totally destroyed and 430 were partially destroyed. A total of 26 households received emergency shelter support and 155 households still need emergency shelter support.

The number of IDP households recorded was 321 with a total of 1,566 IDPs (60% female, 40% male) in seventeen wards. During this reporting period, the most important needs in the surveyed wards were food, drinking water and infrastructure.



## MUTARE DISTRICT

20 out of 36 WARDS ASSESSED

## OVERALL NEEDS



155 households are in need of emergency shelter support



45% of wards cited food as their first need



30% of wards cited drinking water as their second need



35% of wards cited infrastructure as their third need

## INFRASTRUCTURE



197 homes were totally destroyed.

162 homes were destroyed because of Cyclone Idai, 18 were destroyed because of Cyclone Chalane and 17 were destroyed because of tropical storm Eloise



430 homes are currently partially destroyed

340 homes were destroyed because of Cyclone Idai, 67 were destroyed because of Cyclone Chalane and 23 were destroyed because of tropical storm Eloise



4 damaged boreholes



30 damaged schools



32 damaged bridges



4 damaged dip tanks



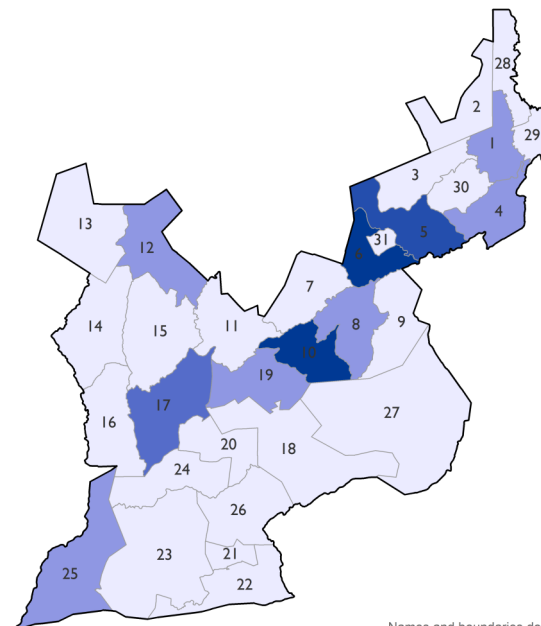
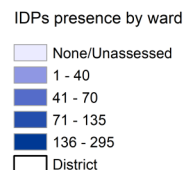
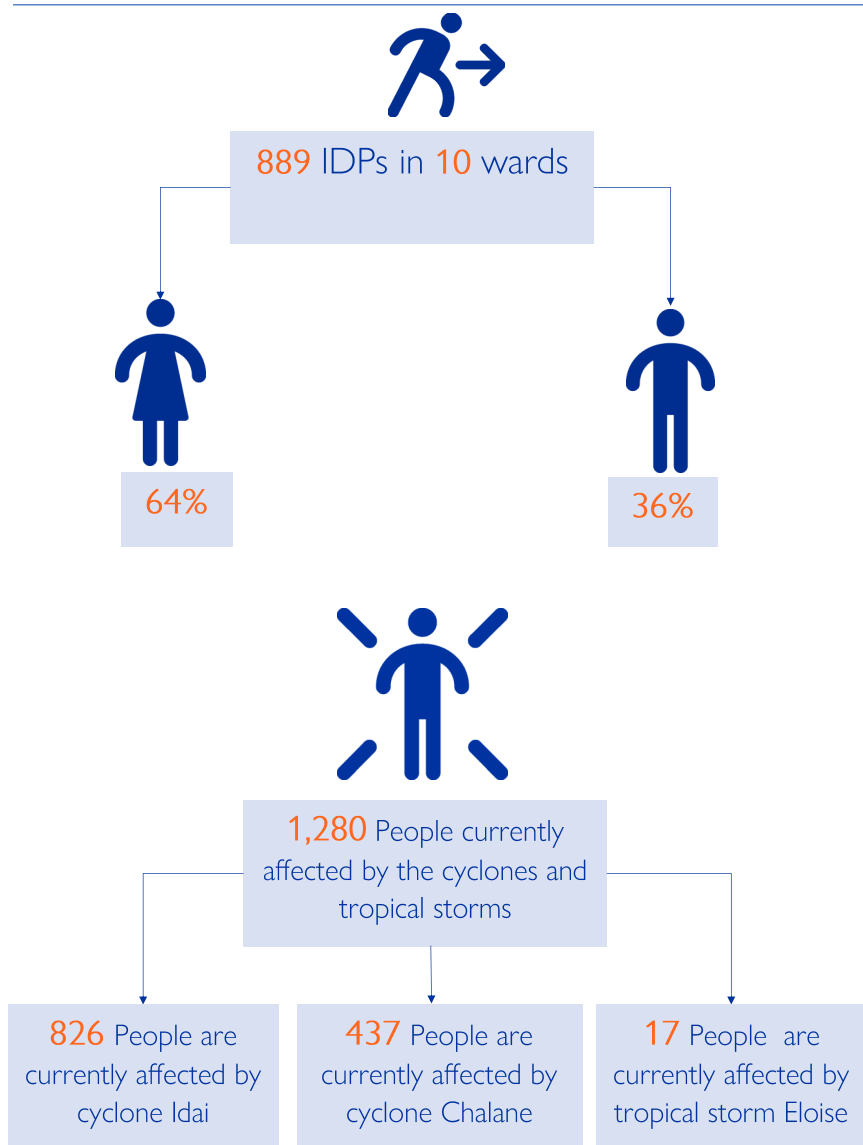
1 damaged health facility



1 damaged public building

MUTASA DISTRICT

11 out of 31 WARDS ASSESSED



Names and boundaries do not imply official endorsement by IOM.

Map 8. Assessed wards with IDPs in Mutasa district.

At the time of the assessment Mutasa district had a total of 1,280 people affected by the cyclones and tropical storms. A total of 110 homes were totally destroyed and 126 were partially destroyed. A total of 6 households received emergency shelter support and 196 households still need emergency shelter support.

The number of IDP households recorded was 178 with a total of 889 IDPs (64% female, 36% male) in ten wards. There were 18 foreigners from Mozambique recorded in one ward. During this reporting period, the most important needs in the surveyed wards were food, drinking water, sanitation and hygiene facilities as well as infrastructure.

## MUTASA DISTRICT

11 out of 31 WARDS ASSESSED

## OVERALL NEEDS



196 households are in need of emergency shelter support



27% of wards cited food and drinking water as their first need



27% of wards cited sanitation and hygiene as their second need



27% of wards cited infrastructure as their third need

## INFRASTRUCTURE



110 homes were totally destroyed.

81 homes were destroyed because of Cyclone Idai, 27 were destroyed because of Cyclone Chalane and 2 were destroyed because of tropical storm Eloise



126 homes are currently partially destroyed

87 homes were destroyed because of Cyclone Idai, 37 were destroyed because of Cyclone Chalane and 2 were destroyed because of tropical storm Eloise



9 damaged schools



15 damaged bridges



2 damaged health facilities



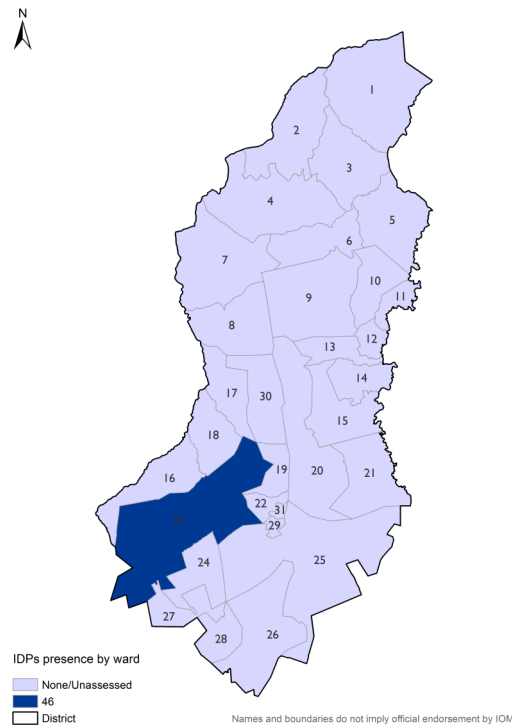
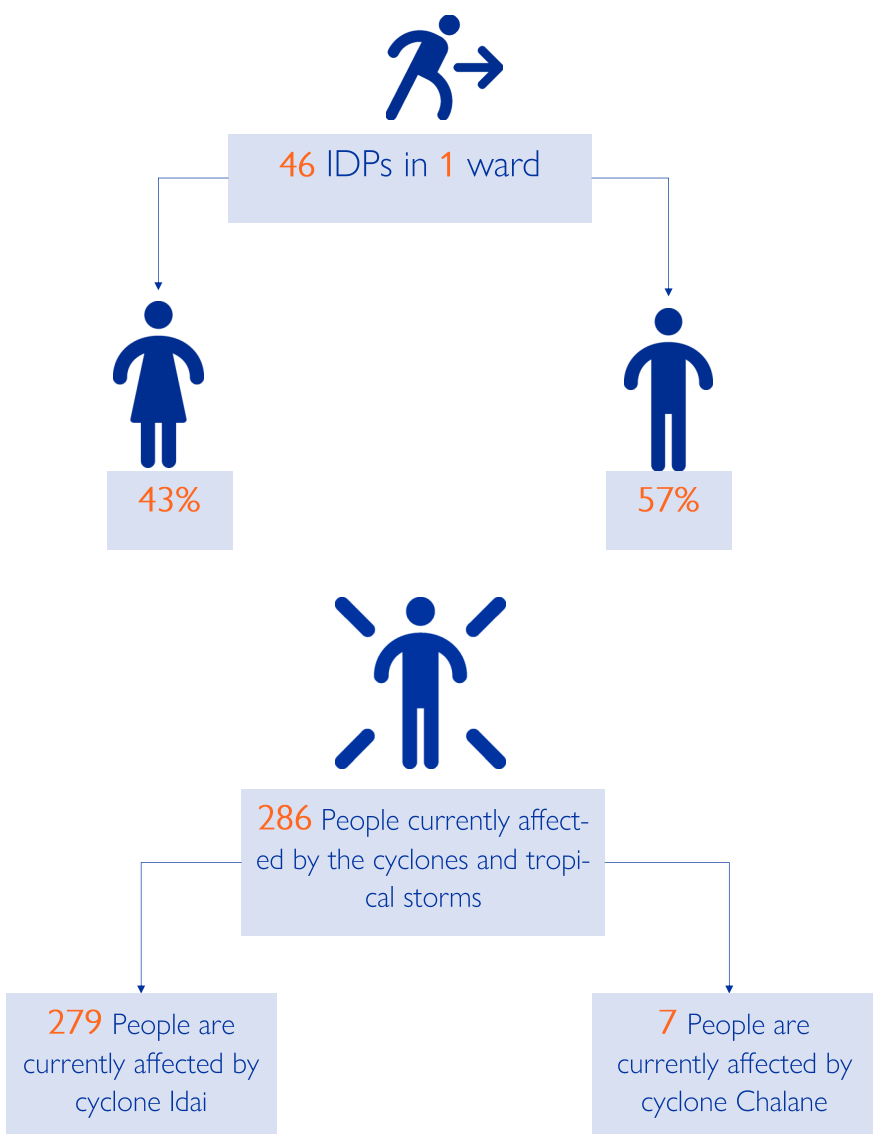
1 damaged dip tank



10 damaged public buildings

NYANGA DISTRICT

11 out of 31 WARDS ASSESSED



Map 9. Assessed wards with IDPs in Nyanga district.

At the time of the assessment Nyanga district had a total of 286 people affected by the cyclones and tropical storms. In total, 24 homes were totally destroyed and 118 were partially destroyed. No households received emergency shelter support and 16 households still need emergency shelter support.

The number of IDP households recorded was 9 with a total of 46 IDPs (43% female, 57% male) in one ward. During this reporting period, the most important needs in the surveyed wards were drinking water, infrastructure and food.

## NYANGA DISTRICT

11 out of 31 WARDS ASSESSED

## OVERALL NEEDS



16 households are in need of emergency shelter support



46% of wards cited drinking water as their first need



36% of wards cited infrastructure as their second need



18% of wards cited food as their third need

## INFRASTRUCTURE



24 homes were totally destroyed.

20 homes were destroyed because of Cyclone Idai, 4 were destroyed because of Cyclone Chalane



118 homes are currently partially destroyed

115 homes were destroyed because of Cyclone Idai and 3 were destroyed because of Cyclone Chalane



4 damaged boreholes



8 damaged bridges



1 damaged dip tank



3 damaged schools

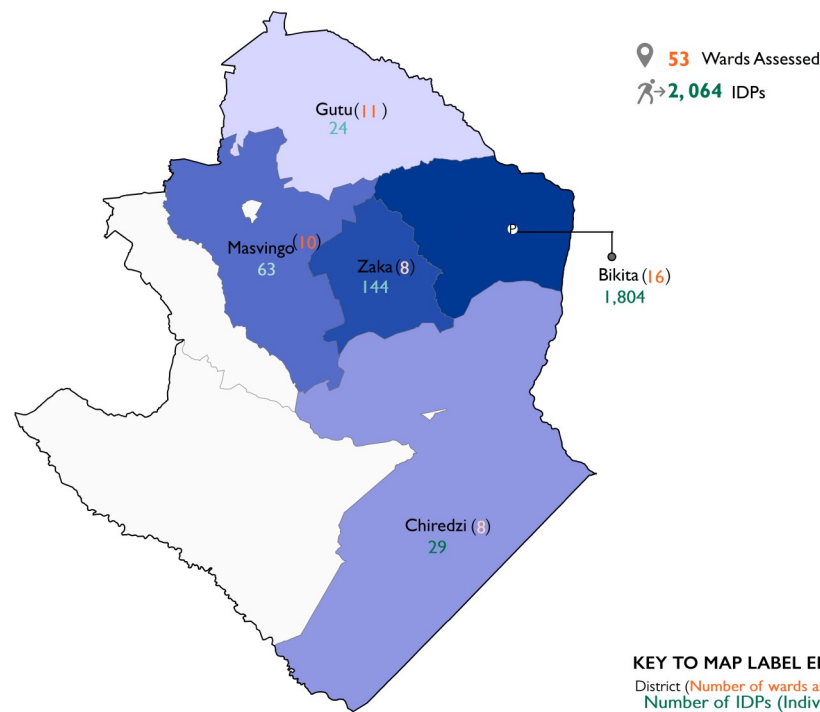



2 damaged public buildings

MASVINGO PROVINCE

5 DISTRICTS ASSESSED

53 WARDS



Names and boundaries used do not imply official endorsement by IOM.

Map 10. Masvingo Province districts assessed

## MASVINGO PROVINCE

5 DISTRICTS ASSESSED

53 WARDS

## OVERALL NEEDS



3,201 households are in need of emergency shelter support



45% of wards cited food as their first need



30% of wards cited drinking water as their second need



34% of wards cited infrastructure as their third need

## INFRASTRUCTURE



2,248 homes were totally destroyed.

1,603 homes were destroyed because of Cyclone Idai, 563 were destroyed because of Cyclone Chalane and 82 were destroyed because of tropical storm Eloise



11,192 homes are currently partially destroyed

8,600 homes were destroyed because of Cyclone Idai, 1,954 were destroyed because of Cyclone Chalane and 638 were destroyed because of tropical storm Eloise



43 damaged boreholes



117 damaged schools



109 damaged bridges



14 damaged dip tanks



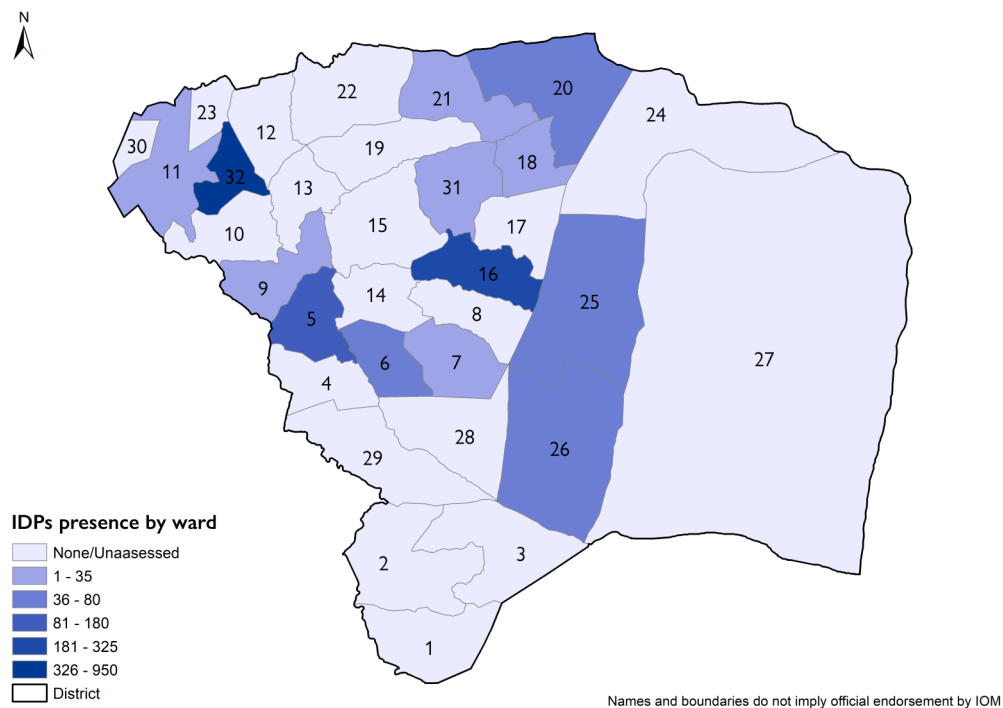

12 damaged health facilities



20 damaged water springs

BIKITA DISTRICT

16 out of 32 WARDS ASSESSED



Map 11. Assessed wards with IDPs in Bikita district.

At the time of the assessment Bikita district had 49,758 people affected by the cyclones and tropical storms. In total, 976 homes were totally destroyed and 5,008 were partially destroyed. A total of 147 households received emergency shelter support and 373 households still need emergency shelter support.

The number of IDP households recorded was 400 with a total of 1,804 IDPs (70% female, 30% male) in thirteen wards. During this reporting period, the most important needs in the surveyed wards were food, drinking water and infrastructure.



## BIKITA DISTRICT

16 out of 32 WARDS ASSESSED

## OVERALL NEEDS



373 households are in need of emergency shelter support



50% of wards cited food as their first need



31% of wards cited drinking water as their second need



44% of wards cited infrastructure as their third need

## INFRASTRUCTURE



976 homes were totally destroyed.

857 homes were destroyed because of Cyclone Idai, 89 were destroyed because of Cyclone Chalane and 30 were destroyed because of tropical storm Eloise



5,008 homes are currently partially destroyed

4,569 homes were destroyed because of Cyclone Idai, 423 were destroyed because of Cyclone Chalane and 16 were destroyed because of tropical storm Eloise



38 damaged boreholes



40 damaged schools



34 damaged bridges



1 damaged dip tank



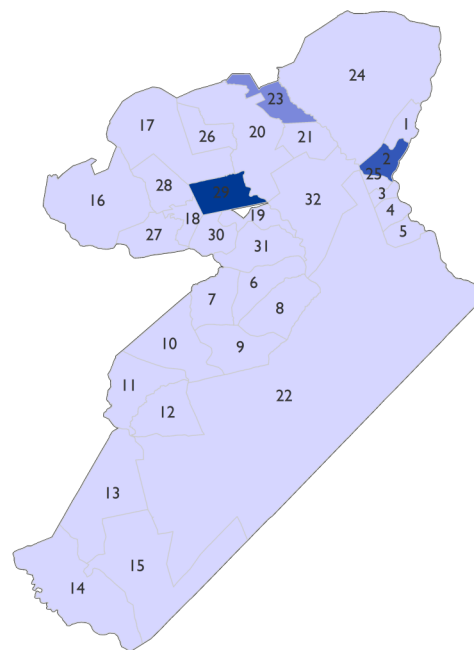
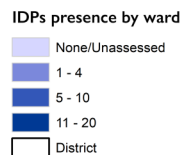
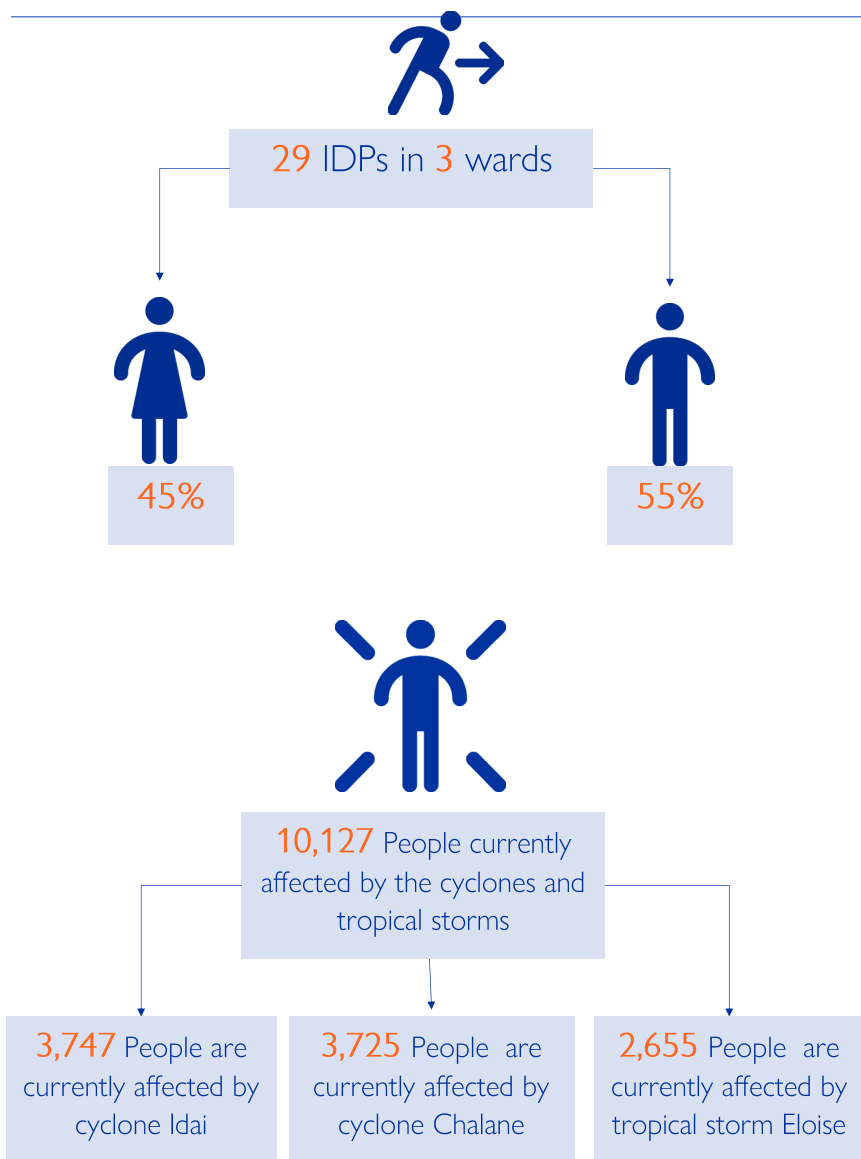
7 damaged health facilities



10 damaged public buildings

CHIREDZI DISTRICT

8 out of 32 WARDS ASSESSED



Names and boundaries do not imply official endorsement by IOM.

Map 12. Assessed wards with IDPs in Chiredzi district.

At the time of the assessment Chiredzi district had 10,127 people affected by the cyclones and tropical storms. In total, 54 homes were totally destroyed and 1,972 were partially destroyed. No households received emergency shelter support and 34 households need emergency shelter support.

The number of IDP households recorded was 10 with 29 IDPs in total (45% female, 55% male) in three wards. During this reporting period, the most important needs in the surveyed wards were food, drinking water, education for children and infrastructure.

## CHIREDZI DISTRICT

8 out of 32 WARDS ASSESSED

## OVERALL NEEDS



34 households are in need of emergency shelter support



50% of wards cited food as their first need



50% of wards cited drinking water as their second need



25% of wards cited infrastructure and education for children as their third needs

## INFRASTRUCTURE



54 homes were totally destroyed.

46 homes were destroyed because of Cyclone Idai, 6 were destroyed because of Cyclone Chalane and 2 were destroyed because of tropical storm Eloise



1,972 homes are currently partially destroyed

703 homes were destroyed because of Cyclone Idai, 739 were destroyed because of Cyclone Chalane and 530 were destroyed because of tropical storm Eloise



9 damaged schools



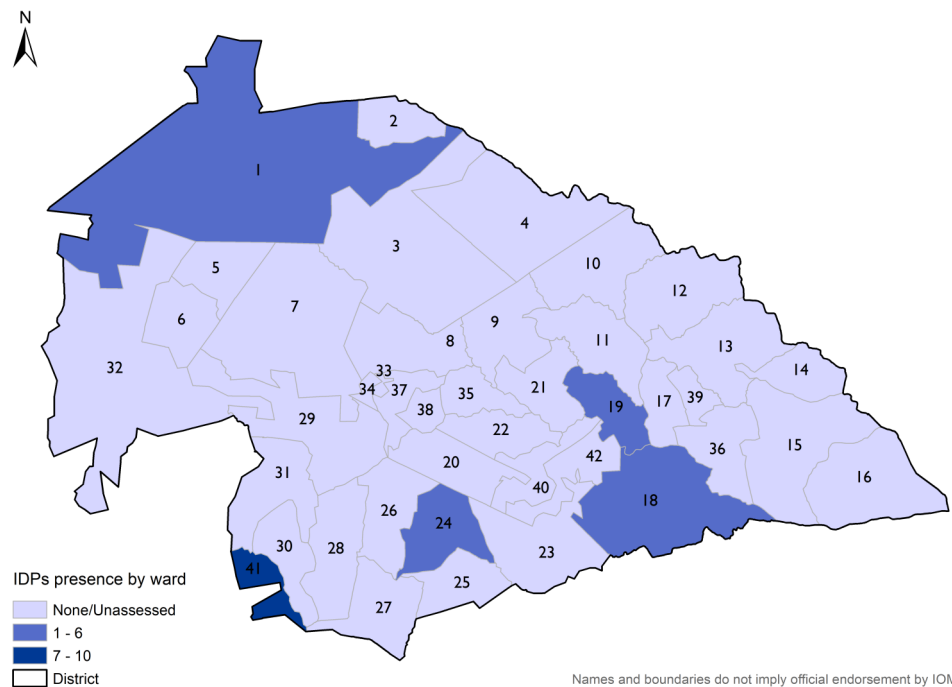
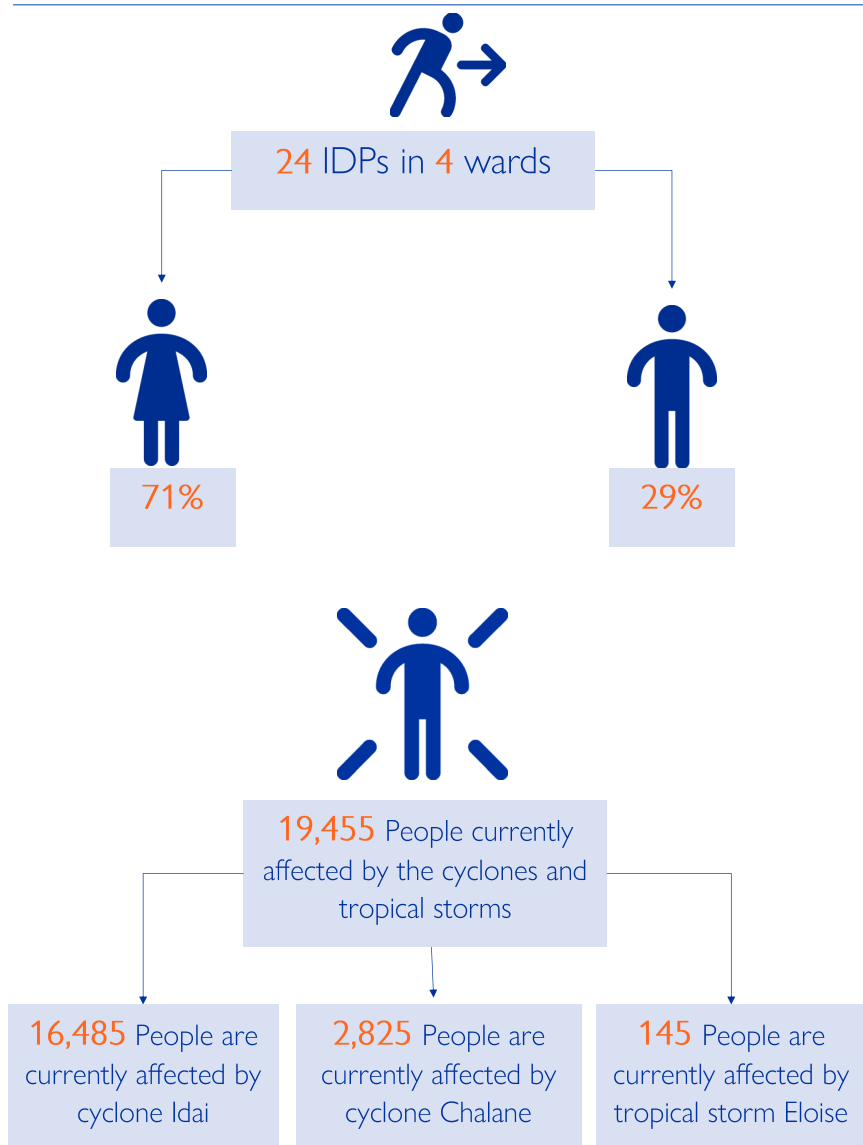
2 damaged bridges



1 damaged health facility

GUTU DISTRICT

11 out of 42 WARDS ASSESSED



Map 13. Assessed wards with IDPs in Gutu district.

At the time of the assessment Gutu district had 19,455 people affected by the cyclones and tropical storms. In total, 603 homes were totally destroyed and 2,784 were partially destroyed. A total of 14 households received emergency shelter support and 1,699 households still need emergency shelter support.

The number of IDP households recorded was 7 with a total of 24 IDPs (71% female, 29% male) in five wards. During this reporting period, the most important needs in the surveyed wards were food, drinking water, and infrastructure.

## GUTU DISTRICT

11 out of 42 WARDS ASSESSED

## OVERALL NEEDS



1,669 households are in need of emergency shelter support



55% of wards cited food as their first need



46% of wards cited drinking water as their second need



27% of wards cited infrastructure as their third need

## INFRASTRUCTURE



603 homes were totally destroyed.

338 homes were destroyed because of Cyclone Idai, 245 were destroyed because of Cyclone Chalane and 20 were destroyed because of tropical storm Eloise



2,784 homes are currently partially destroyed

2,410 homes were destroyed because of Cyclone Idai, 304 were destroyed because of Cyclone Chalane and 70 were destroyed because of tropical storm Eloise



35 damaged schools



36 damaged bridges



4 damaged dip tanks



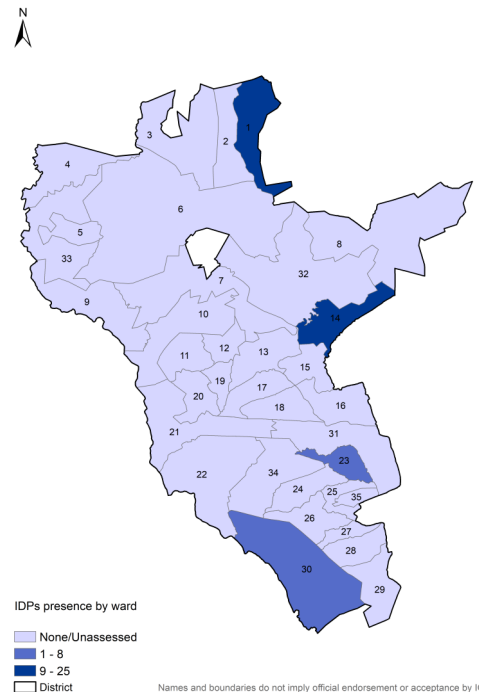
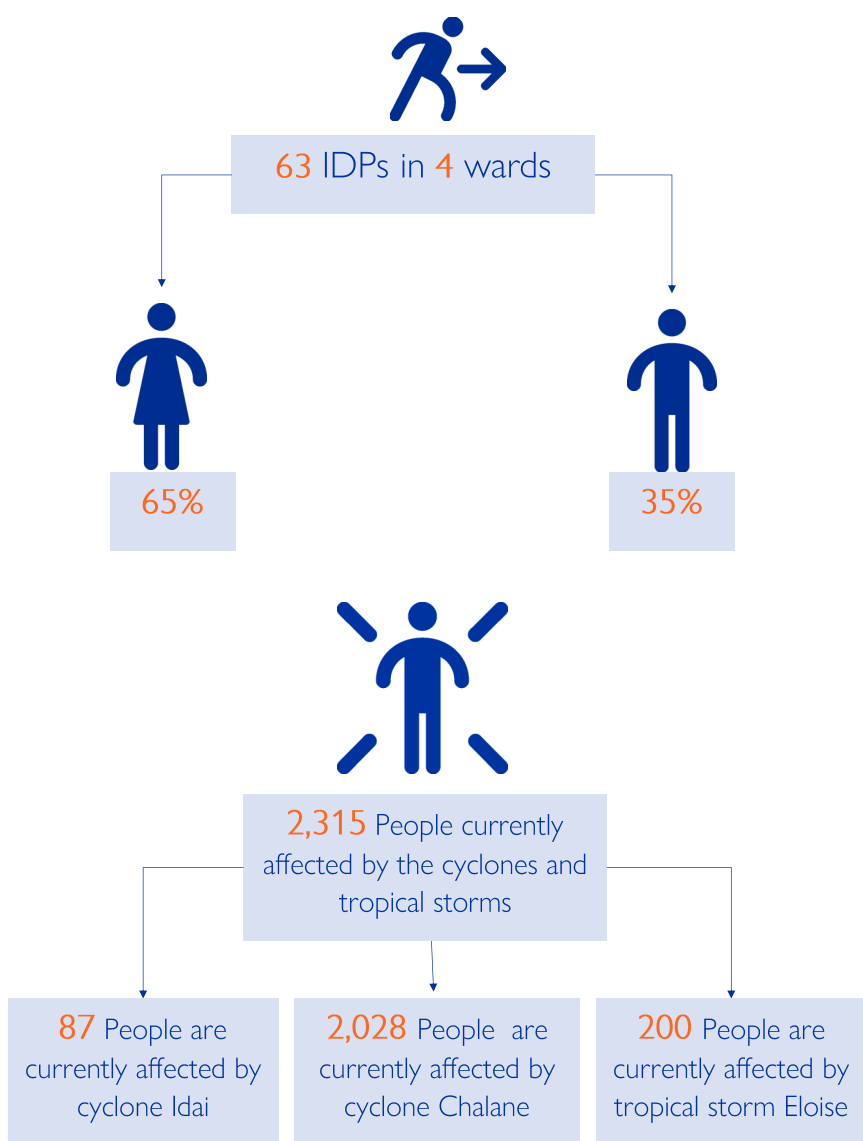
3 damaged health facilities



1 damaged public building

MASVINGO DISTRICT

10 out of 35 WARDS ASSESSED



Map 14. Assessed wards with IDPs in Masvingo district.

At the time of the assessment Masvingo district had 2,315 people affected by the cyclones and tropical storms. In total, 143 homes were totally destroyed and 326 were partially destroyed. A total of 13 households received emergency shelter support and 54 households still need emergency shelter support.

The number of IDP households recorded was 20 with a total of 63 IDPs (65% female, 35% male) in four wards. During this reporting period, the most important needs in the surveyed wards were food, infrastructure drinking water as well as sanitation and hygiene facilities.

## MASVINGO DISTRICT

10 out of 35 WARDS ASSESSED

## OVERALL NEEDS



54 households are in need of emergency shelter support



50% of wards cited food as their first need



30% of wards cited infrastructure as their second need



20% of wards cited drinking water and sanitation and hygiene facilities as their third needs

## INFRASTRUCTURE



143 homes were totally destroyed.

15 homes were destroyed because of Cyclone Idai, 113 were destroyed because of Cyclone Chalane and 15 were destroyed because of tropical storm Eloise



326 homes are currently partially destroyed

37 homes were destroyed because of Cyclone Idai, 284 were destroyed because of Cyclone Chalane and 5 were destroyed because of tropical storm Eloise



3 damaged boreholes



17 damaged schools



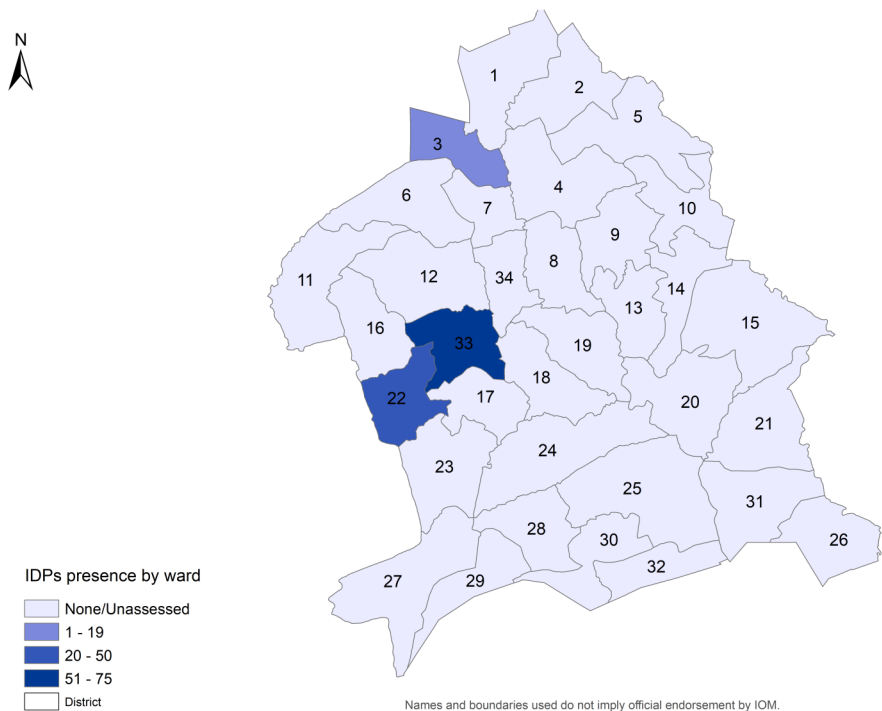
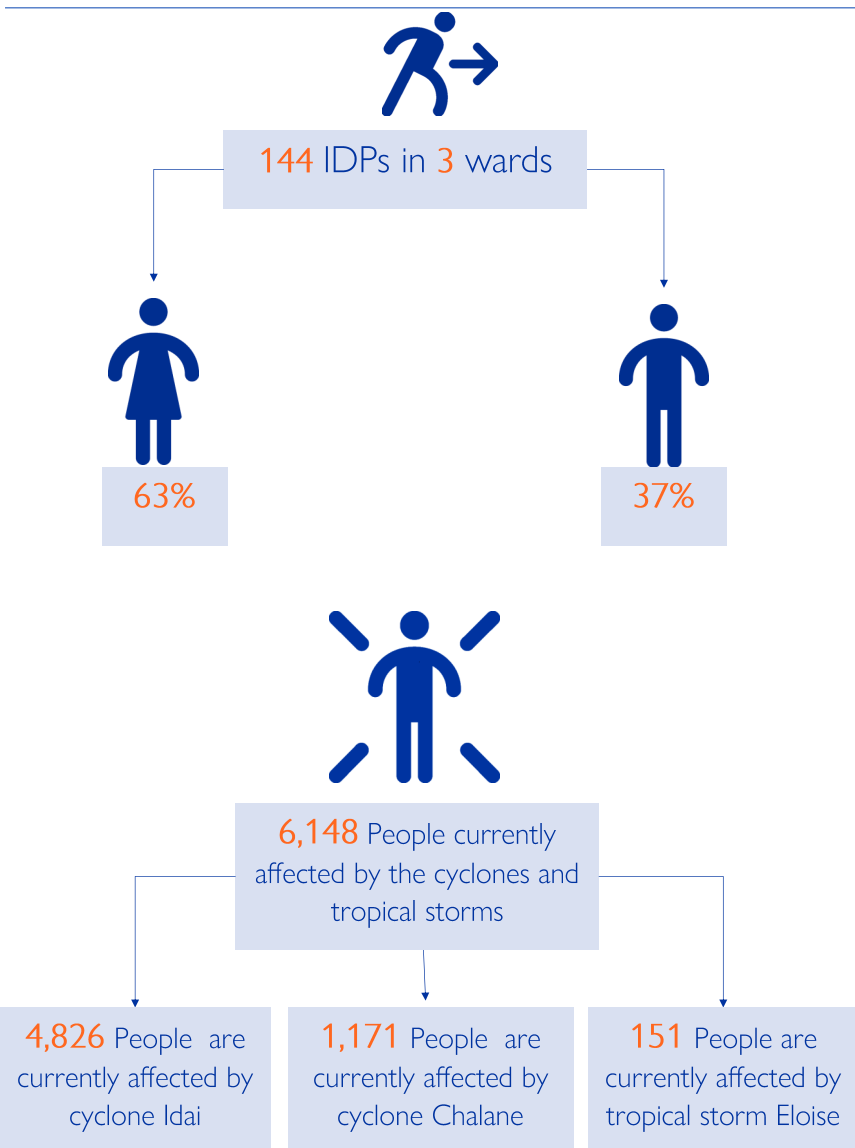
23 damaged bridges



20 damaged water springs

ZAKA DISTRICT

8 out of 34 WARDS ASSESSED



Map 15. Assessed wards with IDPs in Zaka district.

At the time of the assessment Zaka district had 6,148 people affected by the cyclones and tropical storms. In total, 472 homes were totally destroyed and 1,102 were partially destroyed. A total of 224 households received emergency shelter support and 1,071 households still need emergency shelter support.

The number of IDP households recorded was 28 with a total of 144 IDPs (63% female, 37% male) in three wards. During this reporting period, the most important needs in the surveyed wards were drinking water, food, and infrastructure.



## ZAKA DISTRICT

8 out of 34 WARDS ASSESSED

## OVERALL NEEDS



1,071 households are in need of emergency shelter support



50% of wards cited drinking water as their first need



63% of wards cited food as their second need



50% of wards cited infrastructure as their third need

## INFRASTRUCTURE



472 homes were totally destroyed.

347 homes were destroyed because of Cyclone Idai, 110 were destroyed because of Cyclone Chalane and 15 were destroyed because of tropical storm Eloise



1,102 homes are currently partially destroyed

881 homes were destroyed because of Cyclone Idai, 204 were destroyed because of Cyclone Chalane and 17 were destroyed because of tropical storm Eloise



2 damaged boreholes



14 damaged bridges



1 damaged health facility



16 damaged schools



9 damaged dip tanks



5 damaged public buildings



International Organization for Migration (IOM)  

---

The UN Migration Agency

International Organisation for Migration (IOM)

4 Duthie Road

Alexandra Park

Harare

Zimbabwe

Tel: +263 242 704 285/88/90

Website: [www.zimbabwe.iom.int](http://www.zimbabwe.iom.int)



[dtmzimbabwe@iom.int](mailto:dtmzimbabwe@iom.int)



[dtm.iom.int/Zimbabwe](http://dtm.iom.int/Zimbabwe)