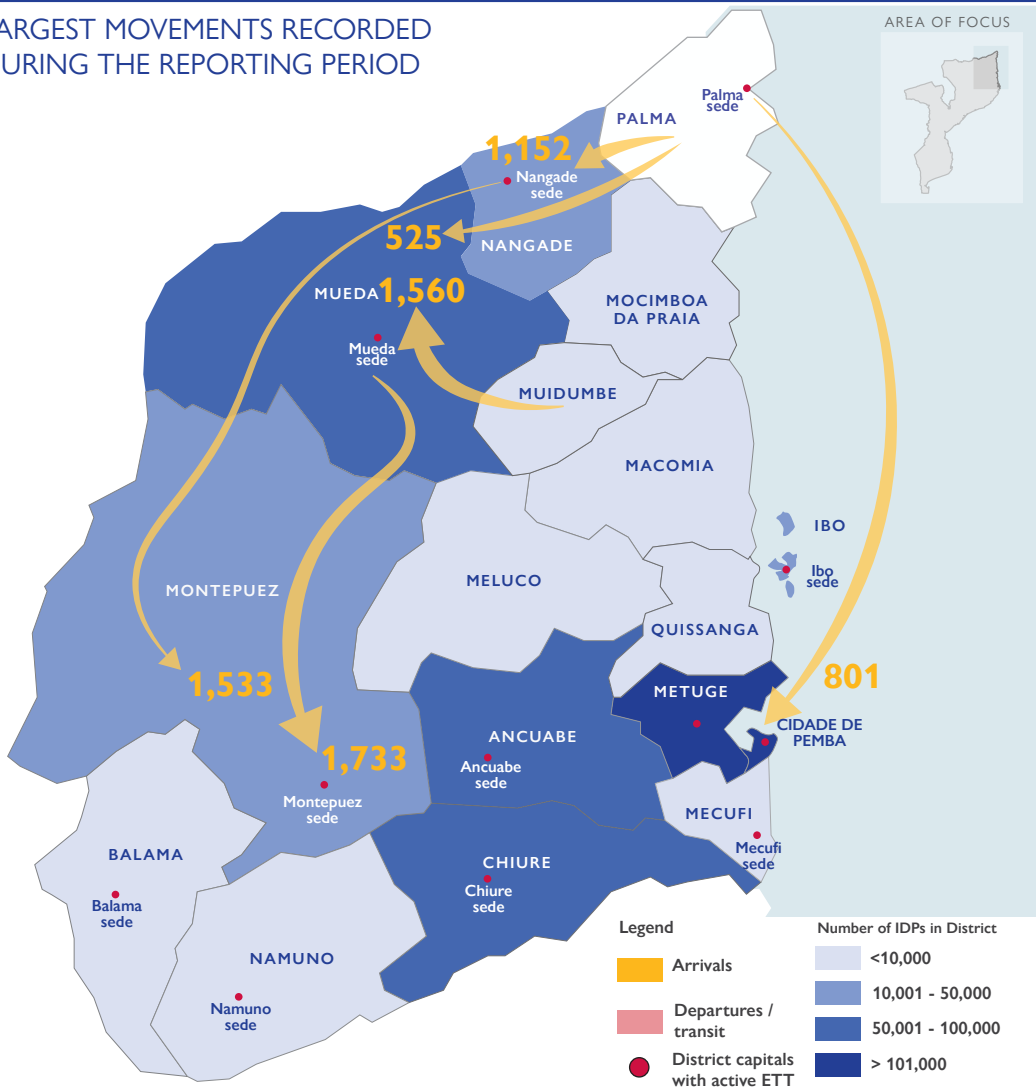


During the reporting period (30 June to 06 July 2021), a total of **169** movements were recorded - **164** arrivals (**9,262** individuals), **3** departures (**207** individuals), and **2** transits (**96** individuals). The largest arrivals were recorded in Montepuez (**3,721** individuals), Mueda (**1,907** individuals), Nangade (**1,152** individuals), Cidade de Pemba (**1,120** individuals), Metuge (**366** individuals), Ibo (**208** individuals), Balama (**192** individuals) and Chiure (**188** individuals). Three departures were recorded in Nangade and Metuge (**207** individuals), as well as two transits (**92** individuals). **2,976** of the total number of individuals originated from Palma district. Half of the population (50%) were displaced for the first time, while 50% had been displaced prior to this latest movement.

### LARGEST MOVEMENTS RECORDED DURING THE REPORTING PERIOD



### KEY FIGURES

**9,565**

PEOPLE ON THE MOVE DURING THE REPORTING PERIOD

**31%**

OF THE IDP MOVEMENTS ORIGINATED FROM PALMA

**49%**

OF THE IDPs REPORTED ARE CHILDREN

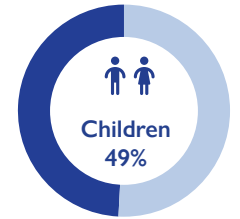
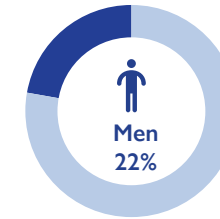
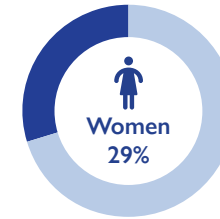
**49%**

OF THE REPORTED IDPs ARE LIVING WITH THE HOST COMMUNITY

**253**

ELDERLY WERE REPORTED, REPRESENTING THE LARGEST VULNERABLE GROUP

### DEMOGRAPHICS



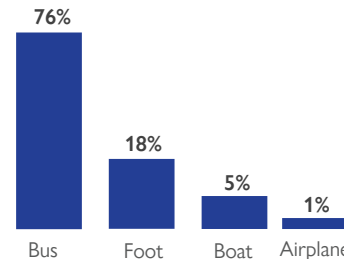
### MAIN REPORTED NEEDS



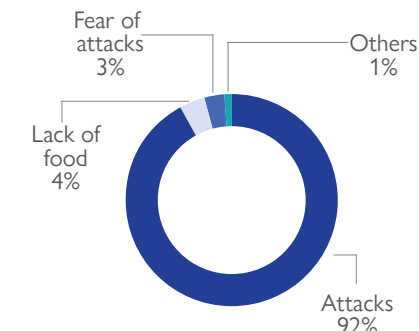
### MAIN DISTRICTS OF ORIGIN



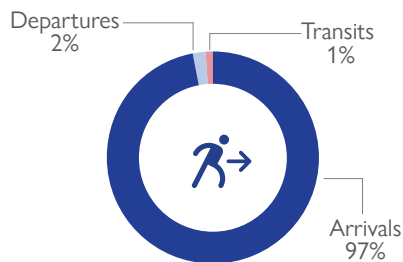
### MEANS OF DISPLACEMENT



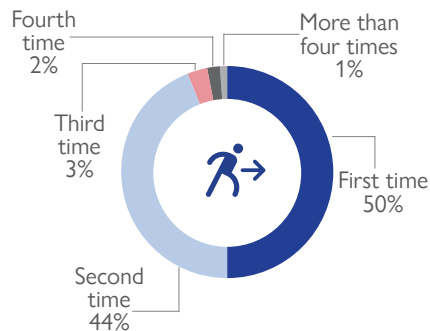
### REASON OF DISPLACEMENT



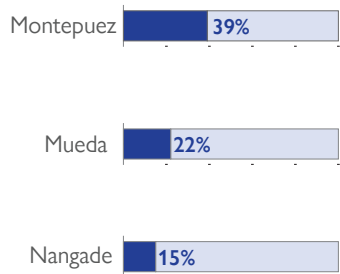
**TYPE OF MOVEMENTS**



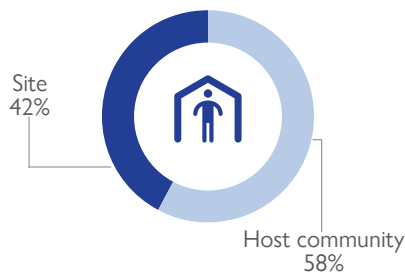
**NUMBER OF TIMES IDPs HAVE BEEN DISPLACED**



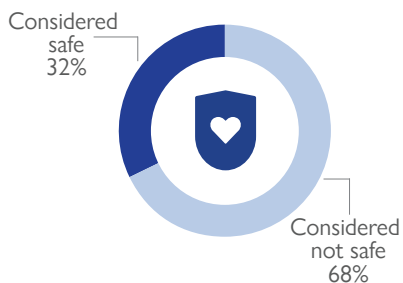
**MAIN ARRIVAL DISTRICTS**



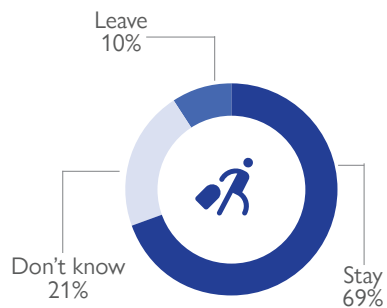
**WHERE ARE IDPs LIVING**



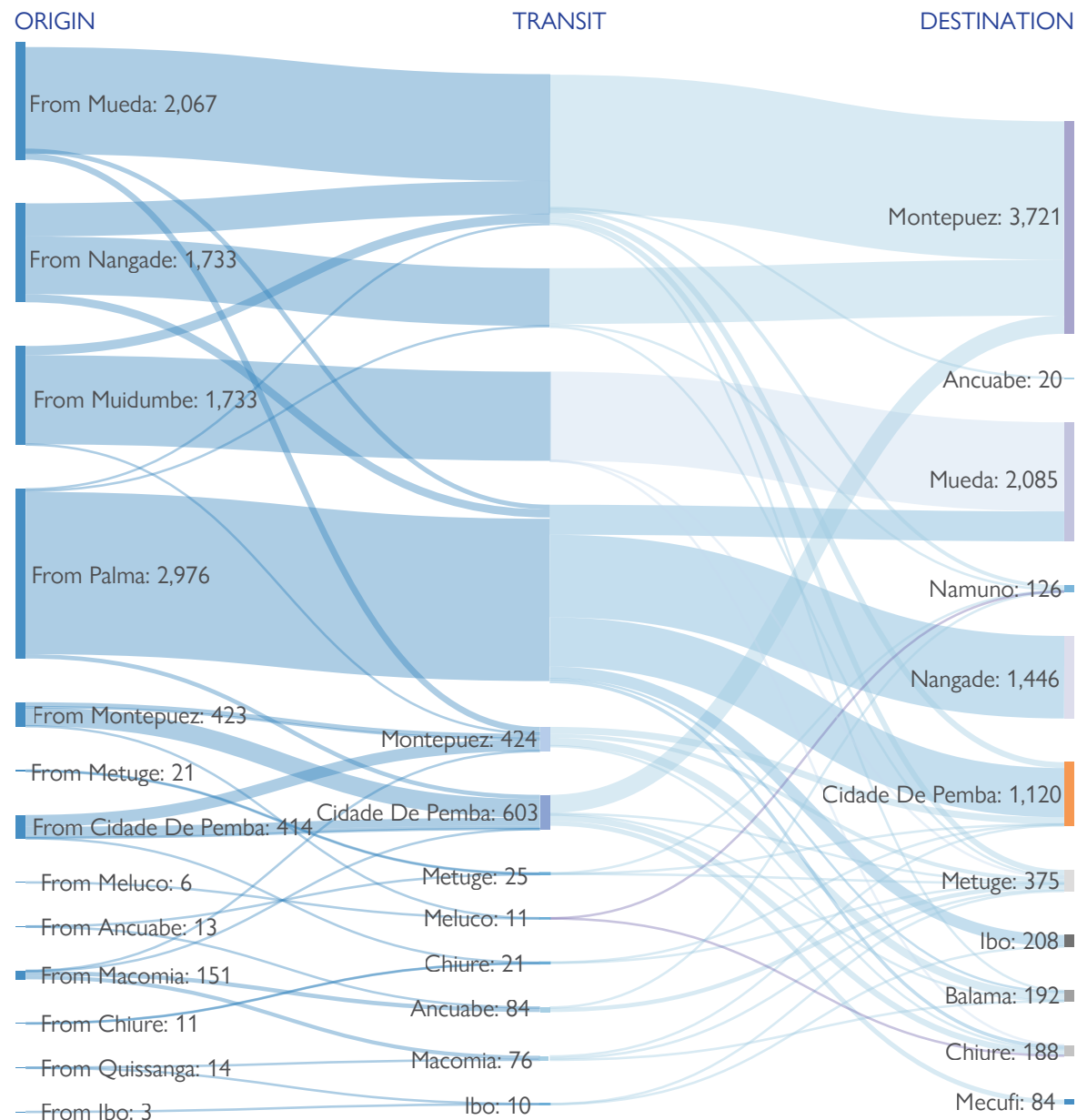
**SAFETY OF ROADS**



**MOVEMENT INTENTIONS**



**DISPLACEMENT FLOWS BY DISTRICTS (ARRIVALS)**



## ABOUT THE EMERGENCY TRACKING TOOL (ETT)

Due to the volume and fluidity of population movements in Cabo Delgado, IOM's Displacement Tracking Matrix (DTM) rolled out its Emergency Tracking Tool (ETT) methodology in key areas presenting rapid and important movements of populations, in order to ensure the tracking of population on the move and to identify areas of displacement and settlements, and support the identification of critical needs. Mapping displacement trends on a weekly basis complements the information obtained through other activities of the DTM data collection in the country.

The objective of the Emergency Tracking Tool (ETT) is to collect information on large and sudden population movements. Findings from the Emergency Tracking tool aim to provide support to the Government and the humanitarian community by disseminating data on IDPs for effective humanitarian response planning amongst affected populations.

Emergency tracking teams and enumerators are deployed to Ancuabe, Namuno, Balama, Chiure, Ibo, Mueda, Nangade, Montepuez, Mecufi, and Cidade de Pemba districts to collect data on displacement movements on a daily basis. Due to recent attacks, the DTM team has temporarily stopped assessments in Macomia, Muidumbe, Palma and Mocimboa da Praia districts.

## VULNERABILITIES BY LOCALITY

District	Total Individuals	Unaccompanied/Separated Children	Pregnant Women	Elderly	Person with disability	District	Total Individuals	Unaccompanied/Separated Children	Pregnant Women	Elderly	Person with disability
Montepuez	3,721	21	29	113	9	Nangua	20	-	1	-	-
Centro de Mirate	318	1	4	6	1	Napai	53	-	-	-	-
Centro de Ntele	2,114	9	17	63	6	Ngura	90	-	-	8	7
Cidade de Montepuez	312	3	2	21	-	Nlucune	5	-	-	-	1
Mapupulo	977	8	6	23	2	Sede	7	-	1	-	-
Mueda	2,085	9	53	70	9	Ibo	208	2	6	12	1
Cimento	252	2	12	13	4	Palussansa	162	2	4	10	1
Eduardo Mondlane	178	-	3	2	-	Rituto	3	-	-	-	-
Lilondo	295	1	2	8	-	Sucutulo	43	-	2	2	-
Maimio	138	-	1	9	-	Balama	192	17	8	6	2
Maputo	196	-	4	10	2	Ingonane	62	2	2	1	1
Ntandedi	564	4	13	20	2	Marimba A	7	-	-	-	-
Rovuma	462	2	18	8	1	Marimba B	107	15	5	3	1
Nangade	1,446	12	11	24	2	Ntanta	8	-	1	1	-
Chitunda	292	3	3	5	-	Quionga	8	-	-	1	-
Holota	144	-	-	1	-	Chiure	188	-	-	3	-
Ntanga	1,010	9	8	18	2	Kuphé	29	-	-	-	-
Cidade De Pemba	1,120	2	4	11	2	Mecone	16	-	-	-	-
Alto Gingone	82	-	-	2	-	Meriha	18	-	-	-	-
Cariacó	110	-	2	6	1	Micone	16	-	-	-	-
Chuiba	80	-	-	-	-	Muajaja	39	-	-	-	-
Eduardo Mondlane	66	-	-	-	-	Nahavara	11	-	-	2	-
Ingonane	104	2	-	-	-	Namiuta	59	-	-	1	-
Josina Machel	13	-	-	-	-	Namuno	126	-	3	-	1
Mahate	34	-	-	1	-	Bem Vindo	30	-	-	-	-
Maringanha	150	-	-	-	-	Cumone A	10	-	1	-	1
Metula	11	-	-	-	-	Cumone B	31	-	2	-	-
Muxara	30	-	1	1	-	Cumone C	6	-	-	-	-
Natite	136	-	-	-	-	Milipone	30	-	-	-	-
Paquitequete	304	-	1	1	1	Vitória	19	-	-	-	-
Metuge	375	5	10	11	1	Mecufi	84	-	1	2	1
10 Congresso	22	-	1	-	1	Maueia	63	-	1	2	-
3 De Fevereiro	26	-	1	1	-	Muitua	9	-	-	-	-
7 de Abril	13	-	-	-	-	Sambane	12	-	-	-	1
Bandar	45	-	2	-	2	Ancuabe	20	-	-	1	-
Manono	53	4	2	-	-	Bairro de Ntuto	20	-	-	1	-
Mazeze	12	1	1	2	1						
Murtua	29	-	1	-	-						
						Grand Total	9,565	68	125	253	39