

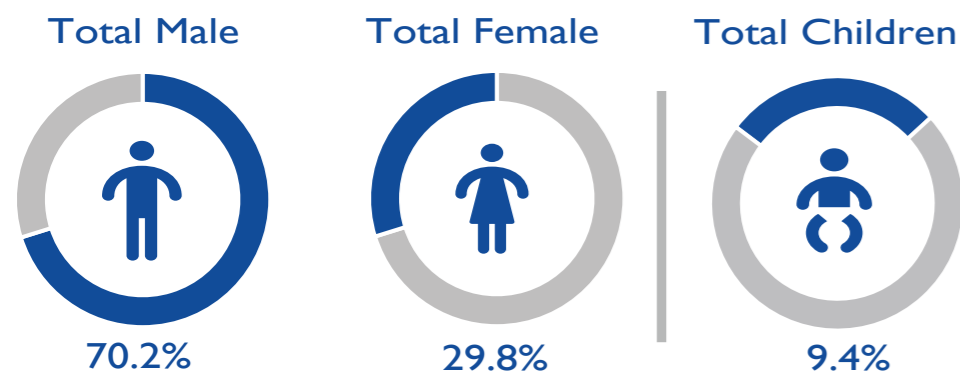
### OVERVIEW

In May 2021, a total of **20,585** movements were observed across Ethiopia's five flow monitoring points (FMPs). This represents a **9.7% increase** in daily average movement in comparison with April 2021 when an average of 606 movements per day were observed. It should be noted that data collection at Humera Flow Monitoring Point in Tigray region is not taking place due to security and access constraints, thus affecting the total number of movements for the month.

Following the steady increase in movements this month, outgoing movements during May have continued to be significantly higher than ever (79.5%) than incoming movements (20.5%). The percentage of outgoing versus incoming movements have continued to climb above the proportions observed before the first COVID-19 case was confirmed in Ethiopia. A total of **16,365** outgoing movements were observed of which 8,222 (50.2%) were going towards Saudi Arabia, 2,382 (14.6%) travelling towards Kenya, 2,131 (13.0%) were going to Djibouti, 756 (4.6%) to South Africa, 586 (3.6%) to Somalia, 493 (3.0%) intended to reach United Arab Emirates and 378 (2.3%) headed to Yemen.

At the same time **4,220** incoming movements were observed, of which 2,718 (64.4%) had originated from Sudan, while 700 (16.6%) and 471 (11.2%) came from Djibouti and Kenya respectively. Almost all of these were Ethiopian nationals who were likely returning home. The number of incoming movements into Ethiopia from Sudan has kept increasing since the outbreak of the Northern Ethiopia Crisis from 2,022 inflows movements in December 2020 to 2,718 inflows in May 2021.

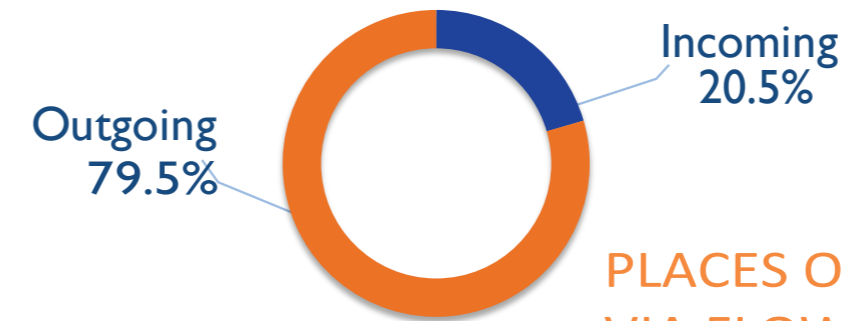
### DEMOGRAPHICS



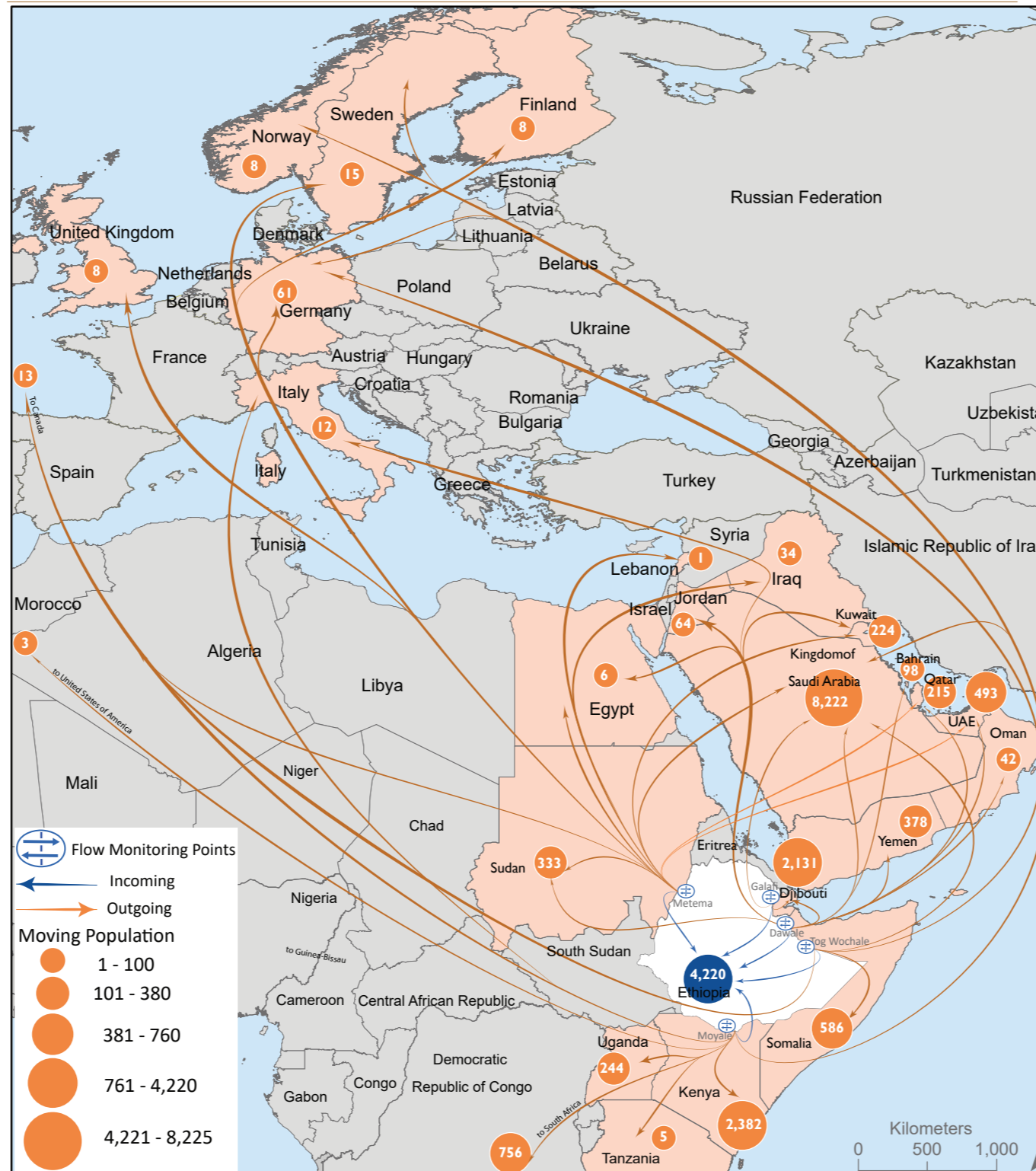
### VULNERABILITY PROFILE

Children Under 5 years	2.1%
Male Unaccompanied Children	2.1%
Lactating Mothers	1.1%
Female Unaccompanied Children	0.7%
Pregnant Females	0.5%
Persons with disability	0.4%
Elderly in need of care (60+)	0.1%

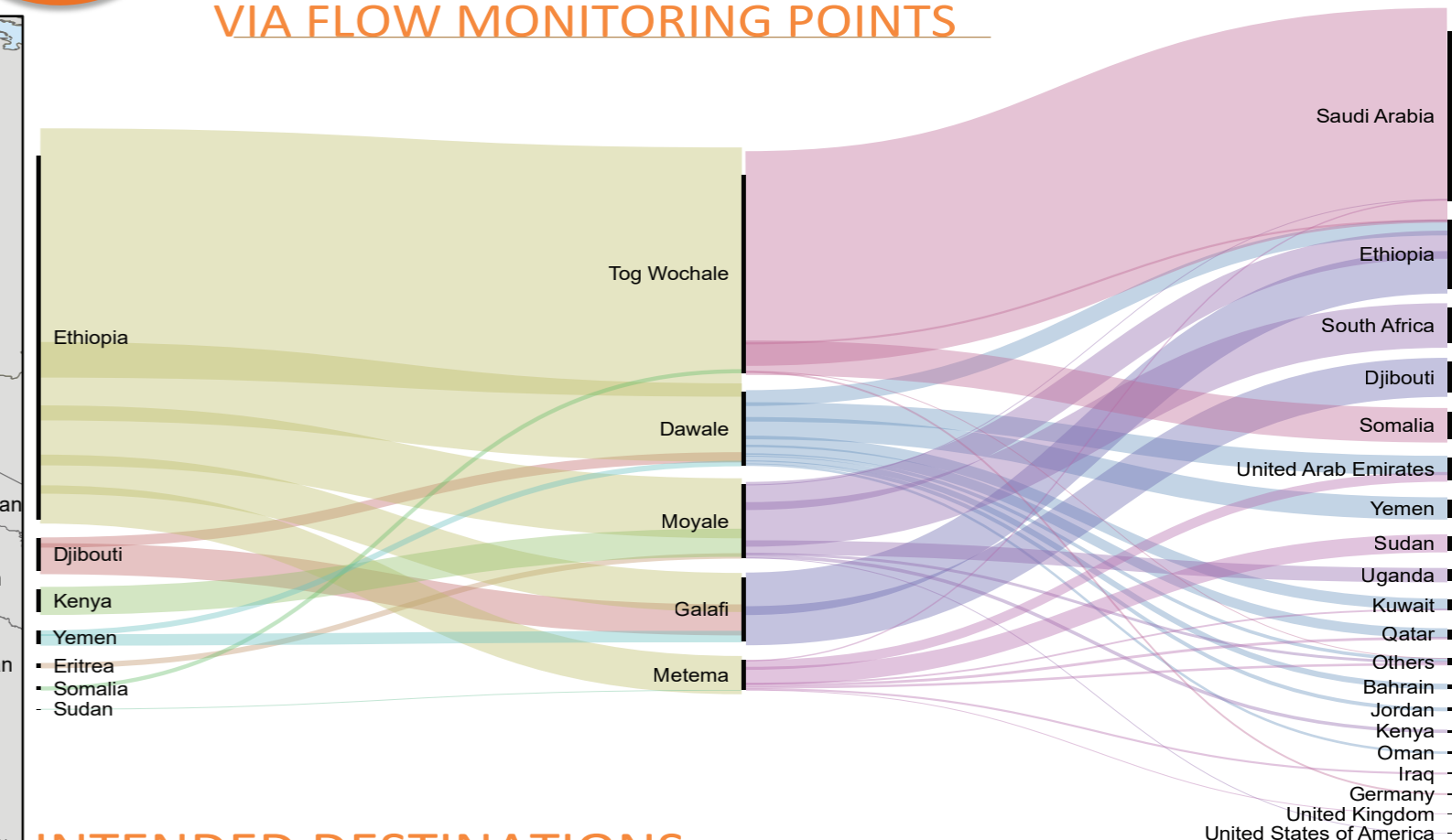
### KEY FIGURES



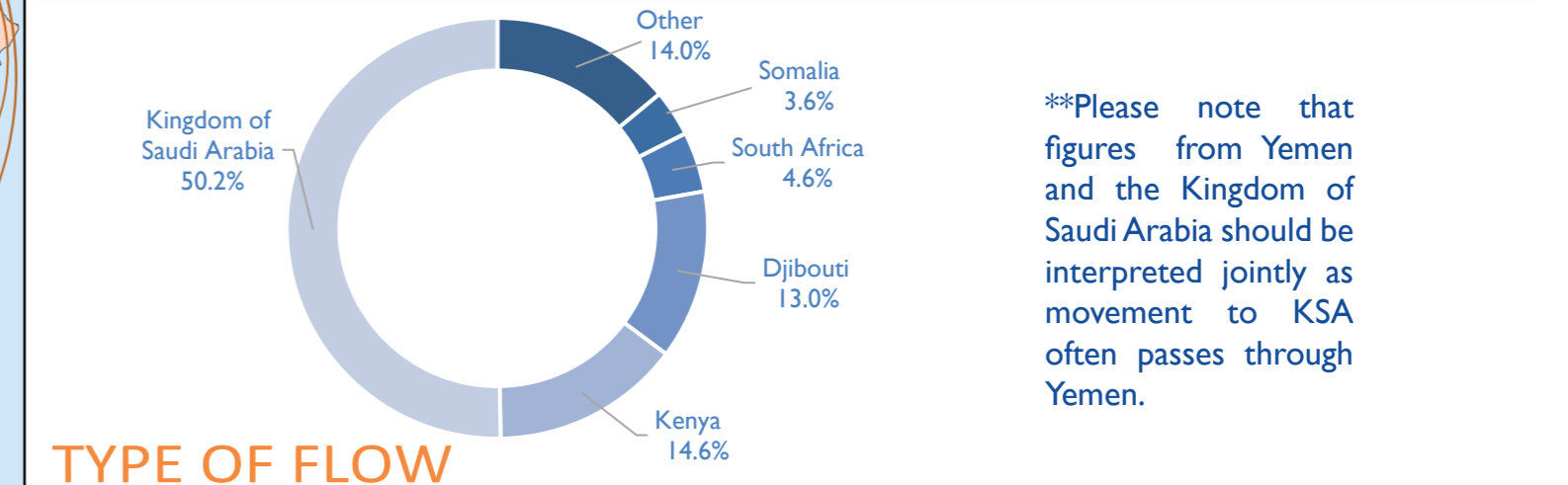
### MOVEMENT ILLUSTRATION



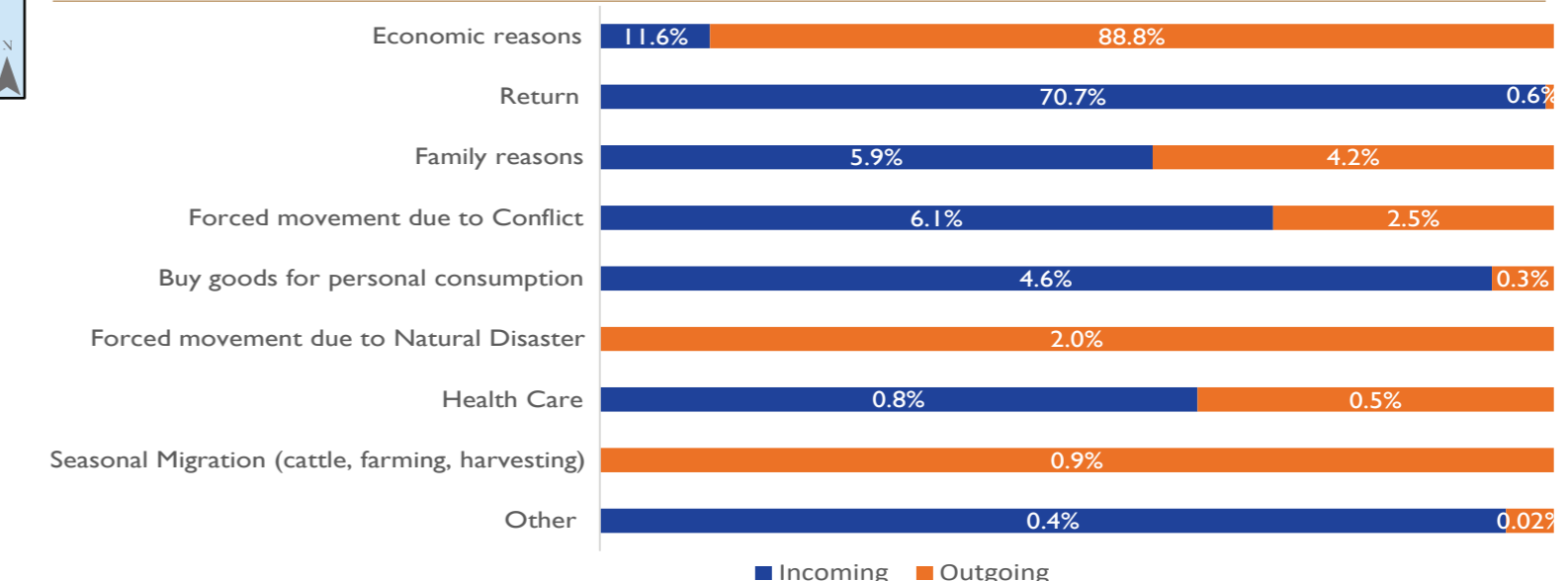
### PLACES OF ORIGIN AND INTENDED DESTINATIONS VIA FLOW MONITORING POINTS



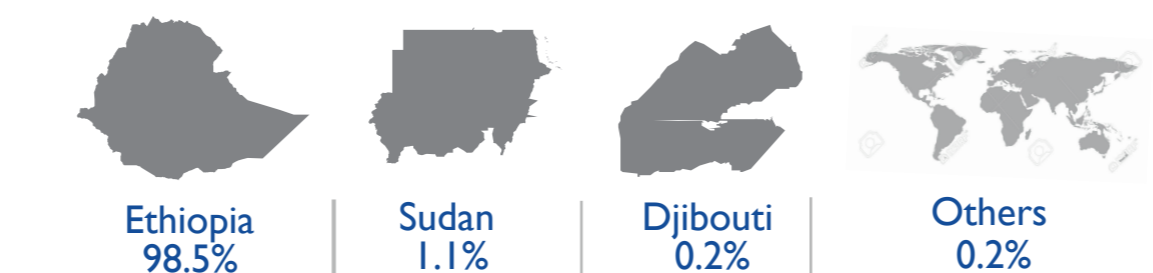
### INTENDED DESTINATIONS



### TYPE OF FLOW



### NATIONALITIES OF PEOPLE ON THE MOVE



\*Data collected at Humera Flow Monitoring Point in Tigray region could not be included due to security and access constraints.

Disclaimer: This map is for illustration purposes only. Names and boundaries on this map do not imply official endorsement or acceptance by IOM. DATA SOURCES: DTM, OCHA, ESRI, UNDP