



EMERGENCY TRACKING TOOL (ETT)

The DTM Emergency Tracking Tool (ETT) is deployed to track and to collect information on large and sudden population movements, provide frequent updates on the scale of displacement and quantify the affected population when needed. As a subcomponent of the Mobility Tracking methodology in Nigeria, ETT utilises direct observation and a broad network of key informants to capture best estimates of the affected population per location, enabling targeted humanitarian response planning.

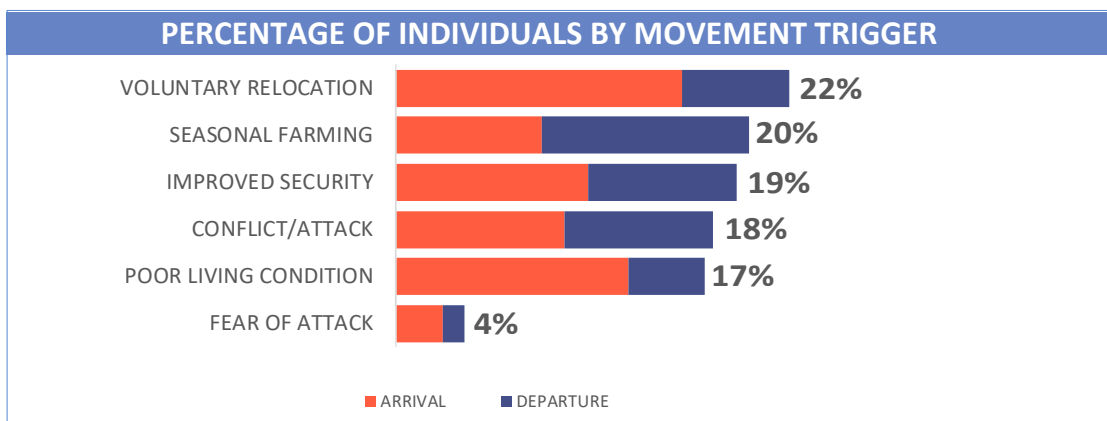
ETT Report: No. 229 | 21 - 27 June 2021

| MOVEMENTS | NEW ARRIVAL SCREENING BY NUTRITION PARTNERS |
|---|--|
| <p>Arrivals: 1,319 individuals</p> <p>Departures: 874 individuals</p> | <p>59 Children (6-59 months) screened for malnutrition</p> <p>MUAC category of screened children</p> <p>Green: 49 Yellow: 6 Red: 4</p> |

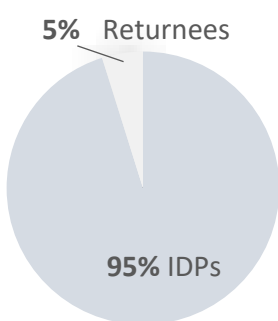
Between 21 and 27 June 2021, a total of 2,193 movements were recorded in the states of Adamawa and Borno. The recorded movements consisted of 1,319 arrivals and 874 departures. Arrivals were recorded at locations in Askira/Uba, Bama, Gwoza, Kala/Balge, Monguno and Ngala Local Government Areas (LGAs) of the most conflict-affected state of Borno and in Demsa, Fufore, Girei, Gombi, Hong, Lamurde, Madagali, Maiha, Michika, Mubi North, Mubi South, Numan, Song, Yola North and Yola South LGAs of Adamawa.

Departures were recorded in Askira/Uba and Kala/Balge LGA of Borno, and Fufore, Girei, Gombi, Hong, Lamurde, Madagali, Maiha, Michika, Mubi North, Mubi South, Numan, Song and Yola North LGAs of Adamawa.

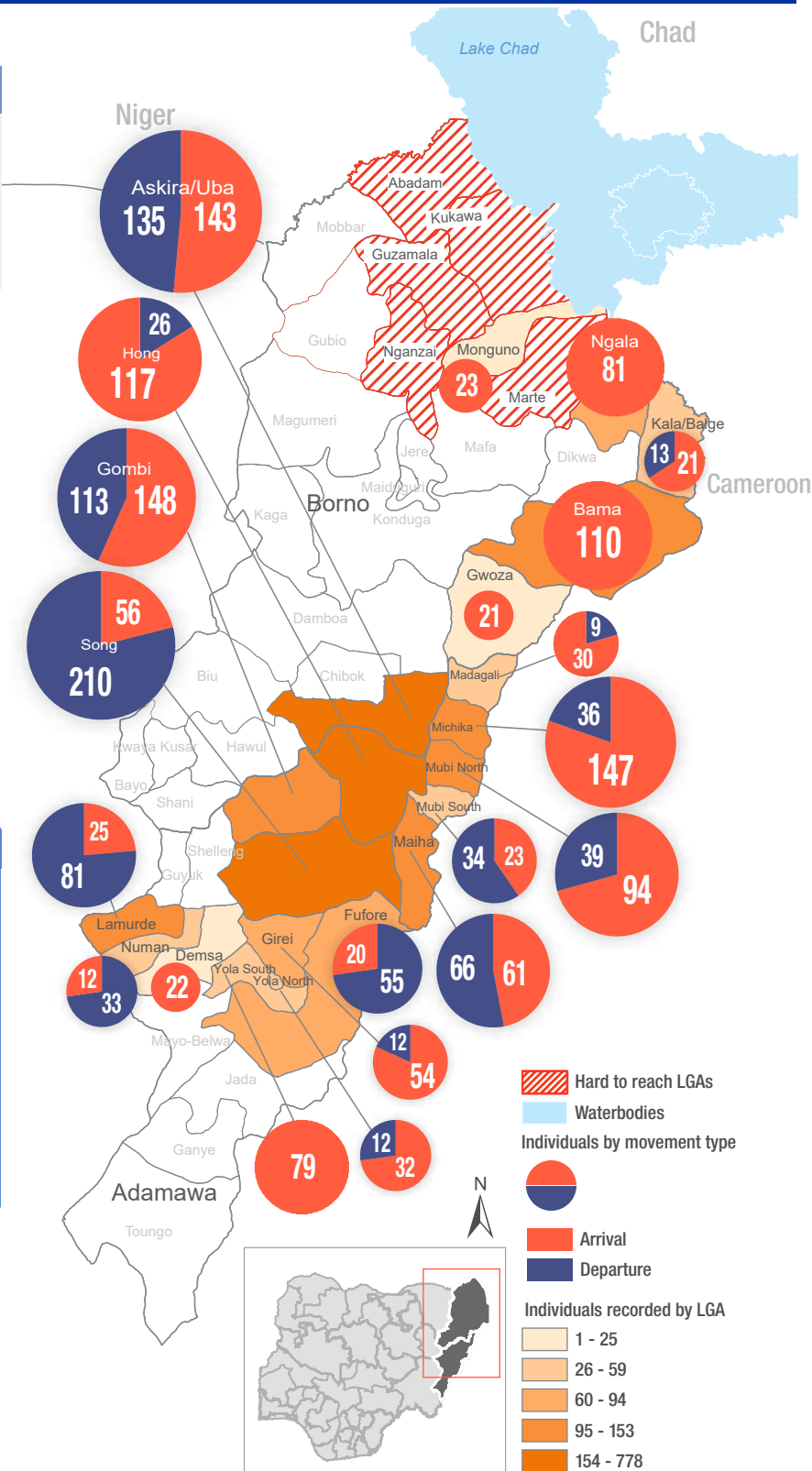
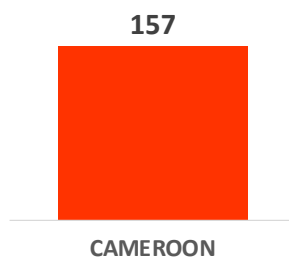
ETT assessments identified the following movement triggers: voluntary relocation (484 individuals or 22%), seasonal farming (435 individuals or 20%), improved security (420 individuals or 19%), conflict/attack (390 individuals or 18%), poor living conditions (380 individuals or 17%) and fear of attack (84 individuals or 4%).



Affected Population



Arrivals from neighbouring Countries



* Movements in Kala/Balge were captured by ETT outreach staff in the LGA

SUMMARY OF MAJOR MOVEMENTS

Askira/Uba: 143 arrivals and 135 departures were recorded in Askira/Uba LGA of Borno State. The arrivals included 50 individuals from Song LGA in Adamawa State, 44 individuals from Girei LGA in Adamawa State, 39 individuals from Chibok LGA in Borno State and 10 individuals from Askira/Uba LGA in Borno State. The departures included 71 individuals to Chibok LGA in Borno State, 26 individuals to Gombi LGA in Adamawa State, 23 individuals to Mubi South LGA in Adamawa State and 15 individuals to Gwoza LGA in Borno State. Fifty-five per cent of the movements recorded were a result of the improved security situation in areas of origin, 18 per cent of the movements recorded were due to conflict/attack, 18 per cent of the movements recorded were a result of seasonal farming and 9 per cent of the movements recorded were due to poor living conditions.

Song: 56 arrivals and 210 departures were recorded in Song LGA of Adamawa State. The arrivals included 49 individuals from Gombi LGA in Adamawa State and 7 individuals from Fufore LGA in Adamawa State. The departures included 102 individuals to Gombi LGA in Adamawa State, 50 individuals to Askira/Uba LGA in Borno State, 31 individuals to Maiha LGA in Adamawa State and 27 individuals to Yola South LGA in Adamawa State. Sixty-nine per cent of the movements recorded were triggered by conflict/attack, 21 per cent of the movements recorded were voluntary relocation and 10 per cent of the movements recorded were due to fear of attack.

Gombi: 148 arrivals and 113 departures were recorded in Gombi LGA of Adamawa State. The arrivals included 102 individuals from Song LGA in Adamawa State, 26 individuals from Askira/Uba LGA in Borno State and 20 individuals from Michika LGA in Adamawa State. The departures included 64 individuals to Hong LGA in Adamawa State and 49 individuals to Song LGA in Adamawa State. Thirty-nine per cent of the movements recorded were due to conflict/attack, 29 per cent of the movements recorded were due to seasonal farming, 25 per cent of the movements recorded were a result of the improved security situation in areas of origin and 8 per cent of the movements recorded were voluntary relocation.

Michika: 147 arrivals and 36 departures were recorded in Michika LGA of Adamawa State. The arrivals included 80 individuals from Song LGA in Adamawa State, 33 individuals from Demsa LGA in Adamawa State, 27 individuals from Yola South LGA in Adamawa State and 7 individuals from Hong LGA in Adamawa State. All individuals reported that their intended destination was within Fufore LGA in Adamawa State. Forty-nine per cent of the movements recorded were a result of the improved security situation in areas of origin, 31 per cent of the movements recorded were due to fear of attack and 20 per cent of the movements recorded were poor living conditions.

NEW ARRIVAL MALNUTRITION SCREENING SUMMARY (CHILDREN 6-59 MONTHS)

An exhaustive nutrition screening using mid-upper arm circumference (MUAC) and oedema for acute malnutrition was conducted by sector partners for 59 children of 6-59 months. Of the 59 children screened, the MUAC reading indicated that 4 children were recorded in the red category, 6 children in the yellow category and 49 children in the green category. No case of oedema was reported in the 4 LGAs assessed.

The results also included 15 children who arrived from neighbouring countries (6 in Bama, 1 in Gwoza, 6 in Ngala and 2 in Monguno). Of all the 15 children measured, 3 was recorded in the red category, 1 in the yellow category and the remaining 11 in the green category. All children found with acute malnutrition have been admitted for treatment. Please note, the data presented are not surveillance results and should be interpreted with caution.

| LGA | MUAC Categories | | | | | | Total |
|--------------|-----------------|------------|--------------------------|------------|---------------|------------|-----------|
| | Green (>12.5cm) | | Yellow (11.5cm - 12.5cm) | | Red (<11.5cm) | | |
| | Inaccessible | Accessible | Inaccessible | Accessible | Inaccessible | Accessible | |
| Bama | 10 | 15 | 1 | 1 | 0 | 1 | 28 |
| Gwoza | 3 | 1 | 1 | 0 | 0 | 0 | 5 |
| Ngala | 0 | 18 | 0 | 2 | 0 | 2 | 22 |
| Monguno | 0 | 2 | 1 | 0 | 0 | 1 | 4 |
| Total | 13 | 36 | 3 | 3 | 0 | 4 | 59 |

■ Nourished

■ Moderate Acute Malnutrition (MAM)

■ Severe Acute Malnutrition (SAM)

Please note, the data presented are not surveillance results and should be interpreted with caution.

Table 1. Details of movements by locations of assessment and locations of arrival / departure - only movements with at least 25 persons are listed below

| Tracking location | | | Movement location | | | ARRIVAL | DEPARTURE | GRAND TOTAL | | |
|-------------------|------------|-------------------------|-------------------|-----------------|---------------------------------|-----------|-----------|-------------|----|----|
| STATE | LGA | WARD | STATE | LGA | WARD | | | | | |
| ADAMAWA | FUFORE | BETI | ADAMAWA | FUFORE | RIBADU | - | 30 | 30 | | |
| | GIREI | GERENG | ADAMAWA | DEMSA | BORRONG | 36 | - | 36 | | |
| | GOMBI | GOMBI NORTH | ADAMAWA | SONG | SONG WAJE | - | 49 | 49 | | |
| | | | | HONG | GARAHA | - | 64 | 64 | | |
| | | | | SONG | SONG WAJE | 102 | - | 102 | | |
| | HONG | GUYAKU | BORNO | ASKIRA UBA | CHULL/RUMIRGO | 26 | - | 26 | | |
| | | | | HONG | GARAHA | - | 26 | 26 | | |
| | | | | GOMBI | GOMBI SOUTH | 64 | - | 64 | | |
| | | | | SONG | SONG GARI | 26 | - | 26 | | |
| | LAMURDE | LAFIYA | ADAMAWA | MAIHA | MAYONGULI | 27 | - | 27 | | |
| | | | | LAMURDE | LAFIYA | - | 72 | 72 | | |
| | MADAGALI | KIRCHINGA/WURO NGAYANDI | BORNO | ASKIRA UBA | DILLE/HUYUM | 25 | - | 25 | | |
| | MAIHA | SORAU 'A' | ADAMAWA | SONG | SONG WAJE | 30 | - | 30 | | |
| | MICHIKA | MADZI | ADAMAWA | SONG | SONG WAJE | 32 | - | 32 | | |
| | | | | YOLA SOUTH | BOLE/YOLDE PATE | 57 | - | 57 | | |
| | | | | DEMSA | DEMSA | 27 | - | 27 | | |
| | | | | FUFORE | FUFORE | 33 | - | 33 | | |
| | MUBI NORTH | BAHULI | ADAMAWA | FUFORE | FUFORE | - | 36 | 36 | | |
| | | | | MUBI SOUTH | GUDE | - | 28 | 28 | | |
| | | | | MICHIKA | MICHIKA I | 26 | - | 26 | | |
| SONG | LOKUWA | BORNO | NGALA | OLD GAMBORU 'A' | 39 | - | 39 | | | |
| | | | GOMBI | GOMBI NORTH | 49 | - | 49 | | | |
| | | | GOMBI | GOMBI SOUTH | - | 102 | 102 | | | |
| | | | MAIHA | SORAU 'A' | - | 31 | 31 | | | |
| | | | YOLA SOUTH | DAMARE | - | 27 | 27 | | | |
| BORNO | ASKIRA/UBA | ADAMAWA | BORNO | ASKIRA UBA | ZADAWA/HAUSARI | - | 50 | 50 | | |
| | | | YOLA SOUTH | BOLE/YOLDE PATE | ADAMAWA | GUYUK | DUKUL | 36 | - | 36 |
| | | | BORNO | CHIBOK | GATAMARWA | - | 71 | 71 | | |
| | | | ADAMAWA | GOMBI | GUYAKU | - | 26 | 26 | | |
| | | | BORNO | GIREI | DAMARE | 44 | - | 44 | | |
| | BAMA | MUSSA | ADAMAWA | BORNO | CHIBOK | KAUTIKARI | 39 | - | 39 | |
| | | | | BORNO | SONG | SONG WAJE | 50 | - | 50 | |
| | | | | CAMEROON | MARWA | MORA | 31 | - | 31 | |
| | NGALA | SHEHURI/HAUSARI/MAIRI | BORNO | BAMA | DIPCHARI/JERE/DARAJAMAL/KOTEMBE | 61 | - | 61 | | |
| | | | | CAMEROON | MARWA | FATAKOLO | 81 | - | 81 | |

The depiction and use of boundaries, geographic names, and related data shown on maps and included in this report are not warranted to be error free nor do they imply judgment on the legal status of any territory, or any endorsement or acceptance of such boundaries by IOM.

When quoting, paraphrasing or in anyway using the information mentioned in this report, the source needs to be stated appropriately as follows: "Source: International Organization for Migration [month, year], Displacement Tracking Matrix (DTM)".

* MUAC data is provided by UNICEF

For more information or to report an alert, please contact:

Henry Kwenin, DTM Project Coordinator: hkwenin@iom.int | +234 903 8852 524

Dave Bercasio, Emergency Coordinator: dbercasio@iom.int | +234 907 5070 001

DTM information products: <http://dtm.iom.int/nigeria>

