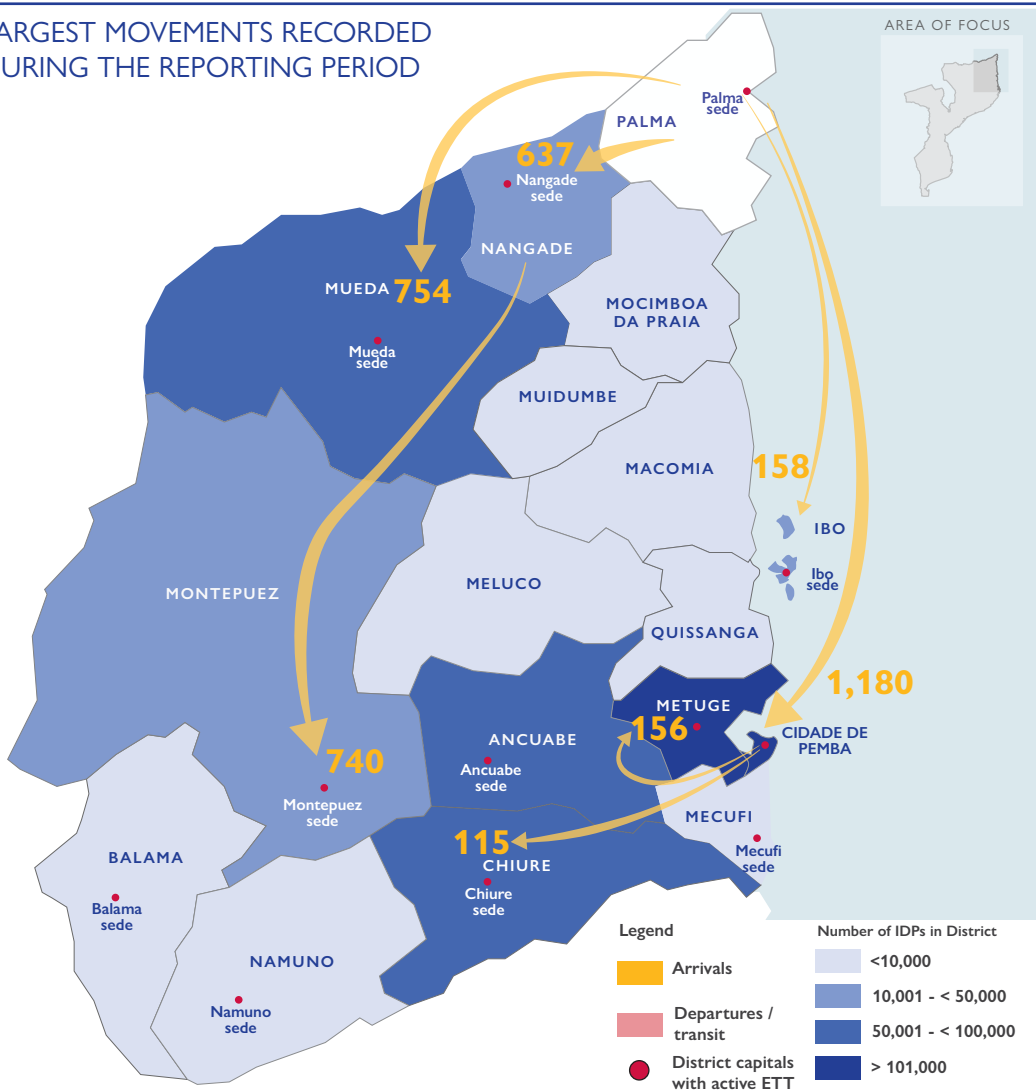


During the reporting period (22 to 29 June 2021), a total of **154** movements were recorded - **153** arrivals (**4,938** individuals), **1** departure (**11** individuals). The largest arrivals were recorded in Cidade de Pemba (**1,304** individuals), Montepuez (**1,061** individuals), Mueda (**846** individuals), Nangade (**637** individuals), Ibo (**446** individuals), Metuge (**258** individuals), Balama (**131** individuals) and Chiure (**117** individuals). **2,847** of the total number of movements originated from Palma district. Almost half of individuals (43%) were displaced for the first time, while 52% had been displaced prior to this latest movement.

### LARGEST MOVEMENTS RECORDED DURING THE REPORTING PERIOD



### KEY FIGURES

**4,949**

PEOPLE ON THE MOVE DURING THE REPORTING PERIOD

**58%**

OF THE IDP MOVEMENTS ORIGINATED FROM PALMA

**49%**

OF THE IDPs REPORTED ARE CHILDREN

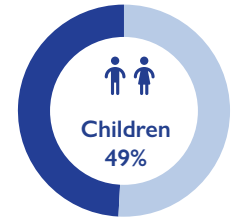
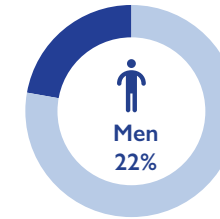
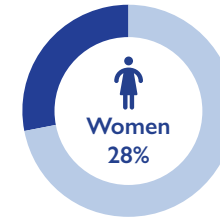
**95%**

OF THE REPORTED IDPs ARE LIVING WITH THE HOST COMMUNITY

**175**

ELDERLY WERE REPORTED, REPRESENTING THE LARGEST VULNERABLE GROUP

### DEMOGRAPHICS



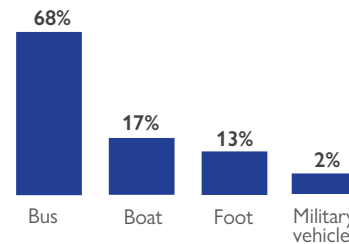
### MAIN REPORTED NEEDS



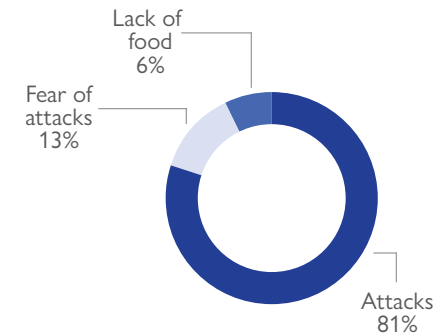
### MAIN DISTRICTS OF ORIGIN



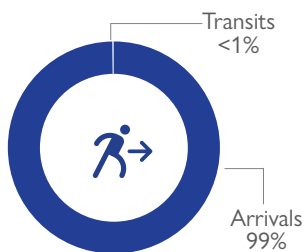
### MEANS OF DISPLACEMENT



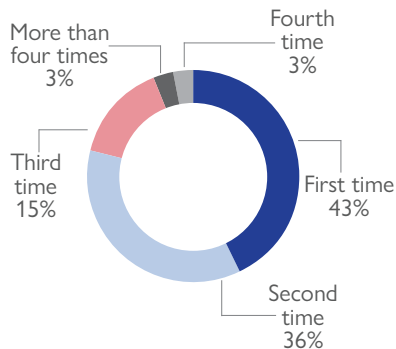
### REASON OF DISPLACEMENT



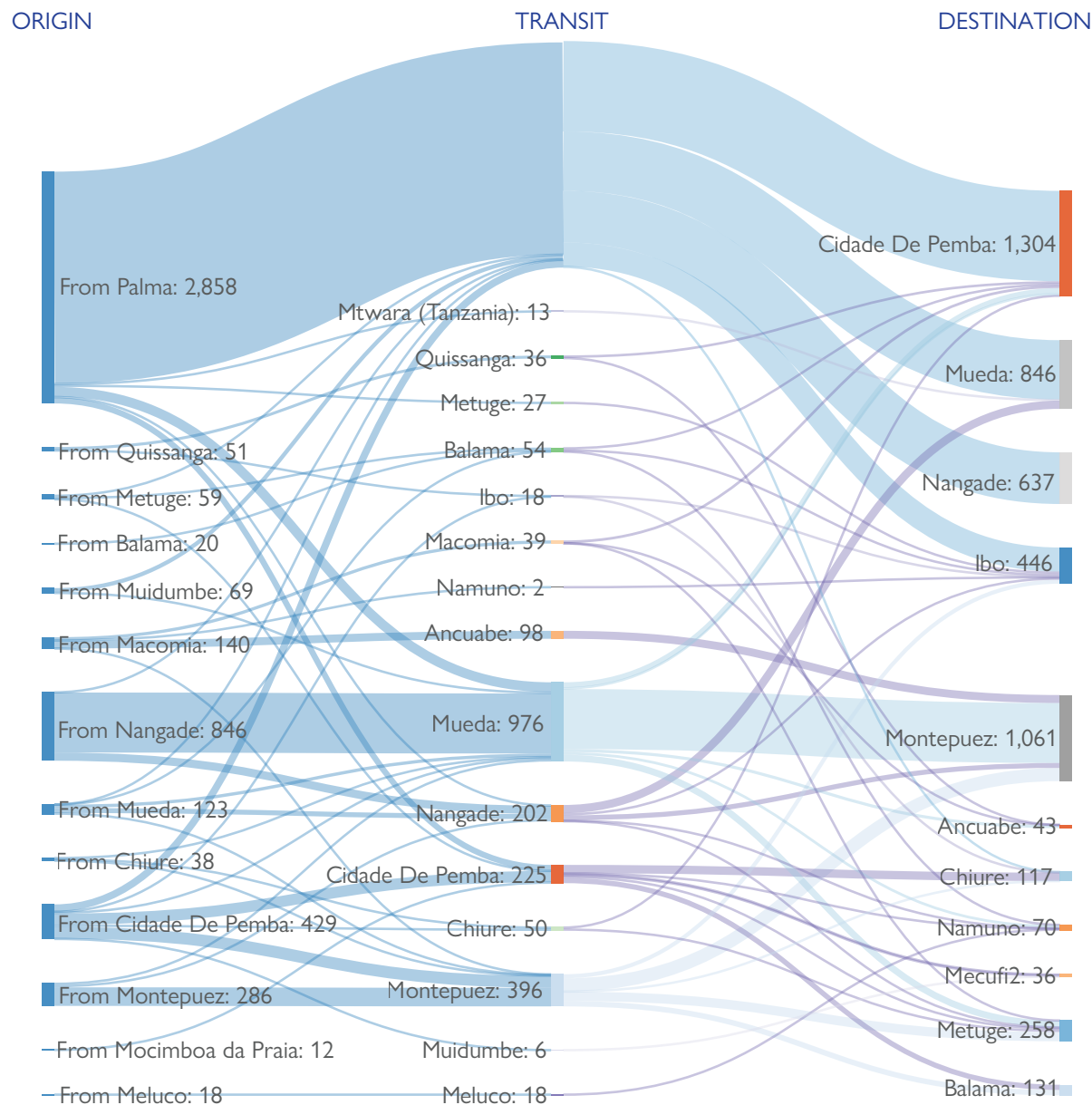
TYPE OF MOVEMENTS



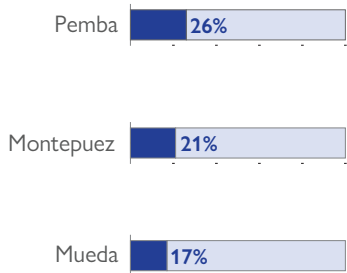
NUMBER OF TIMES IDPs HAVE BEEN DISPLACED



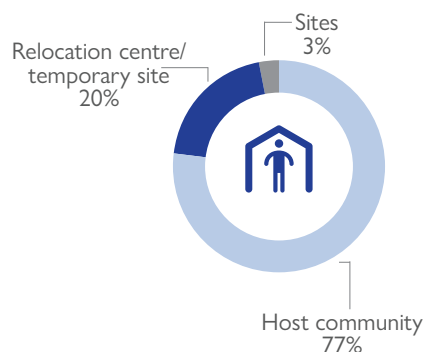
DISPLACEMENT FLOWS BY DISTRICTS (ARRIVALS)



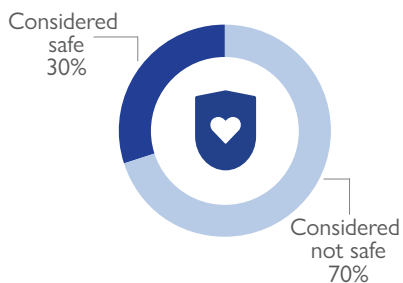
MAIN ARRIVAL DISTRICTS



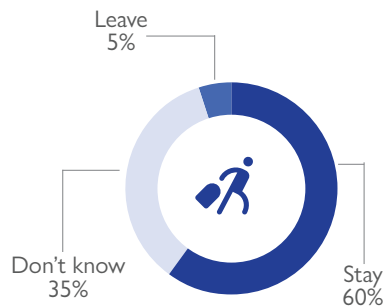
WHERE ARE IDPs LIVING



SAFETY OF ROADS



MOVEMENT INTENTIONS



## ABOUT THE EMERGENCY TRACKING TOOL (ETT)

Due to the volume and fluidity of population movements in Cabo Delgado, IOM's Displacement Tracking Matrix (DTM) rolled out its Emergency Tracking Tool (ETT) methodology in key areas presenting rapid and important movements of populations, in order to ensure the tracking of population on the move and to identify areas of displacement and settlements, and support the identification of critical needs. Mapping displacement trends on a weekly basis complements the information obtained through other activities of the DTM data collection in the country.

The objective of the Emergency Tracking Tool (ETT) is to collect information on large and sudden population movements. Findings from the Emergency Tracking tool aim to provide support to the Government and the humanitarian community by disseminating data on IDPs for effective humanitarian response planning amongst affected populations.

Emergency tracking teams and enumerators are deployed to Ancuabe, Namuno, Balama, Chiure, Ibo, Mueda, Nangade, Montepuez, Palma, Mecufi, and Cidade de Pemba districts to collect data on displacement movements on a daily basis. Due to recent attacks, the DTM team has temporarily stopped assessments in Macomia, Muidumbe, and Mocimboa da Praia districts.

## VULNERABILITIES BY LOCALITY (ARRIVALS)

District	Total Individuals	Unaccompanied/Separated Children	Pregnant Women	Elderly	Person with disability
Ancuabe	43	-	-	8	-
Bairro de Namcapa	43	-	-	8	-
Balama	131	11	4	3	-
Ingonane	9	-	-	-	-
Ingonane	33	2	-	1	-
Marimba A	43	-	1	2	-
Marimba B	43	9	3	-	-
Ntanta	3	-	-	-	-
Chiure	117	-	7	2	1
Kuphé	71	-	7	1	1
Meriha	5	-	-	-	-
Micone	30	-	-	1	-
Nahavara	11	-	-	-	-
Cidade De Pemba	1,304	-	8	21	6
Alto Gingone	40	-	-	3	-
Chuiba	50	-	-	1	-
Eduardo Mondlane	44	-	-	2	1
Ingonane	199	-	2	2	-
Mahate	66	-	-	-	-
Maringanha	259	-	-	3	2
Metula	147	-	-	-	-
Muxara	34	-	-	-	-
Natite	103	-	4	5	1
Paquitequete	362	-	2	5	2
Ibo	446	17	22	48	10
Cumuamba	2	-	-	-	-
Matemo	10	-	-	-	-
Muanacombo	38	-	2	5	1
Ngamba	165	6	11	20	5
Palussansa	90	3	2	4	-
Quirambo	50	5	1	10	-
Ritito	15	-	1	2	-
Sucutulo	76	3	5	7	4
Mecufi	36	-	-	1	-
Maueia	36	-	-	1	-

District	Total Individuals	Unaccompanied/Separated Children	Pregnant Women	Elderly	Person with disability
Metuge	258	2	4	2	5
10 Congresso	13	-	1	1	1
25 de Junho	24	-	-	-	1
3 de Fevereiro	20	1	-	-	-
7 de Abril	11	-	-	-	-
Bandar	72	-	-	-	-
Manono	24	1	1	-	-
Murtua	19	-	1	1	2
Namuapala	69	-	1	-	-
Ngura	1	-	-	-	-
Nlucune	5	-	-	-	1
Montepuez	1,061	3	8	39	3
Campona	61	-	-	-	-
Centro de Mirate	137	1	1	4	-
Centro de Ntele	603	2	6	21	3
Centro de Ujama	162	-	-	9	-
Marcune	98	-	1	5	-
Mueda	846	2	9	29	1
Cimento	170	-	5	10	1
Lilondo	172	-	-	6	-
Maimio	152	-	-	2	-
Negomano	13	-	-	-	-
Ntandedi	135	-	2	6	-
Rovuma	204	2	2	5	-
Namuno	70	-	-	-	-
Bem Vindo	38	-	-	-	-
Cumone B	3	-	-	-	-
Milipone	12	-	-	-	-
Napito	11	-	-	-	-
Vitória	6	-	-	-	-
Nangade	637	3	4	22	3
Chitunda	25	-	-	-	-
Holota	248	1	-	6	-
Ntanga	364	2	4	16	3
Grand Total	4,949	38	66	175	29