

	Assessment conducted in affected areas	
	Assessment conducted through phone interviews with key informants	

The objective of the Emergency Tracking Tool (ETT) is to collect information on large and sudden population movements. Information is collected through key informant interviews or direct observation. This dashboard provides information on displacement which occurred on 3 June 2021 in one site of Lac Province.

SUMMARY OF EVENT



DISPLACED POPULATION :

189 Internally Displaced Persons, 54 Households (estimates)

On **3 June 2021**, due to **increasing insecurity in the Lake Province** and the **lack of humanitarian assistance**, **54 households (189 individuals)** preventively left the villages of **Karaga** and **Kaouda** located in the islands of Lake Chad (Kangalam sous-préfecture, Mamdi département) to take refuge in the **Bibi Dar Al Amné** site, located on the mainland (within the same sous-préfecture).

 **LOCATION :** Site of Bibi Dar al Amne (Mamdi département, Kangalam sous-préfecture)

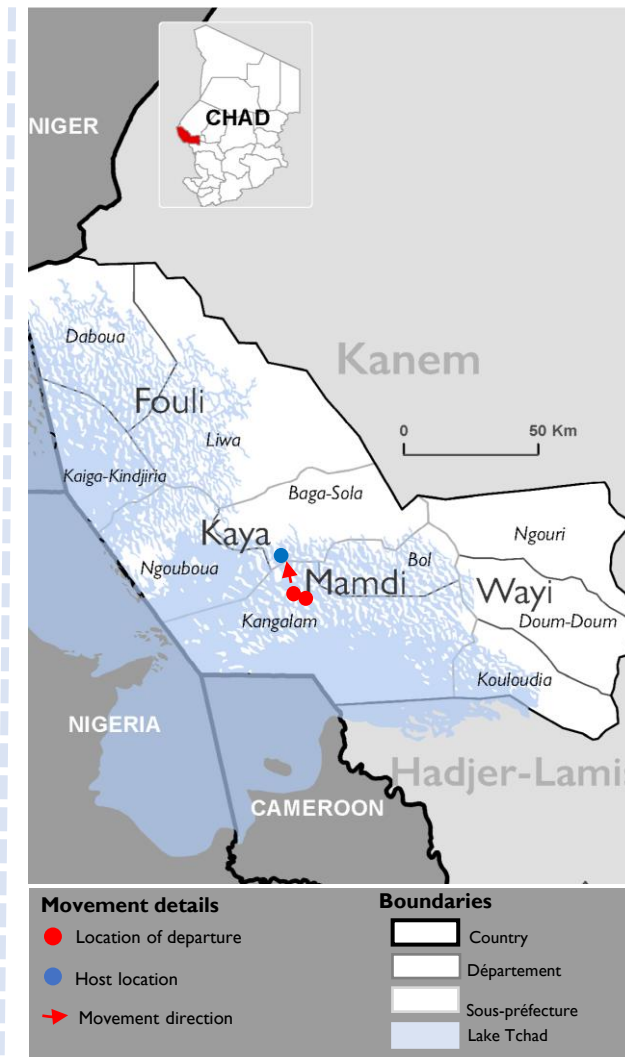
 **REASON FOR MOVEMENT:** Preventive

 **DATE OF MOVEMENT :** 3 June 2021

 **MEANS OF TRANSPORT :** By boat


 **HOST LOCATION :** Site

 **AVAILABLE ASSISTANCE :** None




This map is for illustration purposes only. The depiction and use of boundaries, geographic names and related data shown on maps and included in this report are not warranted to be error free nor do they imply judgment on the legal status of any territory, or any endorsement or acceptance of such boundaries by IOM.

PRIORITY NEEDS

 1. Shelter

 2. Food

 3. Cash