

# DISPLACEMENT TRACKING MATRIX

## EMERGENCY TRACKING

### MOSUL OPERATIONS DATA SNAPSHOT: 8 JANUARY 2017

The Emergency Tracking (ET) system is a crisis-based tool that aims at tracking sudden displacement or return movements triggered by specific crises. The ET figures reported on this portal are not cumulative of the all persons affected by the Mosul crisis thus far, rather

the ET update provides only a snapshot of the current displacement situation for the indicated date. The data and information reported on this page are related solely to the displacement caused by the Mosul operations which started on 17 October 2016.



#### TOTAL NUMBER OF IDPS CURRENTLY DISPLACED

**22,588**  
IDP FAMILIES

**135,528\***  
IDP INDIVIDUALS

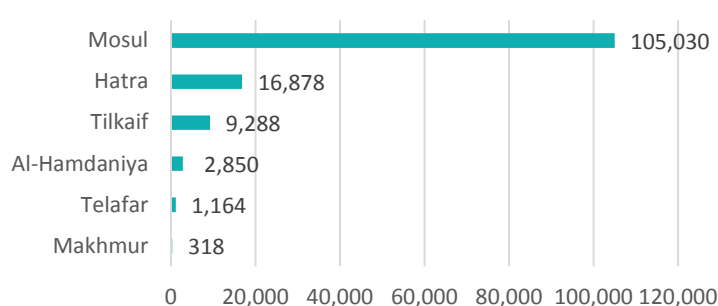
#### WHERE ARE PEOPLE DISPLACED TO?

Number of IDPs, by current district of displacement

Governorate and District of displacement	IDP individuals	%
Falluja	444	0%
Ramadi	120	0%
<b>Total Anbar Governorate</b>	<b>564</b>	<b>0%</b>
Al-Mahawil	24	%0
Hashimiya	6	%0
Hilla	24	%0
<b>Total Babylon Governorate</b>	<b>54</b>	<b>%0</b>
Abu Ghraib	36	0%
Adhamia	228	0%
Al Resafa	144	0%
Khadimia	66	0%
Karkh	330	0%
Mahmoudiya	12	%0
<b>Total Baghdad Governorate</b>	<b>816</b>	<b>1%</b>
Erbil	12	0%
Makhmur	462	0%
<b>Total Erbil Governorate</b>	<b>474</b>	<b>0%</b>
Akre	48	0%
Al Hamdaniya	85,302	63%
Al-Shikhan	2,700	%2
Hatra	1,440	1%
Mosul	43,584	32%
Telafar	60	0%
Tilkaif	0	0%
<b>Total Ninewa Governorate</b>	<b>133,134</b>	<b>98%</b>
Tikrit	486	0%
<b>Total Salah al-Din Governorate</b>	<b>486</b>	<b>0%</b>
<b>Total</b>	<b>135,528</b>	<b>100%</b>

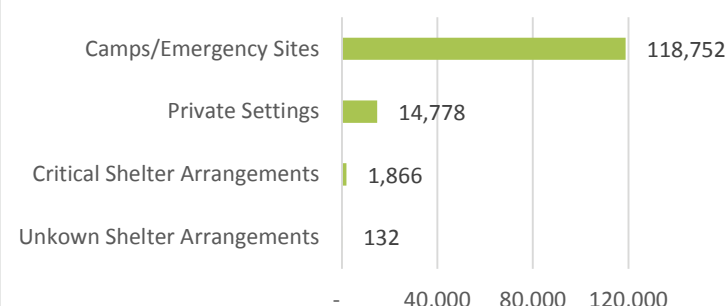
#### WHERE ARE PEOPLE COMING FROM?

Number of individuals displaced, by district of origin

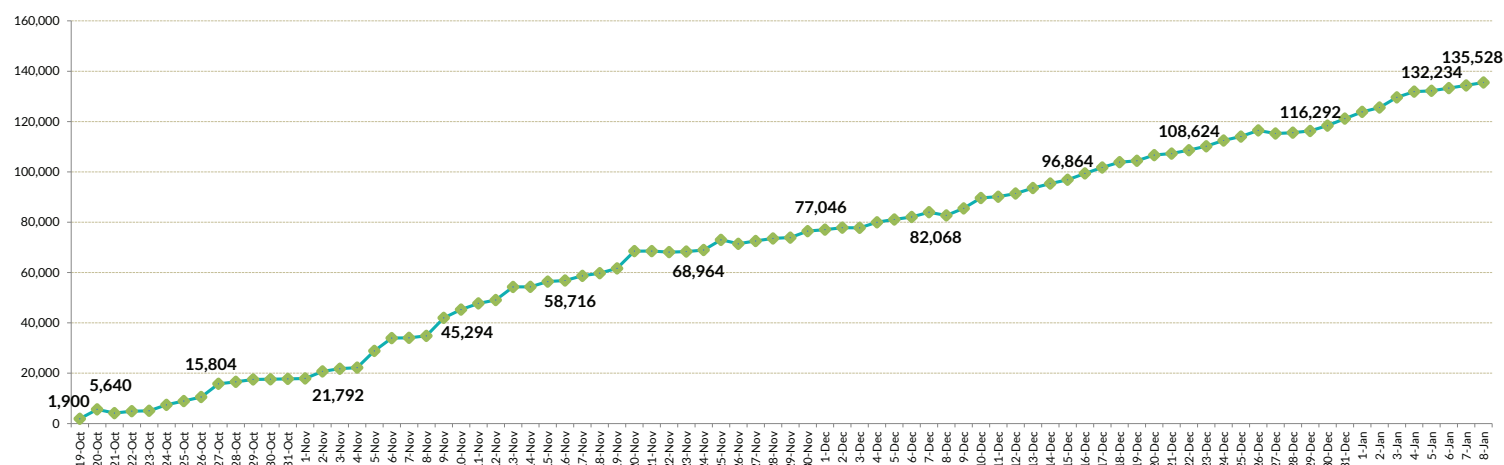


#### WHERE ARE PEOPLE STAYING?

Number of individuals displaced, by Shelter category



#### NUMBER OF DISPLACED INDIVIDUALS IDENTIFIED BY EMERGENCY TRACKING SINCE 17 OCTOBER



#### On 7 January:

- Approximately 75 families arrived to Khazer M1 camp from Markaz Mosul sub-district;
- Approximately 60 families arrived to Haj Ali emergency site from Markaz Mosul sub-district;
- Approximately 79 families arrived to Nargizlia 1 camp.

\*Emergency tracking numbers are not cumulative. They reflect a snapshot of displacement on the day of reporting. The number of individuals is calculated by multiplying the number of identified families by six, which is the average size of an Iraqi family.

The IOM Iraq Displacement Tracking Matrix (DTM) is the standard data source being used in Iraq to guide the humanitarian response. Emergency tracking for the Mosul operations began identifying people displaced resulting from military actions that began on 17 October.

Find more information at the Mosul Data Portal: <http://iraqdtm.iom.int/EmergencyTracking.aspx>