



EMERGENCY TRACKING TOOL (ETT)

The DTM Emergency Tracking Tool (ETT) is deployed to track and to collect information on large and sudden population movements, provide frequent updates on the scale of displacement and quantify the affected population when needed. As a subcomponent of the Mobility Tracking methodology in Nigeria, ETT utilises direct observation and a broad network of key informants to capture best estimates of the affected population per location, enabling targeted humanitarian response planning.

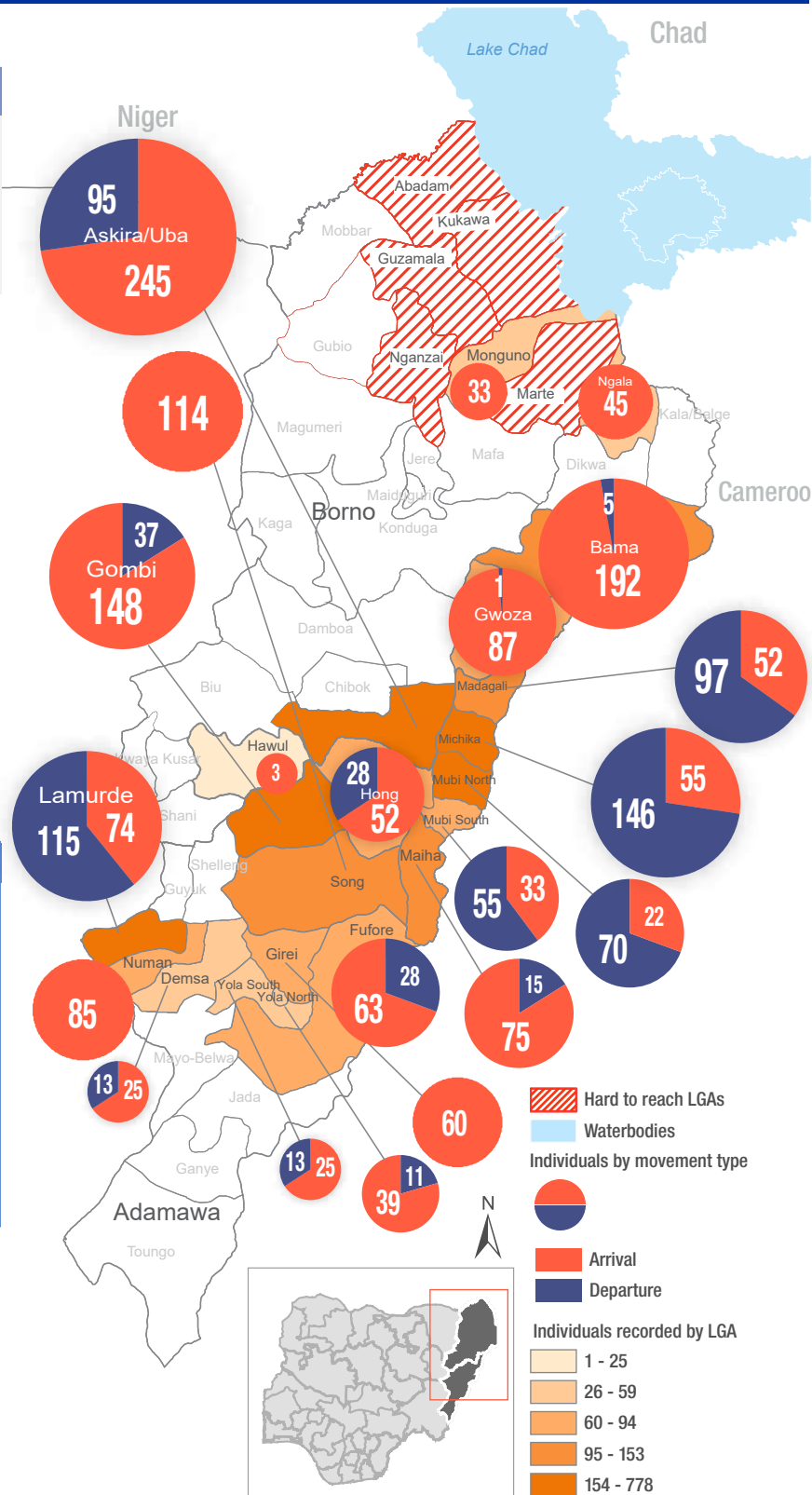
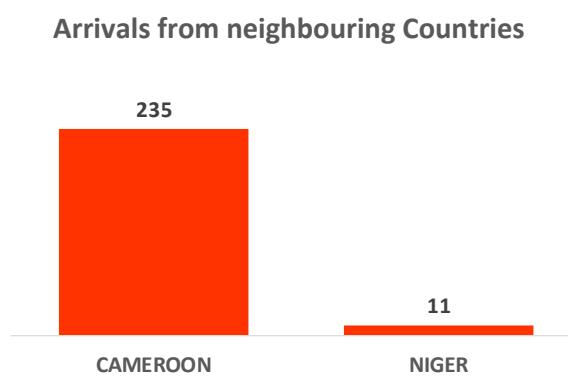
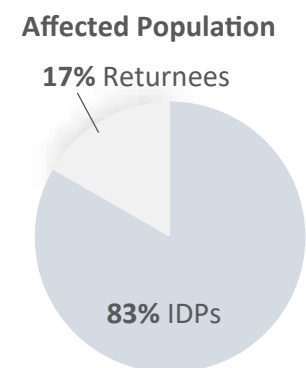
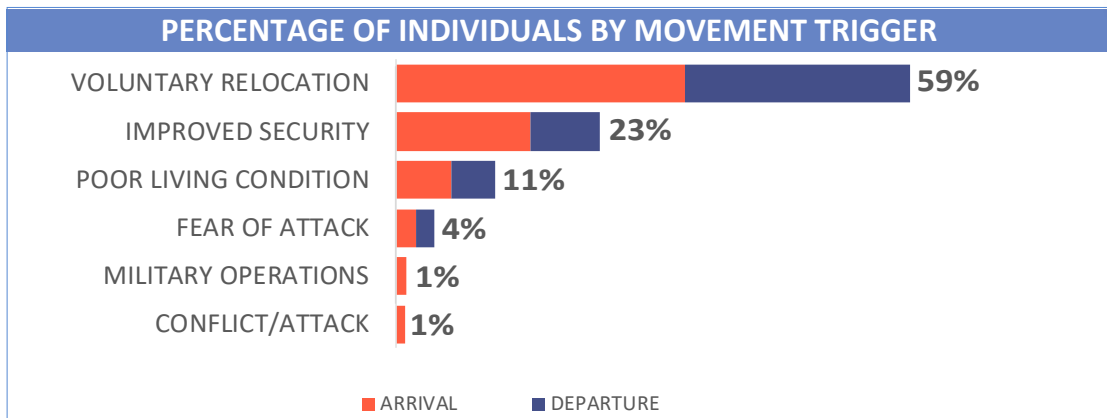
ETT Report: No. 227 | 07 - 13 June 2021

MOVEMENTS	NEW ARRIVAL SCREENING BY NUTRITION PARTNERS
<p>Arrivals: 1,344 individuals</p> <p>Departures: 925 individuals</p>	<p>83 Children (6-59 months) screened for malnutrition</p> <p>MUAC category of screened children</p> <p>Green: 76 Yellow: 3 Red: 4</p>

Between 7 and 13 June 2021, a total of 2,269 movements were recorded in the states of Adamawa and Borno. The recorded movements consisted of 1,344 arrivals and 925 departures. Arrivals were recorded at locations in Askira/Uba, Bama, Gwoza, Hawul, Monguno and Ngala Local Government Areas (LGAs) of the most conflict-affected state of Borno and in Demsa, Fufore, Girei, Gombi, Hong, Lamurde, Madagali, Maiha, Michika, Mubi North, Mubi South, Song, Yola North and Yola South LGAs of Adamawa.

Departures were recorded in Askira/Uba, Bama and Gwoza LGA of Borno, and Demsa, Fufore, Gombi, Hong, Lamurde, Madagali, Maiha, Michika, Mubi North, Mubi South, Numan, Yola North and Yola South LGAs of Adamawa.

ETT assessments identified the following movement triggers: voluntary relocation (1,335 individuals or 59%), improved security (527 individuals or 23%), poor living conditions (257 individuals or 11%), fear of attack (100 individuals or 4%), military operations (25 individuals or 1%) and conflict/attack (22 individuals or 1%).



* Movements in Kala/Balge were captured by ETT outreach staff in the LGA

SUMMARY OF MAJOR MOVEMENTS

Askira/Uba: 254 arrivals and 95 departures were recorded in Askira/Uba LGA of Borno State. The arrivals included 92 individuals from Askira/Uba LGA in Borno State, 91 individuals from Hong LGA in Adamawa State, 60 individuals from Gwoza LGA in Borno State and 11 individuals from Gombi LGA in Adamawa State. The departures included 39 individuals to Chibok LGA in Borno State, 39 individuals to Gwoza LGA in Borno State, 9 individuals to Biu LGA in Borno State and 8 individuals to Michika LGA in Adamawa State. Fifty-six per cent of the movements recorded were a result of the improved security situation in areas of origin, 27 per cent of the movements recorded were voluntary relocation and 17 per cent of the movements recorded were due to poor living conditions.

Michika: 55 arrivals and 146 departures were recorded in Michika LGA of Adamawa State. The arrivals included 35 individuals from Mubi North LGA in Adamawa State and 20 individuals from Gwoza LGA in Borno State. The departures included 52 individuals to Gwoza LGA in Borno State, 39 individuals to Gombi LGA in Adamawa State, 32 individuals to Fufore LGA in Adamawa State and 23 individuals to Yola North LGA in Adamawa State. Sixty-three per cent of the movements recorded were voluntary relocation, 26 per cent of the movements recorded were due to improved security situation in areas of origin and 11 per cent of the movements recorded were due to poor living conditions.

Bama: 192 arrivals and 5 departures were recorded in Bama LGA of Borno State. The arrivals included 142 individuals from Marwa region in Cameroon, 25 individuals from within Bama LGA in Borno State, 19 individuals from Dikwa LGA in Borno State and 6 individuals from Ngala LGA in Borno State. All individuals who departed had Bama LGA in Borno State as their destination. Eighty-seven per cent of the movements recorded were voluntary relocation and 13 per cent of the movements recorded were due to military operations.

Lamurde: 74 arrivals and 115 departures were recorded in Lamurde LGA of Adamawa State. All individuals who arrived came from within Lamurde LGA in Adamawa State. All individuals reported that their intended destination was within Lamurde LGA in Adamawa State. All movements recorded were a result of the improved security situation in areas of origin.

NEW ARRIVAL MALNUTRITION SCREENING SUMMARY (CHILDREN 6-59 MONTHS)

An exhaustive nutrition screening using mid-upper arm circumference (MUAC) and oedema for acute malnutrition was conducted by sector partners for 83 children of 6-59 months. Of the 83 children screened, the MUAC reading indicated that 4 children were recorded in the red category, 3 children in the yellow category and 76 children in the green category. No case of oedema was reported in the 3 LGAs assessed.

The results also included 53 children who arrived from neighbouring countries (36 in Bama, 11 in Gwoza and 6 in Monguno). Of all the 53 children measured, none was recorded in the red category, 2 in the yellow category and the remaining 54 in the green category. All children found with acute malnutrition have been admitted for treatment. Please note, the data presented are not surveillance results and should be interpreted with caution.

LGA	MUAC Categories						Total
	Green (>12.5cm)		Yellow (11.5cm - 12.5cm)		Red (<11.5cm)		
	Inaccessible	Accessible	Inaccessible	Accessible	Inaccessible	Accessible	
Bama	2	43	0	1	0	4	50
Gwoza	1	22	0	0	0	0	23
Ngala	1	7	0	2	0	0	10
Total	4	72	0	3	0	4	83

■ Nourished

■ Moderate Acute Malnutrition (MAM)

■ Severe Acute Malnutrition (SAM)

Please note, the data presented are not surveillance results and should be interpreted with caution.

Table 1. Details of movements by locations of assessment and locations of arrival / departure - only movements with at least 25 persons are listed below

Tracking location			Movement location			ARRIVAL	DEPARTURE	GRAND TOTAL
STATE	LGA	WARD	STATE	LGA	WARD			
ADAMAWA	FUFORE	PARIYA	ADAMAWA	SONG	SONG WAJE	-	28	28
		RIBADU		MICHIKA	GARTA/GHUNCHI	32	-	32
	GOMBI	GOMBI SOUTH	ADAMAWA	HONG	BANGSHIKA	-	70	70
				SONG	ZUMO	-	55	55
	HONG	UBA	BORNO	ASKIRA UBA	WAMDEO/GIWI	-	28	28
		GARAHA		ZADAWA/HAUSARI	52	-	52	
	MAIHA	BELEL	ADAMAWA	MUBI SOUTH	MUJARA	25	-	25
		SORAU 'A'		MAIHA	KONKOL	29	-	29
	MICHIKA	MADZI	ADAMAWA	GOMBI	GOMBI SOUTH	-	39	39
		GARTA/GHUNCHI		FUFORE	RIBADU	-	32	32
		BAZZA MARGI	BORNO	GWOZA	PULKA/BOKKO	-	52	52
		THUKUDOU/SUFUKU/ZAH	ADAMAWA	MUBI NORTH	KOLERE	35	-	35
	MUBI NORTH	LOKUWA	ADAMAWA	MUBI SOUTH	MUGULBU/YADAFI	-	33	33
		KOLERE		MICHIKA	THUKUDOU/SUFUKU/ZAH	-	37	37
	SONG	SONG GARI	ADAMAWA	SONG	SONG GARI	31	-	31
		SONG WAJE		FUFORE	PARIYA	28	-	28
		ZUMO		GOMBI	GOMBI SOUTH	55	-	55
	LAMURDE	LAFIYA	ADAMAWA	LAMURDE	WADUKU	-	115	115
		WADUKU		GUYUK	DUMNA	74	-	74
	MUBI SOUTH	LAMORDE	ADAMAWA	MUBI NORTH	LOKUWA	33	-	33
MUJARA		MAIHA		BELEL	-	25	25	
GIREI	JERA BONYO	ADAMAWA	GOMBI	GARKIDA	26	-	26	
	GERENG		DEMSA	BILLE	34	-	34	
MADAGALI	BELEL	ADAMAWA	SONG	SONG WAJE	-	49	49	
	GULAK		MADAGALI	GULAK	35	-	35	
	HYAMBULA		HONG	UBA	-	37	37	
BORNO	ASKIRA/UBA	BORNO	GWOZA	BITA/IZGHE	-	39	39	
			CHIBOK	MBALALA	-	39	39	
			ASKIRA UBA	LASSA	92	-	92	
			GWOZA	PULKA/BOKKO	48	-	48	
	NGOHI	ADAMAWA	HONG	UBA	91	-	91	
GWOZA	PULKA/BOKKO	CAMEROON	MARWA	MORA	44	-	44	
BAMA	BUDUWA/BULA CHIRABE	CAMEROON	MARWA	MORA	112	-	112	
			MARWA	KOUSSERI	30	-	30	
NGALA	NGALA WARD	CAMEROON	MARWA	MAKARI	49	-	49	

The depiction and use of boundaries, geographic names, and related data shown on maps and included in this report are not warranted to be error free nor do they imply judgment on the legal status of any territory, or any endorsement or acceptance of such boundaries by IOM.

When quoting, paraphrasing or in anyway using the information mentioned in this report, the source needs to be stated appropriately as follows: "Source: International Organization for Migration [month, year], Displacement Tracking Matrix (DTM)".

* MUAC data is provided by UNICEF

For more information or to report an alert, please contact:

Henry Kwenin, DTM Project Coordinator: hkwenin@iom.int | +234 903 8852 524

Dave Bercasio, Emergency Coordinator: dbercasio@iom.int | +234 907 5070 001

DTM information products: <http://dtm.iom.int/nigeria>

