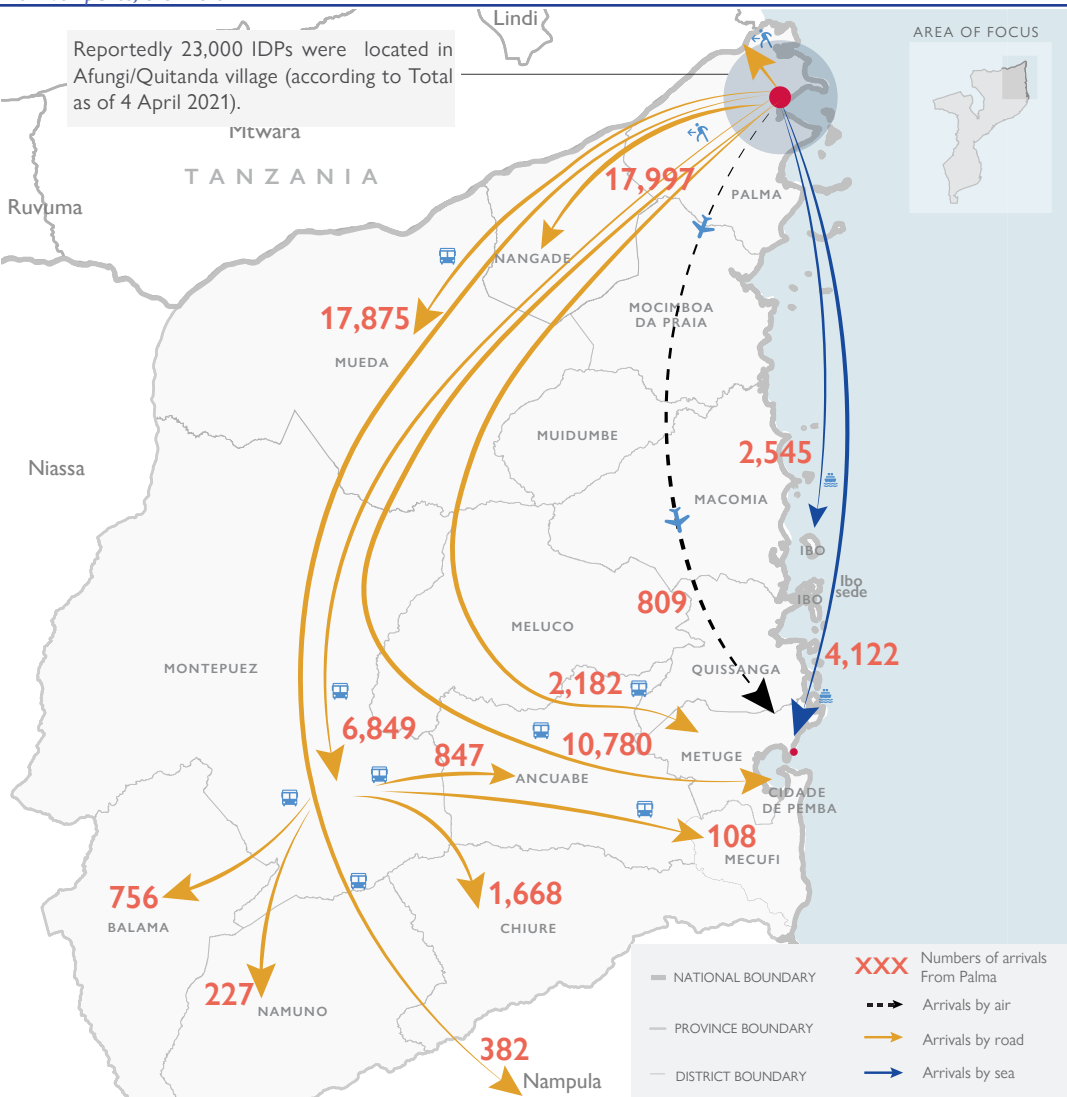


DTM Emergency Tracking Tool (ETT) is deployed to track and provide up-to-date information on sudden displacement and other population movements

ETT Report: No. 100/ 27 March - 3rd June 2021 15:00h

Following the recent attacks in Palma Sede, DTM teams in Nangade, Mueda, Montepuez, Ancuabe, Metuge, Balama, Namuno, Chiure, Mecufi, Ibo and Pemba districts continue to register significant rise in IDP arrivals since 27 March. On the 3rd of June 2021, an estimated number of **640** IDPs were registered in the districts of Ancuabe, Balama, Chiure, Cidade de Pemba, Mueda, Namuno and Nangade districts bringing the total number of IDPs to **67,147** people who have been displaced from Palma.

For live update, [click here](#)



KEY FIGURES

67,147

PEOPLE ON THE MOVE DURING THE REPORTING PERIOD

43%

OF THE IDPs REPORTED ARE CHILDREN

837

UNACCOMPANIED/ SEPARATED CHILDREN

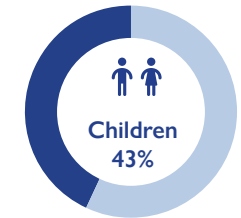
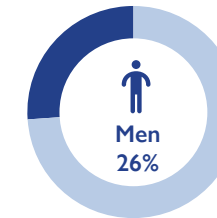
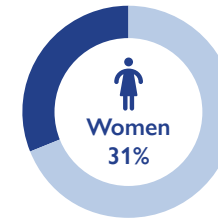
86%

OF THE REPORTED IDPs ARE LIVING WITHIN HOST COMMUNITIES

2,226

ELDERLY WERE REPORTED, REPRESENTING THE LARGEST VULNERABLE GROUP

DEMOGRAPHICS



MAIN REPORTED NEEDS

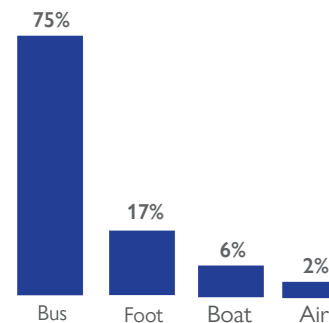


PALMA CRISIS

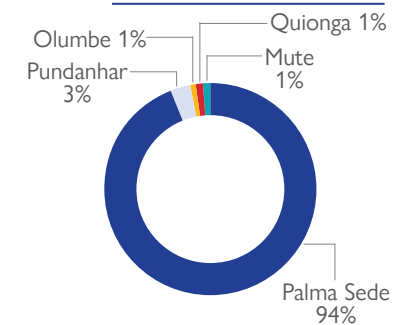
ARRIVALS BY DISTRICT ON THE 3RD OF JUNE, 2021

Pemba	236
Mueda	160
Nangade	135
Chiure	41
Balama	35
Ancuabe	27
Namuno	6

MEANS OF DISPLACEMENT



LOCALITY OF ORIGIN



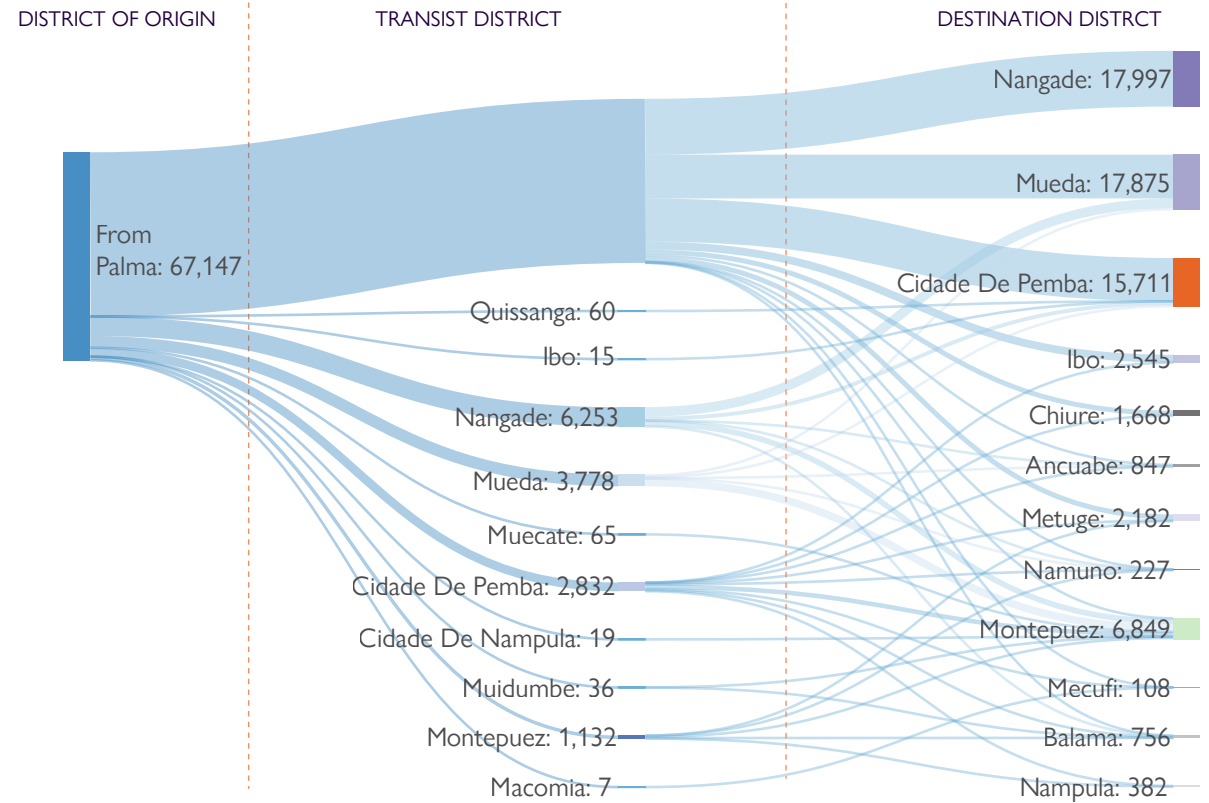
ABOUT THE EMERGENCY TRACKING TOOL

The objective of the Emergency Tracking Tool (ETT) is to collect information on large and sudden population movements, and to provide support to the Government and the humanitarian community by disseminating data on IDPs for ensuring effective humanitarian response to the affected population. Emergency tracking teams and enumerators are deployed to Cidade de Pemba, Mueda, Nangade, Montepuez, Ancuabe, Namuno, Balama, Chiure, Ibo, Metuge and Mecufi districts to collect data on displacement movements on a daily basis.

VULNERABILITY BY POSTO OF ARRIVAL

District	Posto	Unaccompanied/ Separated Children	Pregnant Women	Elderly	Person w/ disability
Ancuabe	Ancuabe	-	1	9	2
Ancuabe	Mesa	1	2	3	-
Ancuabe	Metoro	-	3	11	-
Balama	Balama	48	37	30	8
Chiure	Chiure	20	33	71	11
Cidade De Pemba	Cidade De Pemba	46	113	448	21
Ibo	Ibo	72	48	196	18
Mecufi	Murrebue	-	1	-	-
Metuge	Metuge	25	22	58	24
Montepuez	Mapupulo	42	28	141	10
Montepuez	Montepuez	62	53	296	26
Montepuez	Namanhumbir	1	-	-	-
Mueda	Mueda	41	263	335	35
Mueda	Negomano	8	19	36	1
Namuno	Namuno	-	6	-	3
Nangade	Nangade	471	310	592	124
Grand Total		837	939	2,226	283

DISPLACEMENT FLOWS BY DISTRICTS (ARRIVALS)



DEMOGRAPHIC EVOLUTION PER DAY

