



EMERGENCY TRACKING TOOL (ETT)

The DTM Emergency Tracking Tool (ETT) is deployed to track and to collect information on large and sudden population movements, provide frequent updates on the scale of displacement and quantify the affected population when needed. As a subcomponent of the Mobility Tracking methodology in Nigeria, ETT utilises direct observation and a broad network of key informants to capture best estimates of the affected population per location, enabling targeted humanitarian response planning.

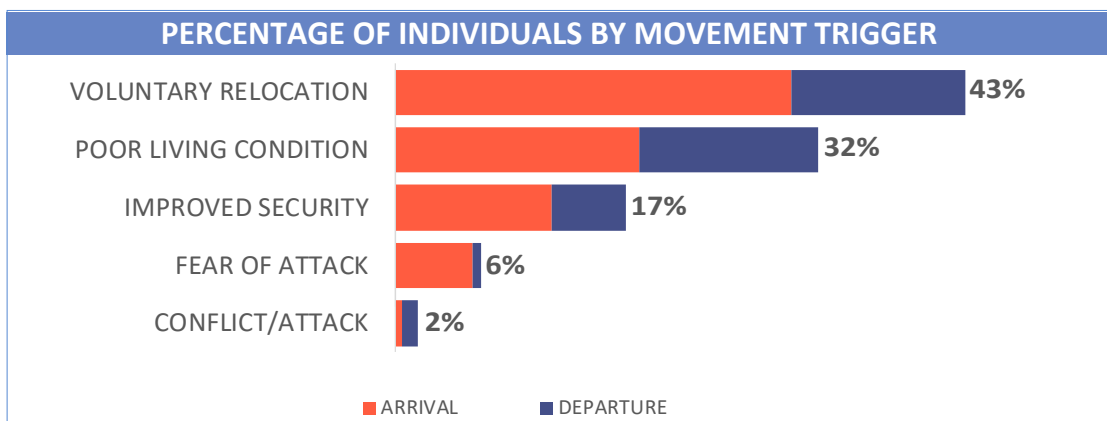
ETT Report: No. 225 | 24 - 30 May 2021

MOVEMENTS	NEW ARRIVAL SCREENING BY NUTRITION PARTNERS
<p>Arrivals: 1,228 individuals</p> <p>Departures: 630 individuals</p>	<p>37 Children (6-59 months) screened for malnutrition</p> <p>MUAC category of screened children</p> <p>Green: 35 Yellow: 1 Red: 1</p>

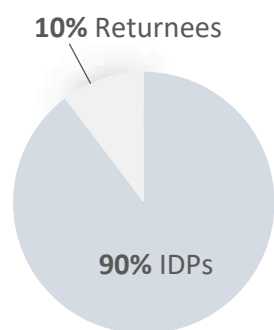
Between 24 and 30 May 2021, a total of 1,858 movements were recorded in the states of Adamawa and Borno. The recorded movements consisted of 1,228 arrivals and 630 departures. Arrivals were recorded at locations in Askira/Uba, Bama, Gwoza, Kala/Balge and Ngala Local Government Areas (LGAs) of the most conflict-affected state of Borno and in Demsa, Fufore, Girei, Gombi, Hong, Lamurde, Madagali, Maiha, Michika, Mubi North, Mubi South, Numan, Song and Yola South LGAs of Adamawa.

Departures were recorded in Askira/Uba, Bama, Gwoza and Konduga LGA of Borno, and Demsa, Fufore, Hong, Lamurde, Madagali, Maiha, Michika, Mubi North, Mubi South, Numan, Song and Yola South LGAs of Adamawa.

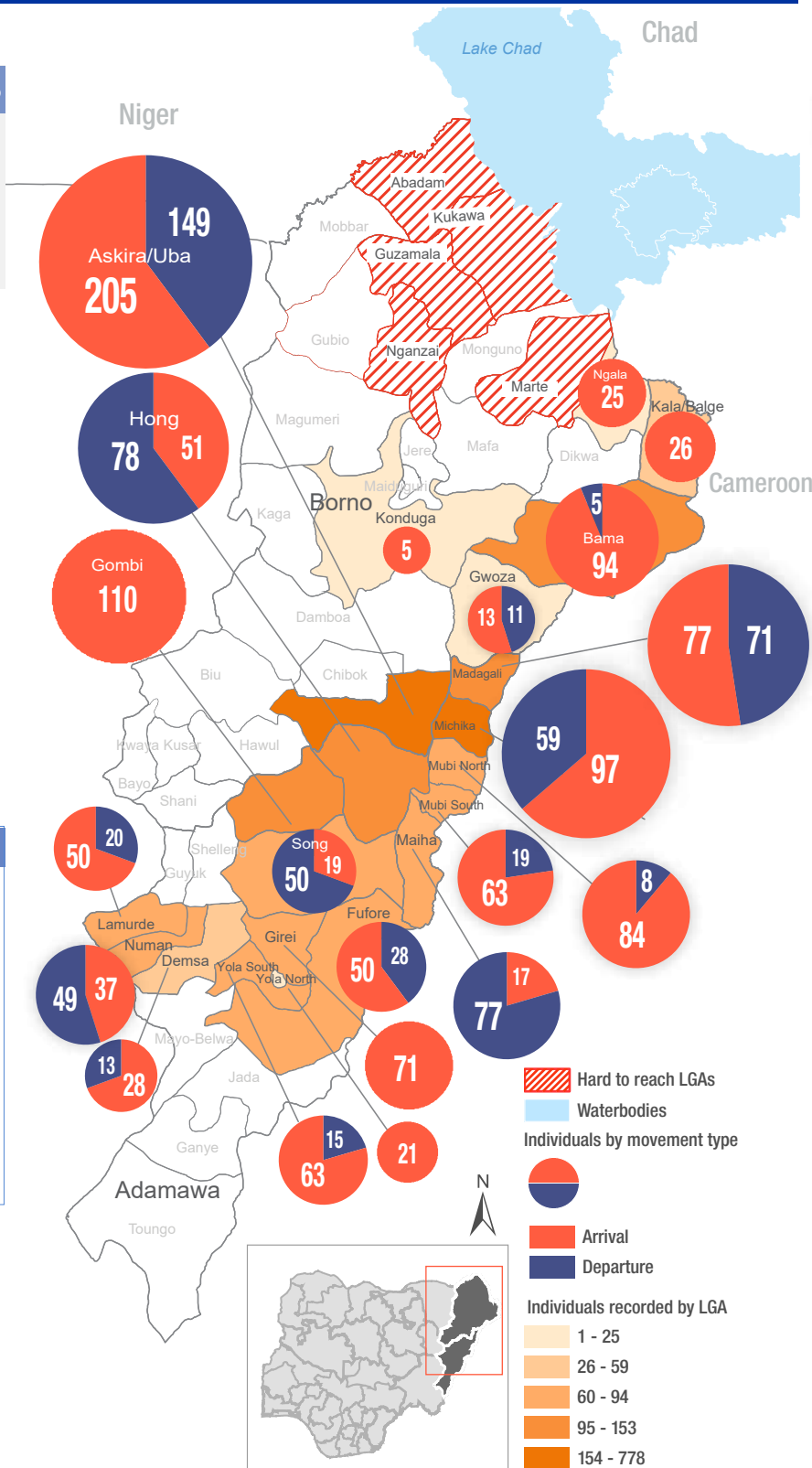
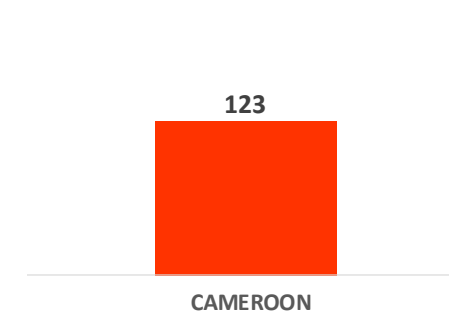
ETT assessments identified the following movement triggers: voluntary relocation (796 individuals or 43%), poor living conditions (589 individuals or 32%), improved security (322 individuals or 17%), fear of attack (120 individuals or 6%) and conflict/attack (31 individuals or 2%).



Affected Population



Arrivals from neighbouring Countries



* Movements in Kala/Balge were captured by ETT outreach staff in the LGA

SUMMARY OF MAJOR MOVEMENTS

Askira/Uba: 205 arrivals and 149 departures were recorded in Askira/Uba LGA of Borno State. The arrivals included 110 individuals from within Askira/Uba LGA in Borno State, 66 individuals from Hong LGA in Adamawa State, 19 individuals from Potiskum LGA in Yobe State and 10 individuals from Damaturu LGA in Yobe State. The departures included 77 individuals to Madagali LGA in Adamawa State and 72 individuals to Chibok LGA in Borno State. Seventy per cent of the movements recorded were due to poor living conditions, 27 per cent of the movements recorded were a result of the improved security situation in areas of origin, and 3 per cent of the movements recorded were voluntary relocation.

Michika: 97 arrivals and 59 departures were recorded in Michika LGA of Adamawa State. The arrivals included 49 individuals from Song LGA in Adamawa State, 22 individuals from Madagali LGA in Adamawa State, 21 individuals from Yola South LGA in Adamawa State and 5 individuals from Hong LGA in Adamawa State. The departures included 32 individuals to Fufore LGA in Adamawa State and 27 individuals to Gwoza LGA in Borno State. Thirty-five per cent of the movements recorded were due to poor living conditions, 34 per cent of the movements recorded were a result of the improved security situation in areas of origin and 31 per cent of the movements recorded were voluntary relocation.

Madagali: 77 arrivals and 71 departures were recorded in Madagali LGA of Adamawa State. All arrivals were from Askira/Uba LGA in Borno State. The departures included 22 individuals to Hong LGA in Adamawa State, 21 individuals to Mubi South LGA in Adamawa State, 16 individuals from Gwoza LGA in Borno State and 12 individuals to Madagali LGA in Adamawa State. Sixty per cent of the movements recorded were due to fear of attacks, 15 per cent of the movements recorded were due to conflicts/attacks, 14 per cent of the movements recorded were due to poor living conditions and 11 per cent of the movements recorded were voluntary relocation.

Hong: 78 arrivals and 51 departures were recorded in Hong LGA of Adamawa State. The arrivals included 43 individuals from Song LGA in Adamawa State and 35 individuals from Hong LGA in Adamawa State. The departures included 29 individuals to Askira/Uba LGA in Borno State and 22 individuals to Hong LGA in Adamawa State. Seventy-eight per cent of the movements recorded were voluntary relocation and 22 per cent of the movements recorded were due to improved security situation in areas of origin.

NEW ARRIVAL MALNUTRITION SCREENING SUMMARY (CHILDREN 6-59 MONTHS)

An exhaustive nutrition screening using mid-upper arm circumference (MUAC) and oedema for acute malnutrition was conducted by sector partners for 37 children of 6-59 months. Of the 37 children screened, the MUAC reading indicated that 1 child was recorded in the red category, 1 child in the yellow category and 35 children in the green category. No case of oedema was reported in the 3 LGAs assessed.

The results also included 18 children who arrived from neighbouring countries (all in Bama). All the children measured were recorded in the green category, with none in red and yellow categories. All children found with acute malnutrition have been admitted for treatment. Please note, the data presented are not surveillance results and should be interpreted with caution.

LGA	MUAC Categories						Total
	Green (>12.5cm)		Yellow (11.5cm - 12.5cm)		Red (<11.5cm)		
	Inaccessible	Accessible	Inaccessible	Accessible	Inaccessible	Accessible	
Bama	6	18	0	0	1	0	25
Gwoza	3	1	1	0	0	0	5
Ngala	0	7	0	0	0	0	7
Total	9	26	1	0	1	0	37

■ Nourished

■ Moderate Acute Malnutrition (MAM)

■ Severe Acute Malnutrition (SAM)

Please note, the data presented are not surveillance results and should be interpreted with caution.

Table 1. Details of movements by locations of assessment and locations of arrival / departure - only movements with at least 21 persons are listed below

Tracking location			Movement location			ARRIVAL	DEPARTURE	GRAND TOTAL
STATE	LGA	WARD	STATE	LGA	WARD			
ADAMAWA	FUFORE	GURIN	ADAMAWA	GOMBI	GARKIDA	-	28	28
		RIBADU		GIREI	GIREI	29	-	29
	GIREI	GERENG	ADAMAWA	DEMSA	BILLE	30	-	30
		WURO DOLE		GIREI	GIREI II	23	-	23
	GOMBI	GARKIDA	ADAMAWA	FUFORE	GURIN	28	-	28
				MAIHA	BELEL	64	-	64
	HONG	DAKSIRI	ADAMAWA	HONG	SHANGUI	-	22	22
		GARAHA		SONG	SONG GARI	43	-	43
		HILDI	BORNO	ASKIRA UBA	WAMDEO/GIWI	-	29	29
	LAMURDE	LAFIYA	ADAMAWA	LAMURDE	WADUKU	-	20	20
				GUYUK	CHIKILA	35	-	35
	MADAGALI	GULAK	ADAMAWA	MUBI SOUTH	MUJARA	-	21	21
		HYAMBULA		HONG	UBA	-	22	22
		KIRCHINGA/WURO NGAYANDI	BORNO	ASKIRA UBA	LASSA	77	-	77
	MAIHA	BELEL	ADAMAWA	GOMBI	GARKIDA	-	49	49
	MICHIKA	BAZZA MARGI	BORNO	GWOZA	PULKA/BOKKO	-	27	27
		GARTA	ADAMAWA	YOLA SOUTH	BOLE YOLDE PATE	21	-	21
		MICHIKA I		SONG	SONG GARI	49	-	49
		MODA/DLAKA /GHENJUWA		MADAGALI	GULAK	22	-	22
		TUMBARA/NGABILI		FUFORE	FUFORE	-	32	32
MUBI NORTH	KOLERE	ADAMAWA	GOMBI	GOMBI NORTH	31	-	31	
	MAYO BANI		MICHIKA	MICHIKA I	24	-	24	
MUBI SOUTH	LAMORDE	BORNO	GWOZA	GWOZA WAKANE/BULABULIN	27	-	27	
	MUJARA	ADAMAWA	MADAGALI	GULAK	21	-	21	
NUMAN	SABON PEGI	ADAMAWA	NUMAN	BOLKI	-	24	24	
SONG	SONG GARI	ADAMAWA	MICHIKA	MICHIKA I	-	50	50	
YOLA SOUTH	NGURORE	ADAMAWA	GIREI	GIREI I	24	-	24	
BORNO	ASKIRA/UBA	ASKIRA EAST	ADAMAWA	HONG	UBA	66	-	66
		HAUSARI/ZADAWA	BORNO	CHIBOK	GATAMARWA	-	72	72
		LASSA	ADAMAWA	MADAGALI	KIRCHINGA/WURO NGAYANDI	-	77	77
		MUSSA	BORNO	ASKIRA UBA	WAMDEO/GIWI	90	-	90
	BAMA	BUDUWA/BULA CHIRABE	CAMEROON	MARWA	MORA	45	-	45
					MOKOLO	27	-	27
	KALA BALGE	RANN "A"	CAMEROON	MARWA	MAKARI	26	-	26
NGALA	NGALA WARD	CAMEROON	MARWA	MORA	25	-	25	

The depiction and use of boundaries, geographic names, and related data shown on maps and included in this report are not warranted to be error free nor do they imply judgment on the legal status of any territory, or any endorsement or acceptance of such boundaries by IOM.

When quoting, paraphrasing or in anyway using the information mentioned in this report, the source needs to be stated appropriately as follows: "Source: International Organization for Migration [month, year], Displacement Tracking Matrix (DTM)".

* MUAC data is provided by UNICEF

For more information or to report an alert, please contact:

Henry Kwenin, DTM Project Coordinator: hkwenin@iom.int | +234 903 8852 524

Dave Bercasio, Emergency Coordinator: dbercasio@iom.int | +234 907 5070 001

DTM information products: <http://dtm.iom.int/nigeria>

