



# EMERGENCY TRACKING TOOL (ETT)

The DTM Emergency Tracking Tool (ETT) is deployed to track and to collect information on large and sudden population movements, provide frequent updates on the scale of displacement and quantify the affected population when needed. As a subcomponent of the Mobility Tracking methodology in Nigeria, ETT utilises direct observation and a broad network of key informants to capture best estimates of the affected population per location, enabling targeted humanitarian response planning.

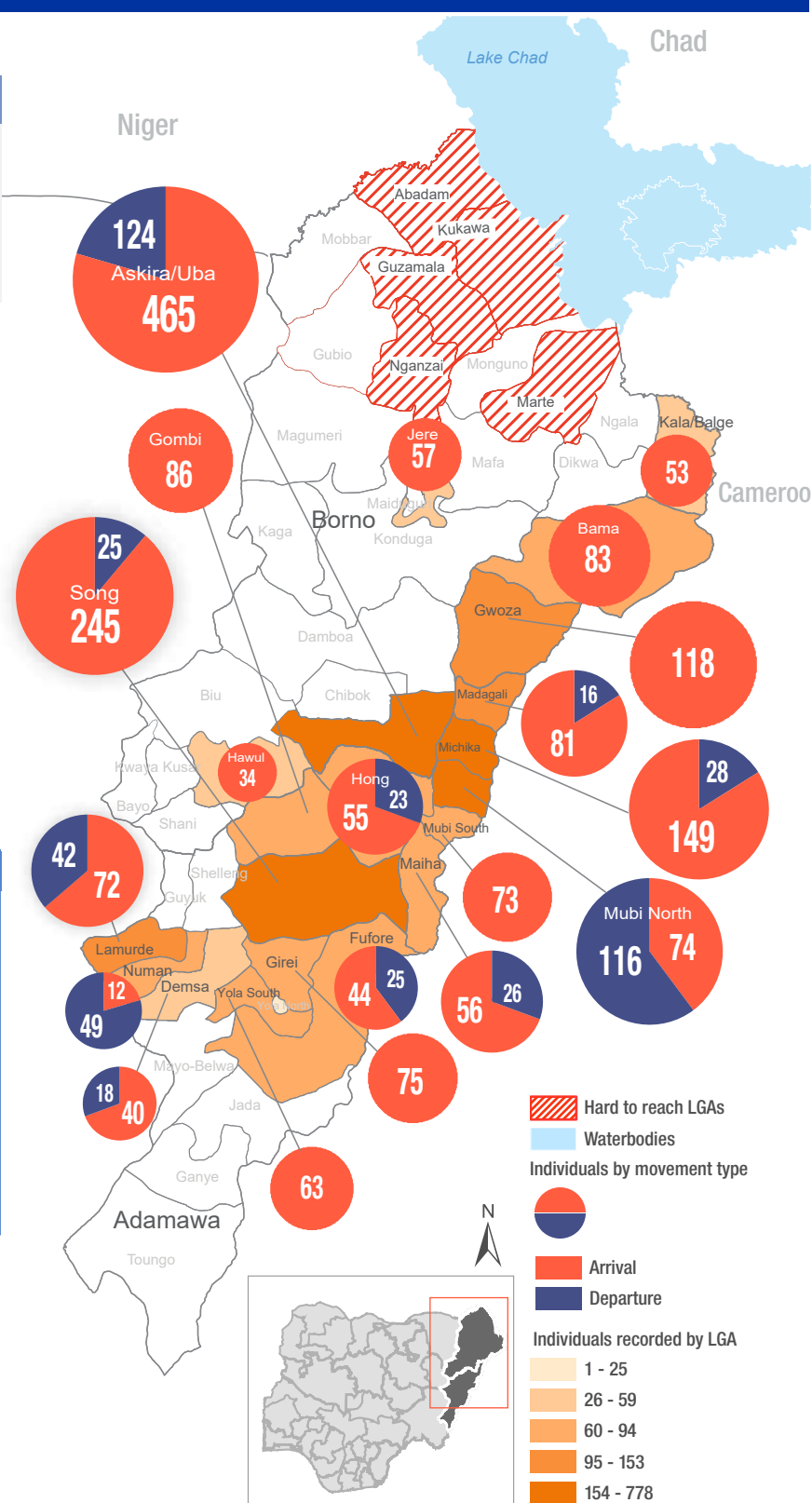
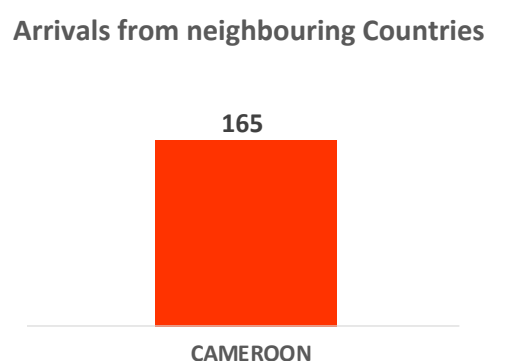
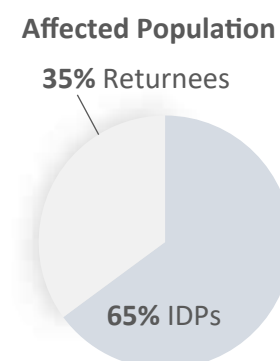
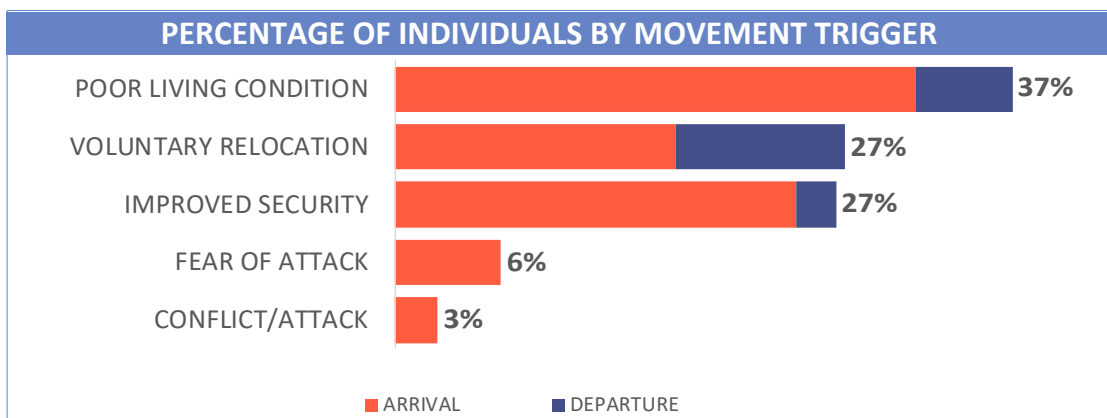
## ETT Report: No. 224 | 17 - 23 May 2021

MOVEMENTS	NEW ARRIVAL SCREENING BY NUTRITION PARTNERS
<p><b>Arrivals:</b> 1,977 individuals</p> <p><b>Departures:</b> 450 individuals</p>	<p><b>53</b> Children (6-59 months) screened for malnutrition</p> <p><b>MUAC category of screened children</b></p> <p>Green: 41   Yellow: 0   Red: 12</p>

Between 17 and 23 May 2021, a total of 2,427 movements were recorded in the states of Adamawa and Borno. The recorded movements consisted of 1,977 arrivals and 450 departures. Arrivals were recorded at locations in Askira/Uba, Bama, Gwoza, Hawul, Jere and Kala/Balge Local Government Areas (LGAs) of the most conflict-affected state of Borno and in Demsa, Fufore, Girei, Gombi, Hong, Lamurde, Madagali, Maiha, Michika, Mubi North, Mubi South, Numan, Song and Yola South LGAs of Adamawa.

Departures were recorded in Askira/Uba LGA of Borno, and Demsa, Fufore, Hong, Lamurde, Madagali, Maiha, Michika, Mubi North, Numan and Song LGAs of Adamawa.

ETT assessments identified the following movement triggers: poor living conditions (902 individuals or 37%), voluntary relocation (656 individuals or 27%), improved security (645 individuals or 27%), fear of attack (154 individuals or 6%) and conflict/attack (61 individuals or 3%).



\* Movements in Kala/Balge were captured by ETT outreach staff in the LGA

## SUMMARY OF MAJOR MOVEMENTS

**Askira/Uba:** 465 arrivals and 124 departures were recorded in Askira/Uba LGA of Borno State. The arrivals included 285 individuals from Chibok LGA in Borno State, 88 individuals from within Askira/Uba LGA in Borno State, 52 individuals from Hong LGA in Adamawa State, 35 individuals from Girei LGA in Adamawa State and 5 individuals from Bauchi LGA in Bauchi State. The departures included 62 individuals to Gombi LGA in Adamawa State, 41 individuals to Gwoza LGA in Borno State and 21 individuals to Maiha LGA in Adamawa State. Sixty-four per cent of the movements recorded were a result of the improved security situation in areas of origin, 25 per cent of the movements recorded were due to poor living conditions and 11 per cent of the movements recorded were voluntary relocation.

**Song:** 245 arrivals and 25 departures were recorded in Song LGA of Adamawa State. All arrivals were from within Song LGA in Adamawa State. All individuals reported that their intended destination was Maiha LGA in Adamawa State. Ninety-one per cent of the movements recorded were due to poor living conditions and 9 per cent of the movements recorded were voluntary relocation.

**Mubi North:** 116 arrivals and 74 departures were recorded in Mubi North LGA of Adamawa State. The arrivals included 65 individuals from Madagali LGA in Adamawa State, 24 individuals from Mubi South LGA in Adamawa State, 19 individuals from within Mubi North LGA in Adamawa State and 8 individuals from Hong LGA in Adamawa State. The departures included 38 individuals to Maiha LGA in Adamawa State, 29 individuals to Hong LGA in Adamawa State and 7 individuals to Yola South LGA in Adamawa State. Forty per cent of the movements recorded were voluntary relocation, 34 per cent of the movements recorded were due to poor living conditions and 26 per cent of the movements recorded were due to fear of attacks.

**Michika:** 149 arrivals and 28 departures were recorded in Michika LGA of Adamawa State. The arrivals included 93 individuals from Song LGA in Adamawa State, 23 individuals from within Michika LGA in Adamawa State, 19 individuals from Askira/Uba LGA in Borno State and 14 individuals from Hong LGA in Adamawa State. All individuals who departed had Gombi LGA in Adamawa State as their destination. Seventy-six per cent of the movements recorded were a result of the improved security situation in areas of origin and 24 per cent of the movements recorded were due to poor living conditions.

## NEW ARRIVAL MALNUTRITION SCREENING SUMMARY (CHILDREN 6-59 MONTHS)

An exhaustive nutrition screening using mid-upper arm circumference (MUAC) and oedema for acute malnutrition was conducted by sector partners for 53 children of 6-59 months. Of the 53 children screened, the MUAC reading indicated that 12 children were recorded in the red category, none in the yellow category and 41 children in the green category. No case of oedema was reported in the 2 LGAs assessed.

The results also included 28 children who arrived from neighbouring countries (13 in Bama and 15 in Gwoza). All the 28 children measured were recorded in the green category, with none in red and yellow categories. All children found with acute malnutrition have been admitted for treatment. Please note, the data presented are not surveillance results and should be interpreted with caution.

LGA	MUAC Categories						Total
	Green (>12.5cm)		Yellow (11.5cm - 12.5cm)		Red (<11.5cm)		
	Inaccessible	Accessible	Inaccessible	Accessible	Inaccessible	Accessible	
Bama	0	13	0	0	0	9	22
Gwoza	0	28	0	0	1	2	31
<b>Total</b>	<b>0</b>	<b>41</b>	<b>0</b>	<b>0</b>	<b>1</b>	<b>11</b>	<b>53</b>

■ Nourished     
 ■ Moderate Acute Malnutrition (MAM)     
 ■ Severe Acute Malnutrition (SAM)

*Please note, the data presented are not surveillance results and should be interpreted with caution.*

**Table 1. Details of movements by locations of assessment and locations of arrival / departure - only movements with at least 22 persons are listed below**

Tracking location			Movement location			ARRIVAL	DEPARTURE	GRAND TOTAL
STATE	LGA	WARD	STATE	LGA	WARD			
ADAMAWA	FUFORE	RIBADU	ADAMAWA	GIREI	GERENG	29	-	29
	GIREI	GERENG	ADAMAWA	FUFORE	PARIYA	32	-	32
		GIREI I	ADAMAWA	YOLA SOUTH	NGURORE	28	-	28
	GOMBI	GOMBI SOUTH	ADAMAWA	GOMBI	GOMBI NORTH	40	-	40
			YOBE	DAMATURU	NIWAJI/GWANGE	46	-	46
	HONG	BANGSHIKA	ADAMAWA	HONG	GAYA	-	23	23
		HONG		MICHIKA	MICHIKA I	26	-	26
		SHANGUI		MUBI NORTH	VIMTIM	29	-	29
	LAMURDE	LAFIYA	ADAMAWA	LAMURDE	WADUKU	-	42	42
			GOMBE	GOMBE	SAMZA	32	-	32
	MADAGALI	GULAK	ADAMAWA	MADAGALI	HYAMBULA	40	-	40
	MAIHA	SORAU 'A'	ADAMAWA	SONG	SONG GARI	65	-	65
	MICHIKA	GARTA	ADAMAWA	MICHIKA	FUTUDOU/FUTULES	23	-	23
		MICHIKA I		SONG	SONG WAJE	93	-	93
		MODA DLAKA		GOMBI	GABUN	-	28	28
	MUBI NORTH	KOLERE	ADAMAWA	MAIHA	SORAU 'B'	-	38	38
		MIJILU		MUBI SOUTH	GUDE	24	-	24
		MUCHALLA		MADAGALI	HYAMBULA	49	-	49
VIMTIM		HONG		SHANGUI	-	29	29	
MUBI SOUTH	LAMORDE	BORNO	CHIBOK	GATAMARWA	37	-	37	
SONG	SONG GARI	ADAMAWA	MAIHA	SORAU 'A'	-	25	25	
		ADAMAWA	SONG	SONG WAJE	245	-	245	
BORNO	ASKIRA/UBA	CHUL/RUMIRGO	ADAMAWA	HONG	UBA	52	-	52
		DILLE/HUYUM	BORNO	ASKIRA UBA	UBA	88	-	88
		HUSARA/TAMPUL	ADAMAWA	GOMBI	GUYAKU	-	62	62
		LASSA	BORNO	GWOZA	BITA/IZGE	-	41	41
		MUSSA	ADAMAWA	GIREI	DAMARE	35	-	35
	NGOHI	BORNO	CHIBOK	KORONGILIM	285	-	285	
	BAMA	BUDUWA/BULA CHIRABE	CAMEROON	MARWA	MORA	47	-	47
	GWOZA	PULKA/BOKKO	ADAMAWA	YOLA NORTH	GWADABAWA	22	-	22
			CAMEROON	MARWA	MORA	47	-	47
	HAWUL	PUBA/VIDAU/LOKOJA	KANO	NASARAWA	HOTORO NORTH	25	-	25
	JERE	OLD MAIDUGURI	YOBE	GAIDAM	GEIDAM	57	-	57
KALA BALGE	RANN 'A'	CAMEROON	MARWA	MAKARI	53	-	53	

The depiction and use of boundaries, geographic names, and related data shown on maps and included in this report are not warranted to be error free nor do they imply judgment on the legal status of any territory, or any endorsement or acceptance of such boundaries by IOM.

When quoting, paraphrasing or in anyway using the information mentioned in this report, the source needs to be stated appropriately as follows: "Source: International Organization for Migration [month, year], Displacement Tracking Matrix (DTM)".

\* MUAC data is provided by UNICEF

For more information or to report an alert, please contact:

Henry Kwenin, DTM Project Coordinator: [hkwenin@iom.int](mailto:hkwenin@iom.int) | +234 903 8852 524

Dave Bercasio, Emergency Coordinator: [dbercasio@iom.int](mailto:dbercasio@iom.int) | +234 907 5070 001

DTM information products: <http://dtm.iom.int/nigeria>