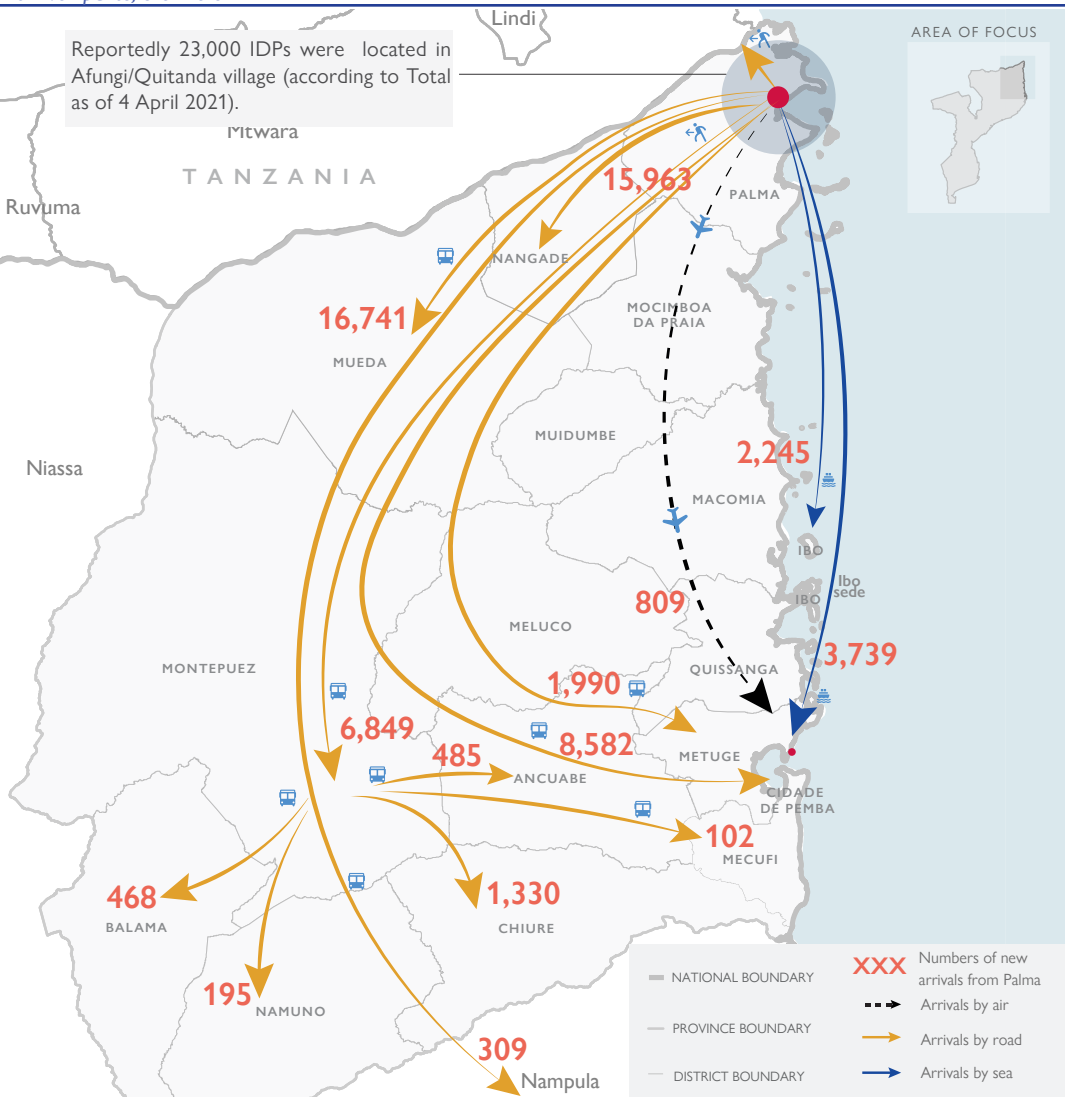


DTM Emergency Tracking Tool (ETT) is deployed to track and provide up-to-date information on sudden displacement and other population movements

ETT Report: No. 91/ 27 March - 26 May 2021 15:00h

Following the recent attacks in Palma Sede, DTM teams in Nangade, Mueda, Montepuez, Mecufi, Ibo and Pemba districts continue to register significant rise in IDP arrivals since 27 March. On the 26th of May 2021, an estimated number of **900** IDPs were registered in the receiving districts bringing the total number of IDPs to **59,813** people who have been displaced from Palma. IDPs continue to arrive in Nangade on foot and by bus from Nangade to Mueda, Montepuez, and Pemba.

[For live update, click here](#)



KEY FIGURES

59,813

PEOPLE ON THE MOVE DURING THE REPORTING PERIOD

43%

OF THE IDPs REPORTED ARE CHILDREN

753

UNACCOMPANIED/ SEPARATED CHILDREN

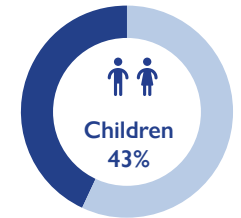
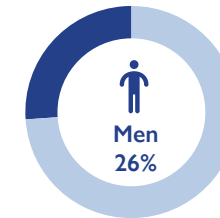
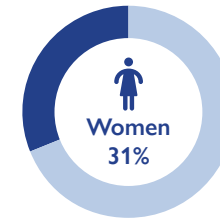
84%

OF THE REPORTED IDPs ARE LIVING WITHIN HOST COMMUNITIES

1,928

ELDERLY WERE REPORTED, REPRESENTING THE LARGEST VULNERABLE GROUP

DEMOGRAPHICS

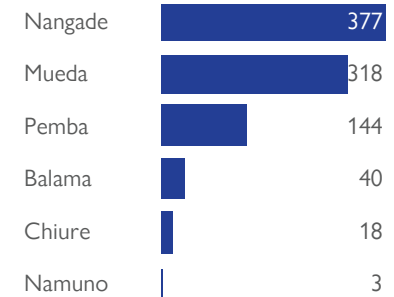


MAIN REPORTED NEEDS

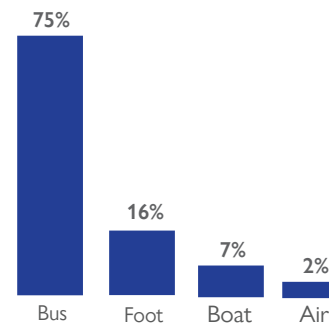


PALMA CRISIS

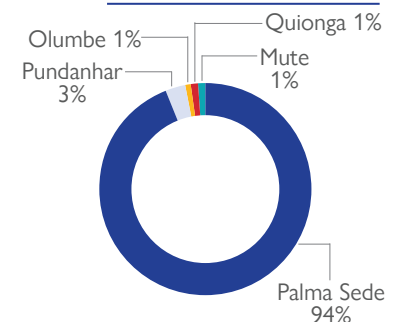
ARRIVALS BY DISTRICT ON THE 26TH OF MAY, 2021



MEANS OF DISPLACEMENT



LOCALITY OF ORIGIN



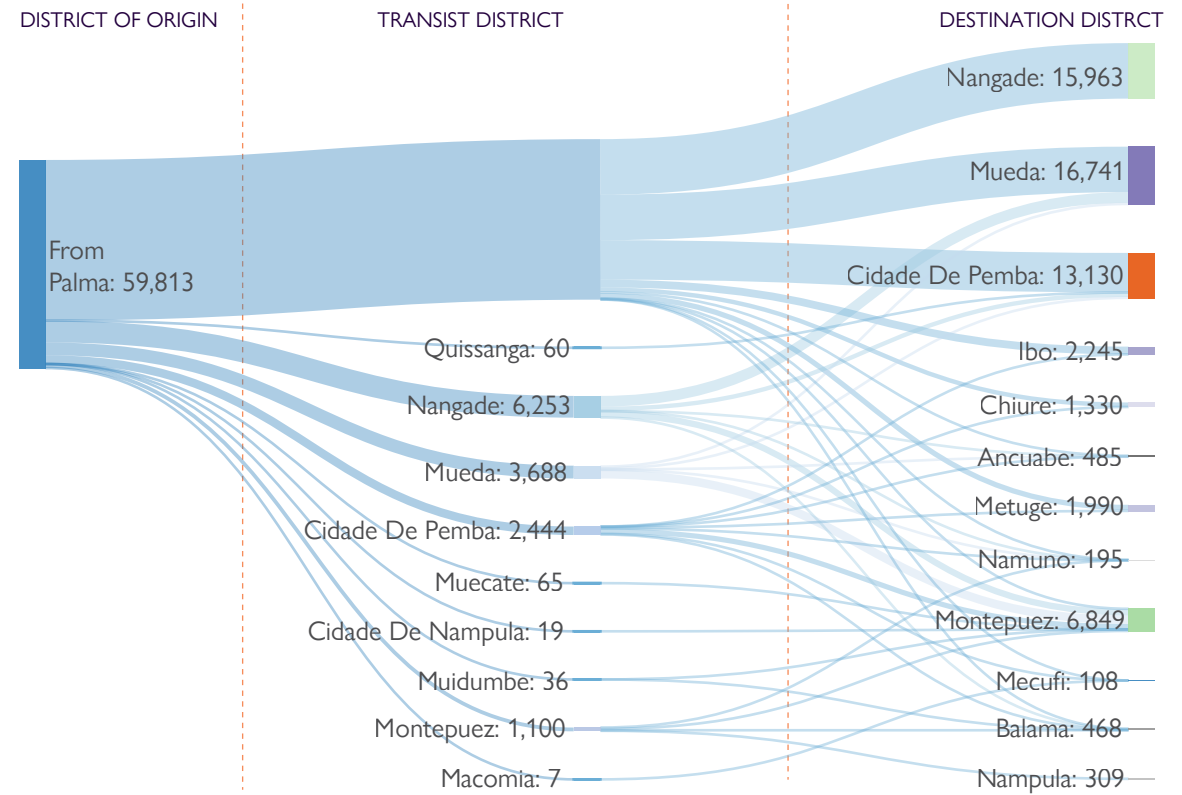
ABOUT THE EMERGENCY TRACKING TOOL

The objective of the Emergency Tracking Tool (ETT) is to collect information on large and sudden population movements, and to provide support to the Government and the humanitarian community by disseminating data on IDPs for ensuring effective humanitarian response to the affected population. Emergency tracking teams and enumerators are deployed to Cidade de Pemba, Mueda, Meluco, Nangade, Montepuez, Ancuabe, Namuno, Balama, Chiure, Ibo, Metuge and Mecufi districts to collect data on displacement movements on a daily basis.

VULNERABILITY BY POSTO OF ARRIVAL

| District | Posto | Unaccompanied/ Separated Children | Pregnant Women | Elderly | Person w/ disability |
|--------------------|-------------------|---|-------------------|--------------|-------------------------|
| Ancuabe | Ancuabe | - | 1 | 7 | 2 |
| Ancuabe | Mesa | 1 | 1 | 1 | - |
| Ancuabe | Metoro | - | - | - | - |
| Balama | Balama | 24 | 25 | 16 | 4 |
| Chiure | Chiure | 18 | 29 | 59 | 9 |
| Cidade De Pemba | Cidade De Pemba | 44 | 82 | 365 | 20 |
| Ibo | Ibo | 62 | 41 | 140 | 16 |
| Mecufi | Mecufi | - | - | - | - |
| Mecufi | Murrebue | - | 1 | - | - |
| Metuge | Metuge | 22 | 20 | 47 | 22 |
| Montepuez | Mapupulo | 42 | 28 | 141 | 10 |
| Montepuez | Montepuez | 62 | 53 | 296 | 26 |
| Montepuez | Namanhumbir | 1 | - | - | - |
| Mueda | Mueda | 40 | 248 | 303 | 32 |
| Mueda | Negomano | 8 | 18 | 19 | 1 |
| Nampula | Cidade De Nampula | - | - | - | - |
| Namuno | Namuno | - | 6 | - | 3 |
| Nangade | Nangade | 429 | 290 | 534 | 114 |
| Grand Total | | 753 | 843 | 1,928 | 259 |

DISPLACEMENT FLOWS BY DISTRICTS (ARRIVALS)



DEMOGRAPHIC EVOLUTION PER DAY

